FED. ROAD DIV. No.	STATE	SEC. AND JOB No.	FISCAL YEAR	SHEET No.	TOTAL SHEETS
3	FLA.	5816-101	'54	1	

93

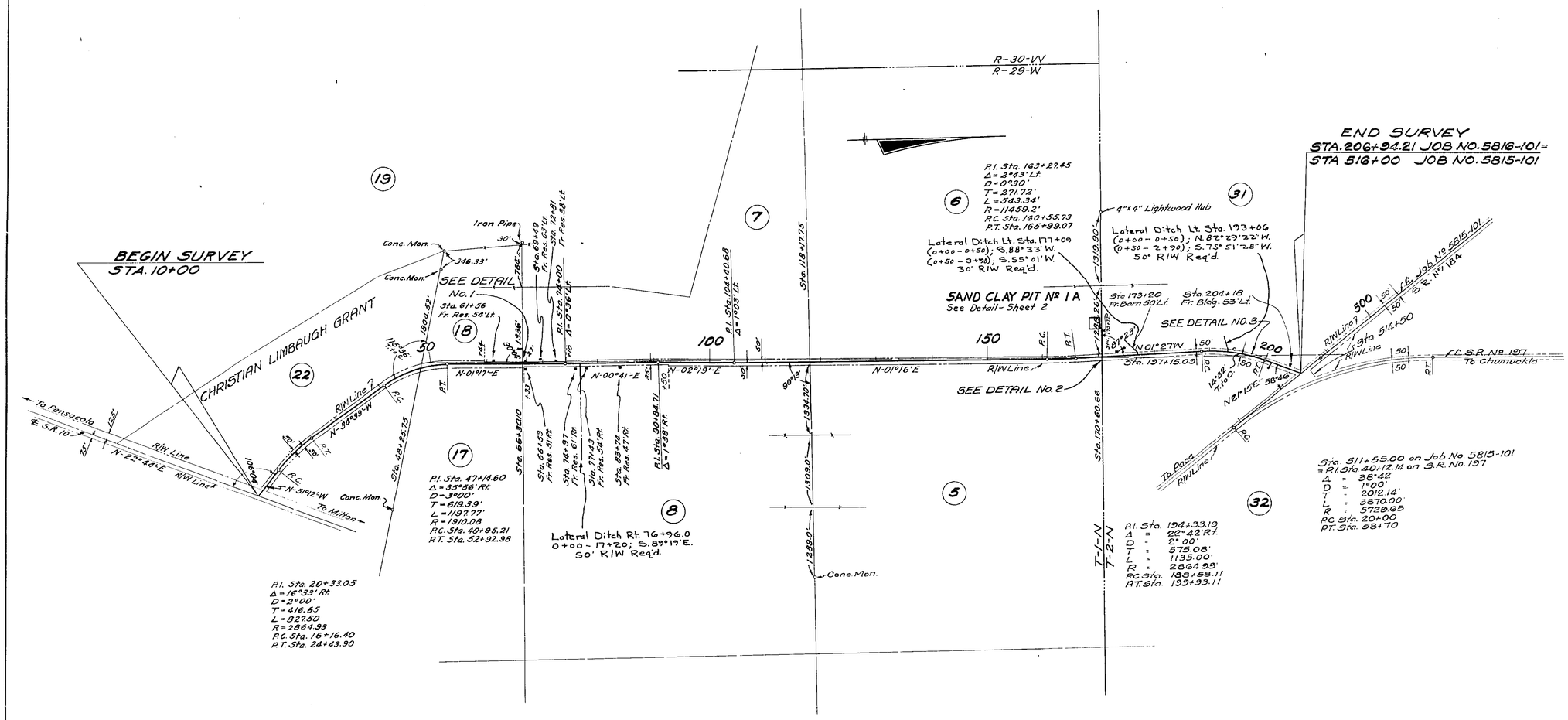

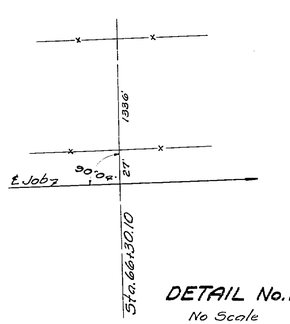

DETAIL No. 1
No Scale

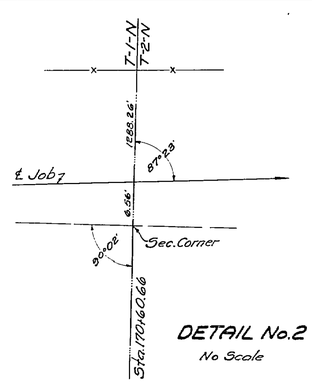

DETAIL No. 2
No Scale

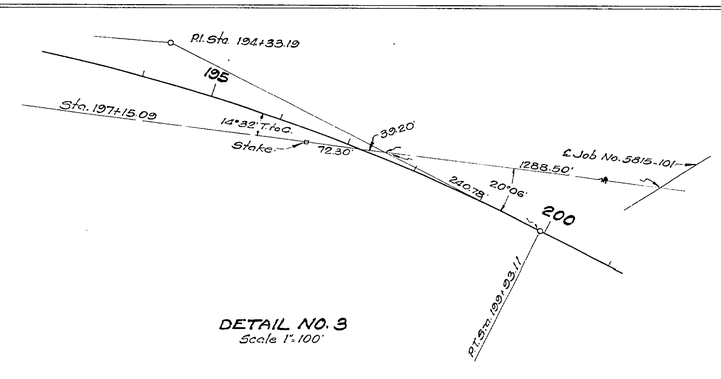

DETAIL NO. 3
Scale 1" = 100'

REQUIRED R/W WIDTH

50' Rt. & Lt. from Beginning of Job to Sta. 59+44
50' Rt. & 35' Lt. from Sta. 59+44 to Sta. 66+33
35' Rt. & 35' Lt. from Sta. 66+33 to Sta. 74+10
35' Rt. & 50' Lt. from Sta. 74+10 to Sta. 92+50
50' Rt. & Lt. from Sta. 92+50 to End of Job.

STATE OF FLORIDA
STATE ROAD DEPARTMENT

RIGHT OF WAY MAP

SECTION No. 5816-101

ROAD No. 197-A SANTA ROSA COUNTY

SCALE 1" = 1000'	NAMES	DATES	APPROVED BY
DRAWN			
TRACED	J.L.W.	10-4-54	DIVISION ENGINEER
INDEXED			
REVISED	H.L.C.	10-22-54	STATE HIGHWAY ENGINEER
REVISED		4-18-58	

FED. ROAD DIV. No.	STATE	SEC. AND JOB No.	FISCAL YR	SHEET No.	TOTAL SHEETS
3	FLA.	5816-101	'54	2	

A PORTION OF PLAT OF LOTS LAID OUT IN
SECTION 7 AND PART OF SECTION 19, T-1-N, R-29-W.
DEED BOOK "J" PAGE 148

Note: Lot dimensions shown as given in Plat.

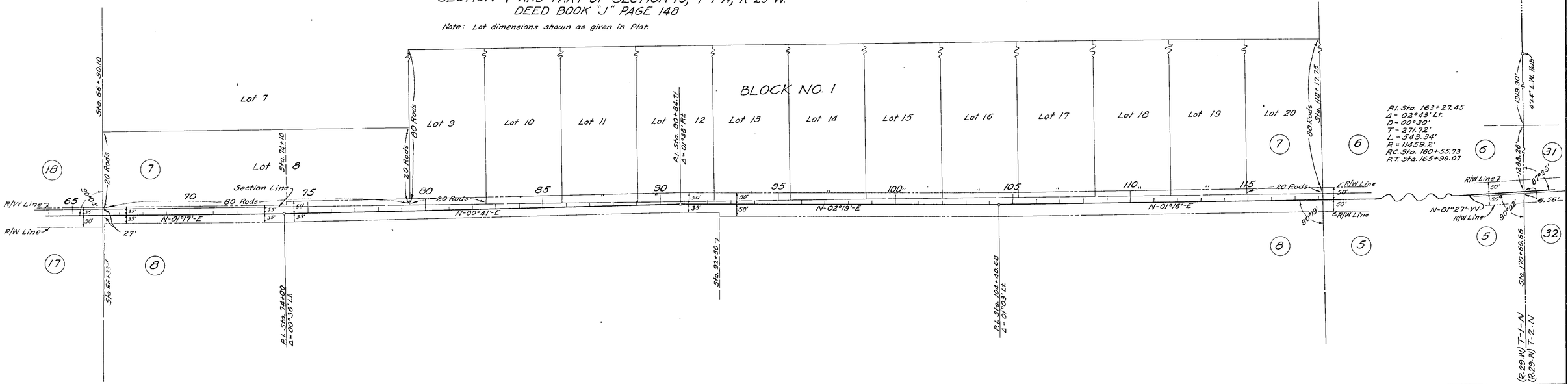

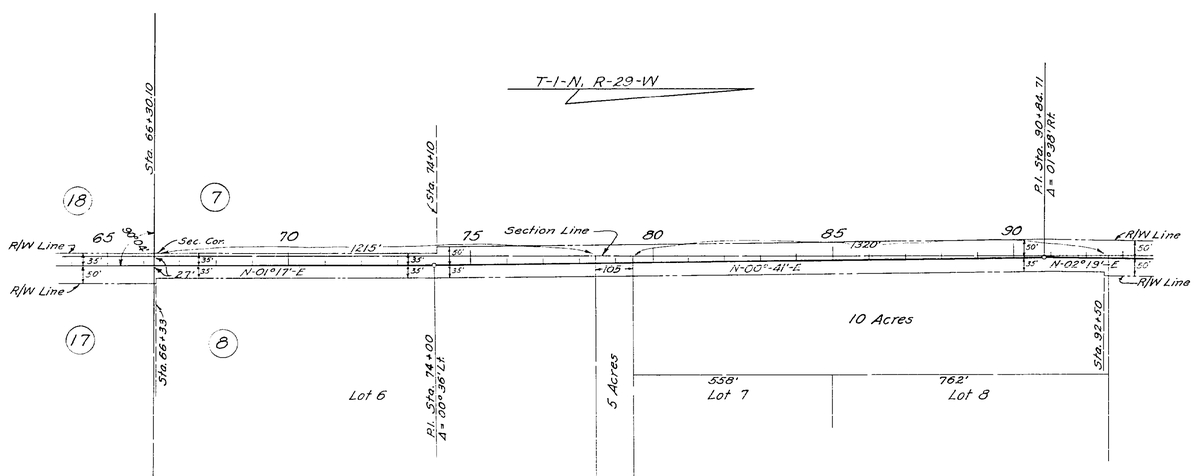

A PORTION OF PLAT OF SW ¼ OF SECTION 8
T-1-N, R-29-W
DEED BOOK A-23, PAGE 338

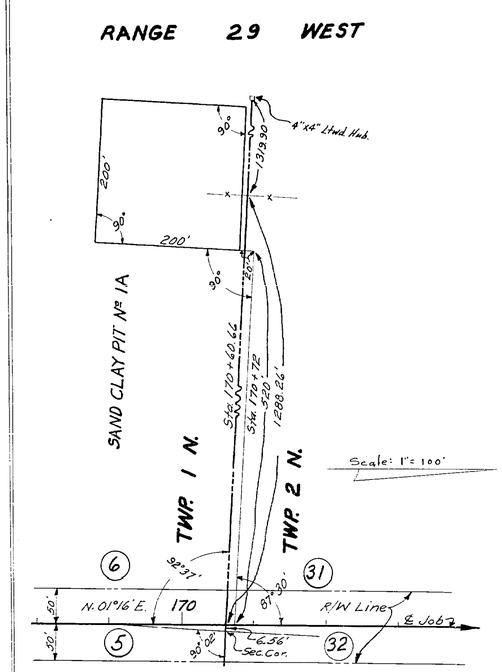

REQUIRED R/W WIDTH

50' Rt. & Lt. from Beginning of Job to Sta. 59+44
50' Rt. & 35' Lt. from Sta. 59+44 to Sta. 66+33
35' Rt. & 35' Lt. from Sta. 66+33 to Sta. 74+10
35' Rt. & 50' Lt. from Sta. 74+10 to Sta. 92+50
50' Rt. & Lt. from Sta. 92+50 to End of Job

STATE OF FLORIDA
STATE ROAD DEPARTMENT

RIGHT OF WAY MAP

SECTION No. 5816-101

ROAD No. 197-A SANTA ROSA COUNTY

SCALE 1" = 200'	NAMES	DATES	APPROVED BY
DRAWN	J.L.W.	10-22-54	DIVISION ENGINEER
TRACED	J.L.W.	10-23-54	
INDEXED			
REVISED	H.T.C.	4-18-55	STATE HIGHWAY ENGINEER
REVISED			