FED. ROAD DIV. No.	STATE	SEC. AND JOB N	FISCAL YEAR	SHEET No.	TOTAL SHEETS
3	FLA.			1.	3

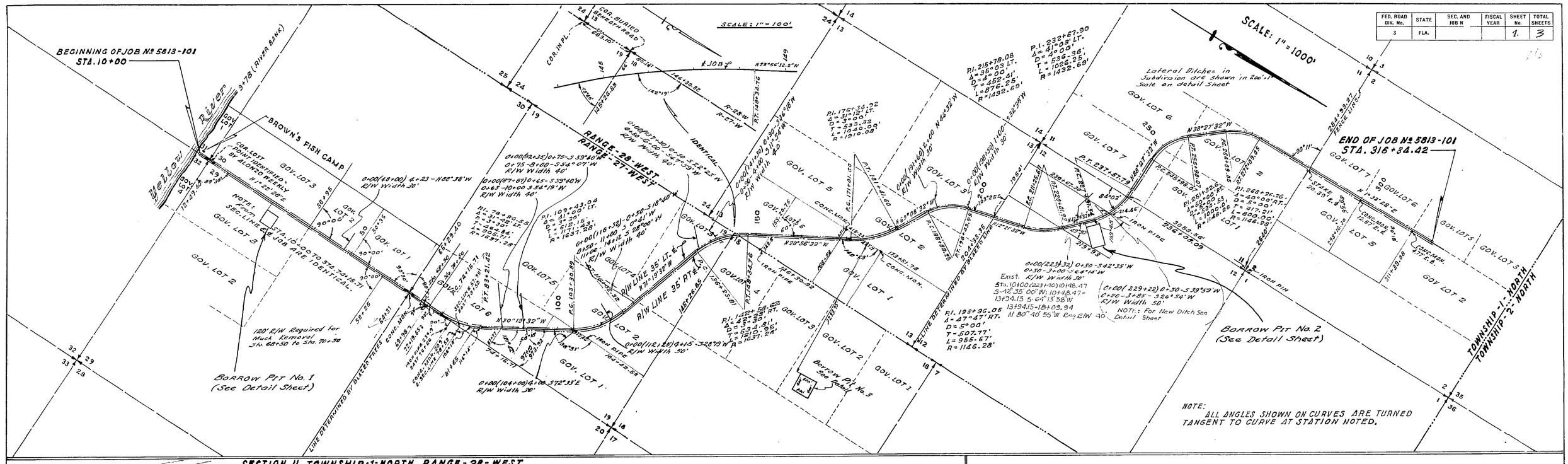

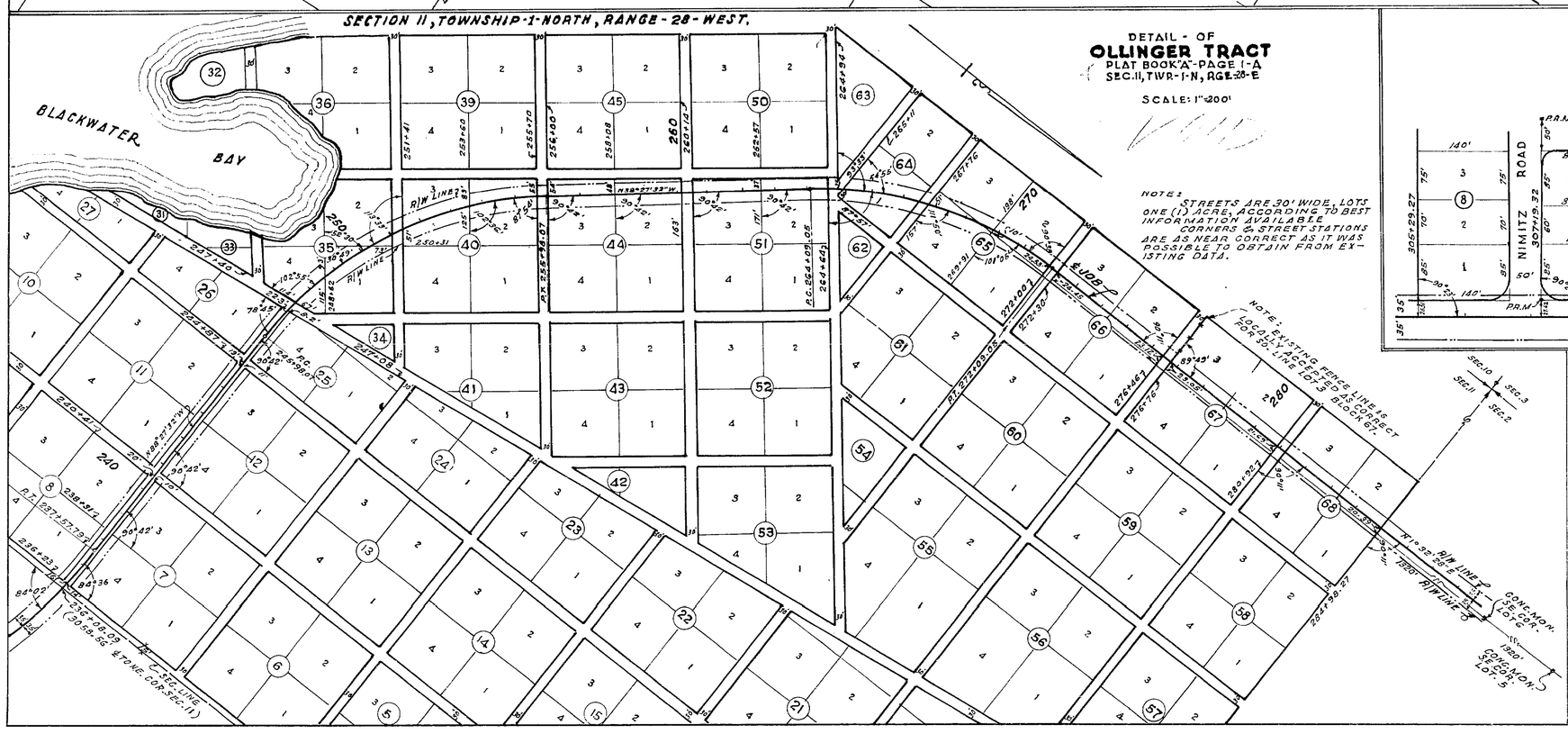

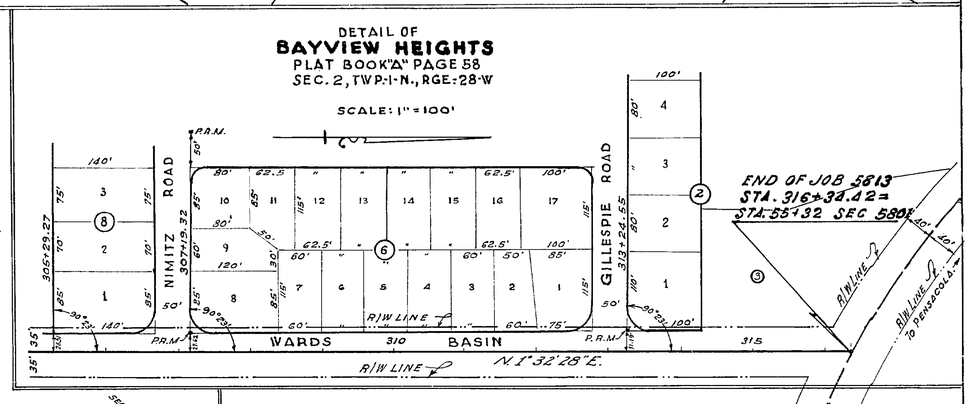

STATE OF FLORIDA
STATE ROAD DEPARTMENT

RIGHT OF WAY MAP

SECTION No. 5813 - 101

ROAD No. 57-3 SANTA ROSA COUNTY

Scale Varies	Names	Dates
Drawn		
Traced	B.C.	2-2-48
Indexed		
Revised	R.L.H.	4-22-48
Revised	R.L.H.	5-26-48
Revised	R.L.H.	5-27-48
Revised		7-1-48
Revised		7-1-48
Revised		8-10-48
Revised		1-4-49
Revised		3-23-51

APPROVED BY

DIVISION ENGINEER

STATE HIGHWAY ENGINEER

Rev. Ditch Sta. 11+00 Rt. - Chg. 3-16-77

Ditch	J.P.	8-12-76
REVISION	SY	DATE

FED. ROAD DIV. No.	STATE	SEC. AI JOB No.	FISCAL YEAR	SHEET No.	TOTAL SHEETS
3	FLA.			2	3

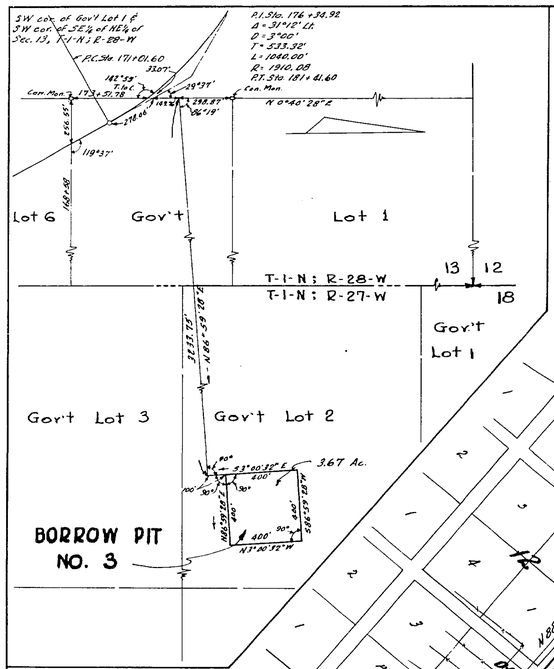

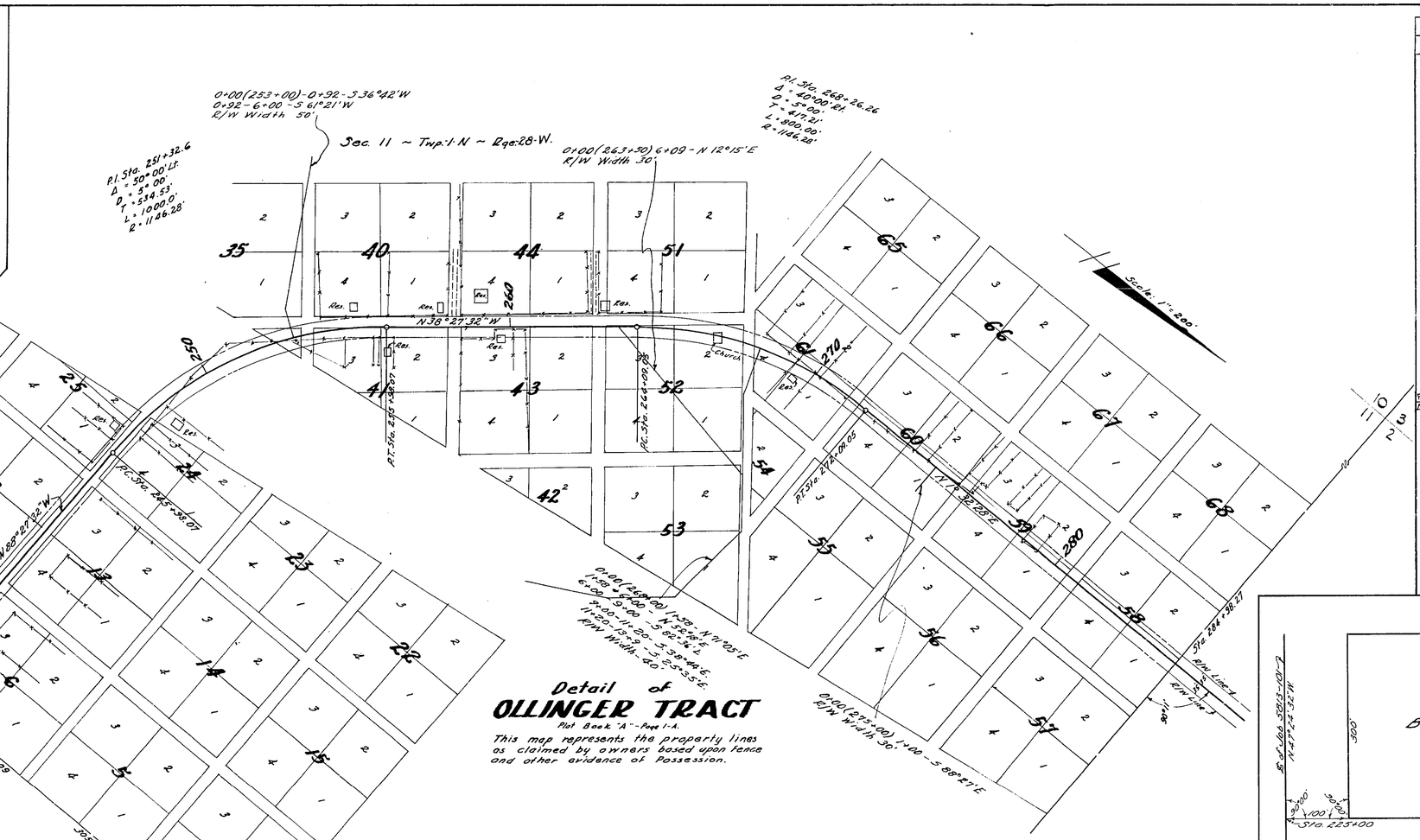

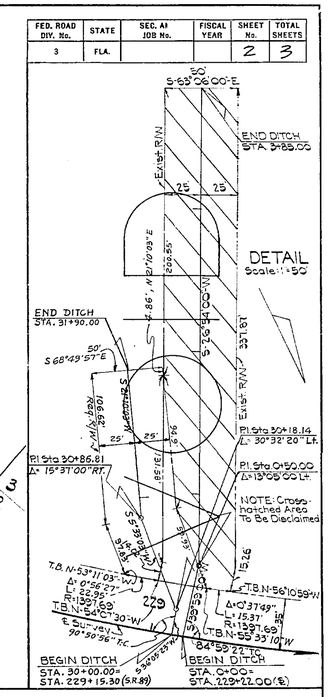

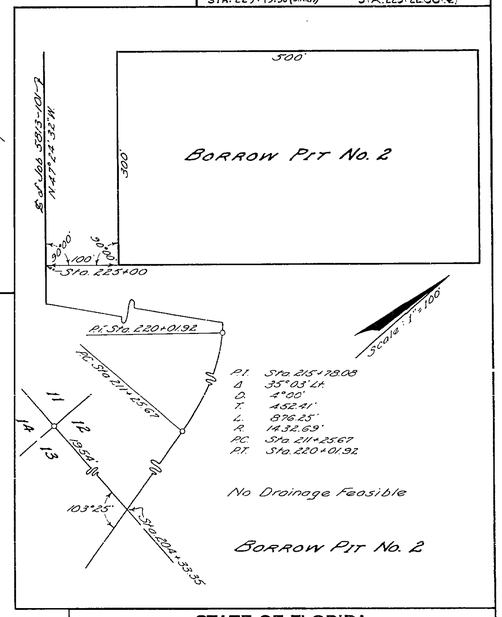

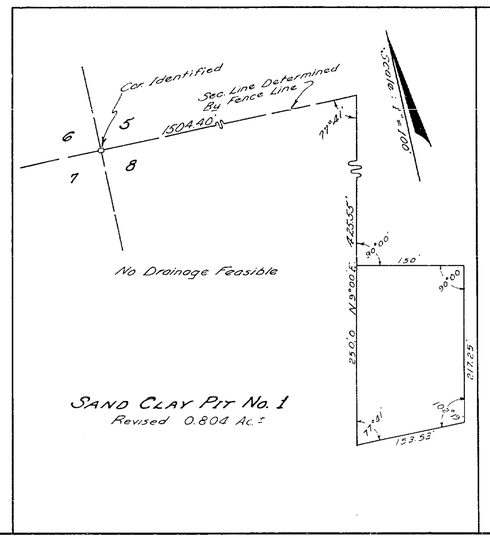

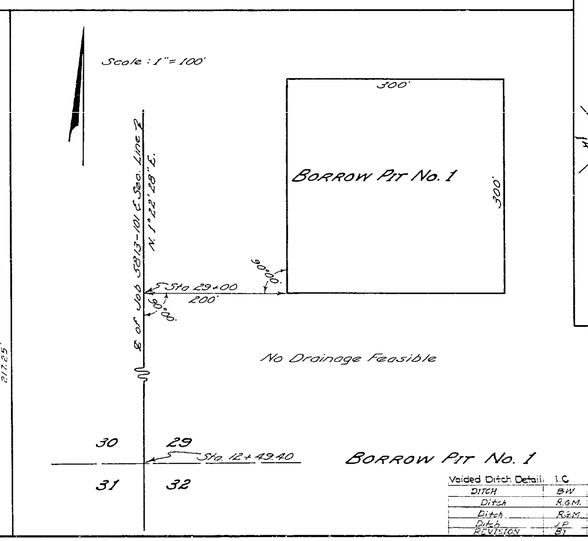

TABULATION OF DEEDS IN FILE

S.R.D.	GRANTOR	INSTRUMENT	DATE OF EXEC.	BK.	PAGE	CLERKS NO.	REMARKS
60							
61							
62	Santa Rosa County	Subdivision	4-6-48	74	359	13116	
63							
64							
65							
66							
67							
68	Trustees of IIF Fund	Indenture	8-31-48	75	419	111212	
69	Santa Rosa County	R/W Contract	3-9-48				RW
70	Ed. H. Gardner et ux	Q.C. Deed	5-17-48	74	357	13111	RW
71	F.N. Cooper et ux	Q.C. Deed	5-15-48	74	467	13169	RW
72	Mary Ann Orange, Single	Q.C. Deed	5-18-48	74	421	13118	RW
73	John F. Collinsworth	Q.C. Deed	5-17-48	74	455	13119	RW
74	Sarah M Collinsworth widow	Q.C. Deed	5-17-48	74	453	13120	RW
75	John Johns	Q.C. Deed	5-17-48	74	328	13121	RW
76	Will Jarden et ux	Q.C. Deed	5-18-48	74	320	13122	RW
77	Ernest C. Smith et ux	Q.C. Deed	8-3-48	74	425	13684	RW
78	C.E. McDonald	Q.C. Deed	5-17-48	74	332	13123	RW
79	Mrs. Aubrey McLean et vir	Q.C. Deed	5-17-48	74	326	13124	RW
80	Wm. Bluemer et al	Q.C. Deed	5-18-48	74	324	13125	RW
81	Hardy McCray et ux	Q.C. Deed	5-17-48	74	405	13126	RW
82	Lizzie Ingram	Deed	5-18-48	74	482	13127	RW

STATE OF FLORIDA
STATE ROAD DEPARTMENT

RIGHT OF WAY MAP

SECTION No. 5813 - 101

ROAD No. 57-3 SANTA ROSA COUNTY

SCALE 1" =	NAMES	DATES	APPROVED BY
DRAWN	K.J. HIGHSMITH	Apr. 14, 48	
TRACED	K.J. HIGHSMITH	April 16, 48	DIVISION ENGINEER
INDEXED			
REVISED	R.H. / R.J. Hansen	3-26-48 / June 16, 1948	STATE HIGHWAY ENGINEER
REVISED	[illegible]	8-16-59	
REVISED			

Voided Ditch Detail	L.C.	8-27-82
DITCH	B.W.	9-27-78
Ditch	R.G.M.	3-11-77
Ditch	R.G.M.	3-16-77
Ditch	L.C.	8-16-76
REVISION	BY	DATE

FED. ROAD DIV. No.	STATE	SEC. AND JOB No.	SCAL YEAR	SHEET No.	TOTAL SHEETS
3	FLA.			3	3

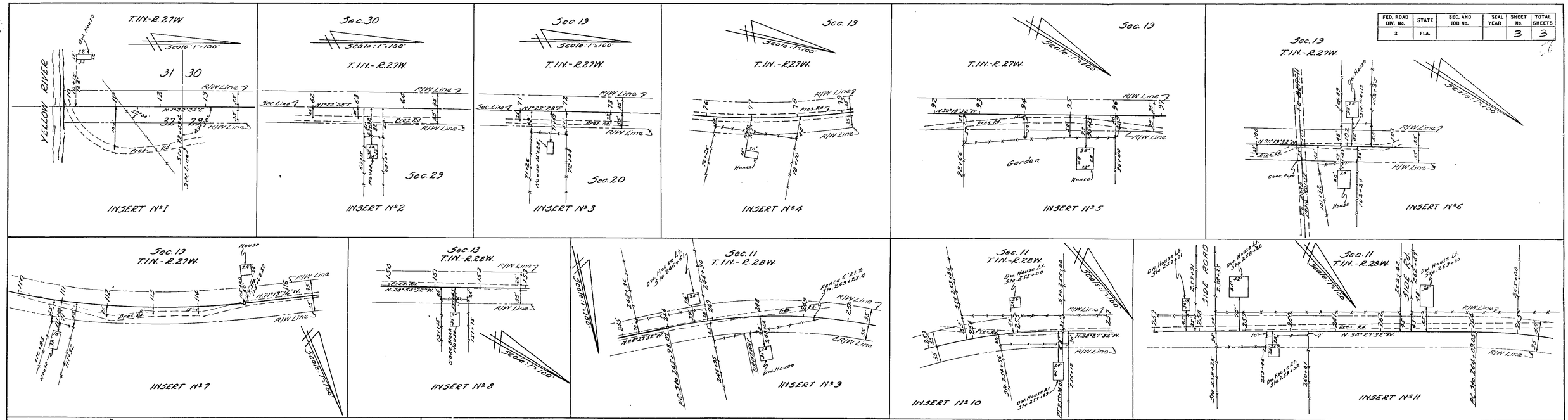

TABULATION OF DEEDS IN FILE

SRD NO.	GRANTOR	INSTRUMENT	DATE OF EXEC.	RECORDED BOOK	RECORDED PAGE	CLERK'S NO	REMARKS
1	First Bank-Trust Co. Pensacola	Q.C. Deed	3-12-48			13086	RW
2	Otis Brown etux	Q.C. Deed	3-10-48			13087	RW
3	Hallie L. Daube	Q.C. Deed	11--48			13088	RW
4	Ingram Weekley etux	Q.C. Deed	3-10-48			13089	RW
5	State Bank of Milton	Q.C. Deed	3-16-48			13090	RW
6	L. P. Hudson etux	Q.C. Deed	3-10-48			13091	RW
7	Florida Pulp-Paper Co.	Q.C. Deed	11-15-48			13092	RW
8	D.T. Smith etux	Q.C. Deed	3-9-48	74	411	13093	RW
9	Dave Broxson etux	Q.C. Deed	3-10-48	74	401	13094	RW
10	Charles F. Cauley etux	Q.C. Deed	3-15-48	74	403	13095	RW
11							
12							
13							
14							
15							
16							
17							
18							
19							
20							
21							
22							
23							
24							

TABULATION OF DEEDS IN FILE

SRD NO.	GRANTOR	INSTRUMENT	DATE OF EXEC.	RECORDED BOOK	RECORDED PAGE	CLERK'S NO.	REMARKS
25							
26							
27							
28							
29							
30							
31							
32	Clayton W. Mapoles etux	Q.C. Deed	3-11-48	74	405	13096	RW
33							
34							
36							
37	1st National Bank Milton	Corp. Mtg.	3-16-48	74	395	13098	
38							
39	Stella Weekley	Q.C. Deed	3-10-48	74	397	13099	RW
40	William Weekley etux	Q.C. Deed	3-10-48	74	399	13100	RW
41							
42	Hubert Grimes etux	Q.C. Deed	3-15-48	74	387	13101	RW
43	Clinton H. Moore etux	Q.C. Deed	3-10-48	74	389	13102	RW
44							
45	Fanney Grimes etux	Q.C. Deed	3-10-48	74	391	13103	RW
46	Harvey Adams etux	Q.C. Deed	3-10-48	74	383	13104	RW
47	E.A. Grimes etux	Q.C. Deed	3-10-48	74	385	13105	RW
48	Geo. W. Suggs etux	Q.C. Deed	3-15-48	74	371	13106	RW
49	W.F. Weekley etux	Q.C. Deed	3-15-48	74	379	13107	RW
50	Fred D. Lee etux	Q.C. Deed	3-31-48	74	381	13108	RW
51	James Mason etux	Q.C. Deed	3-16-48	74	375	13109	RW
52	F.D. Folle	Q.C. Deed	3-16-48	74	373	13110	RW
53	Robert Broxson etux	Q.C. Deed	3-10-48	74	371	13111	RW
54							
55	F. Jace Broxson etux	Q.C. Deed	4-7-48	74	370	13112	RW
56	Ralph T. Morrow etux	Q.C. Deed	3-31-48	74	362	13114	RW
57							
58	P.L. Folle etux	Q.C. Deed	3-31-48	74	366	13113	RW
59	Oliver Jernagan Jr.	Q.C. Deed	4-3-48	74	364	13115	RW

39.1 Juanita T. O'Connor - Q.C.D. - 3-15-48 - 74-393 - 13097 RW

TABULATION OF POWLE POLES

STATION	RT.	LT.
53+23	55'	
58+39	41'	
62+92	41'	
65+84	38'	
71+15	38'	
74+11	38'	
76+53	14'	10'
78+09		
90+23	52'	
93+10	32'	
95+56	4'	
98+20	70'	
101+70	44'	
104+17		4'
107+15		15'
114+34	22'	
118+06	20'	
122+05	20'	
126+63	20'	
131+63	20'	
136+62	20'	6'
140+62		
145+41	36'	
147+45		9'
149+00		7'
151+21	6'	
153+20	20'	
158+20	43'	
180+24		4'
183+33		114'
188+20	5'	
192+19	8'	
218+72	22'	
222+72	11'	
228+25	5'	
231+22	39'	
239+11	50'	
242+53	46'	
247+03	2.5'	
247+55	17'	
255+70	17'	
258+33	11'	
262+82	11'	
267+46		46'
300+55		10.6'
302+65		17'
304+35.5		20.5'
306+78	27'	
308+39	22'	
309+57	22'	
310+77	23'	
311+39	24'	
313+18	24'	
315+07	24'	

TABULATION OF TELEPHONE POLES

STATION	RT.	LT.
53+57	12'	
57+67	12'	
62+05	12'	
65+66	14'	
71+69	8'	
74+45	11'	
79+16		30'
90+55		
93+45	8'	
96+35	7'	
98+88	30'	
101+60	6'	
104+34		
108+46		42'
111+84		46'
114+76		14'
118+14		18'
121+84		16'
124+23		16'
127+92		17'
131+18		15'
134+71		16'
138+05		27'
141+00		32'
144+29		51'
148+47		44'
151+93		8'
155+00		31'
161+20		34'
163+26		46'
164+48		50'
175+83		18'
178+81		20'
186+60		34'
192+00		50'
216+51		1'
219+85		40'
223+17		45'
226+71		52'
230+29		51'
232+48		19'
235+53		4'
238+45		19'
241+54		23'
244+68		25'
255+65		33'
258+33		33'
261+86		37'
263+83		40'
300+53		64.8'
302+65		21.7'
306+78		28'
309+85		25'
313+19		28'
315+69		32'

TABULATION OF LIGHTS

STATION	RT.	LT.
53+57	14'	
57+67	31'	
62+05	13'	
65+66	86'	
71+69	25'	
74+45	20'	
79+16		
90+55		
93+45	10'	
96+35	20	
98+88	8'	
101+60	23'	
104+34	12'	
108+46		13'
111+84		66'
114+76		21'
118+14		34'
121+84		35'
124+23		
127+92		
131+18		
134+71		
138+05		
141+00		
144+29		
148+47		
151+93		
155+00		
161+20		
163+26		
164+48		
175+83		
178+81		
186+60		
192+00		
216+51		
219+85		
223+17		
226+71		
230+29		
232+48		
235+53		
238+45		
241+54		
244+68		
255+65		
258+33		
261+86		
263+83		
300+53		
302+65		
306+78		
309+85		
313+19		
315+69		

STATE OF FLORIDA
STATE ROAD DEPARTMENT

RIGHT OF WAY MAP

SECTION No. 5813-101

ROAD No. SANTA ROSA COUNTY

SCALE 1"=100'	NAMES	DATES
DRAWN		2-10-48
TRACED		
INDEXED		
REVISED		
REVISED		

APPROVED BY

DIVISION ENGINEER

STATE HIGHWAY ENGINEER