FED. ROAD DIST. No.	STATE	FED. AID PROJ. No.	FISCAL YEAR	SHEET No.	TOTAL SHEETS
8	FLA.	5542	1941	1	1

Book 20309

TABULATION OF DEEDS IN FILE

SRD NO.	GRANTOR	INSTRUMENT	DATE OF EXEC.	RECORDED BOOK	RECORDED PAGE	CLERKS NO.	REMARKS
1	J. A. Spencer et ux	Q. C. Deed	7-28-41	A55	183	16873	R/W
2	VOID- Cancelled of Record						
3	L. E. Wheat et ux	Q. C. Deed	7-26-41	A55	182	16872	R/W
4	Fred L. Crain et ux	"	7-26-41	A55	181	16871	R/W
5	Florida Pulp & Paper Co.	"	7-23-41	A55	579		"
6	Reconstruction Finance Corp.	P. R. Mtg.	7-23-41	A55	578		"
7	W. M. Bonifay et ux	Q. C. Deed	7-10-41	A55	123	16709	R/W
	G. H. Leonard, Clerk of Court	Abstract	6-25-41				
8	Fla. Pulp & Paper Co	B.R Esmt	2-21-42	A56	249	18120	Pit
9	L.E. Wheat et ux	O.D.Es. Deed	2-20-42	A56	247	18105	Ditch
10	Fla. Pulp & Paper Co.	O.D.Es. Deed	2-21-42	A56	248	18119	Ditch
11	Reconstruction Finance Corp'n	Mortgage	1-13-42	A56	250	18121	Ditch
12	County Commissioners	Res.- Contr.	11-4-41				Secure R/W
13	Santa Rosa County	Resolution	3-10-42				
14	Brd. Cty Comrs of Santa Rosa County	Q C Deed	3-10-42	A-56	286	18346	R/w
15	C.R. Hamilton et ux	O.D.Es. Deed	2-21-42	A-56	245	18103	Ditch
16	C.R. Hamilton et ux	Q C Deed	2-21-42	A56	246	18104	R/w
17	W. M. Bonifay et ux	O.D.Es. Deed	2-20-42	A56	243	18101	Ditch
18	W. M. Bonifay et ux	Q C Deed	2-20-42	A56	244	18102	R/w

May 15, 1945.
According to abstract information furnished this office the documents listed above apparently complete the R/W required for this project.

L. E. Love

Road 341 Proj. 5542 1 of 1 5811

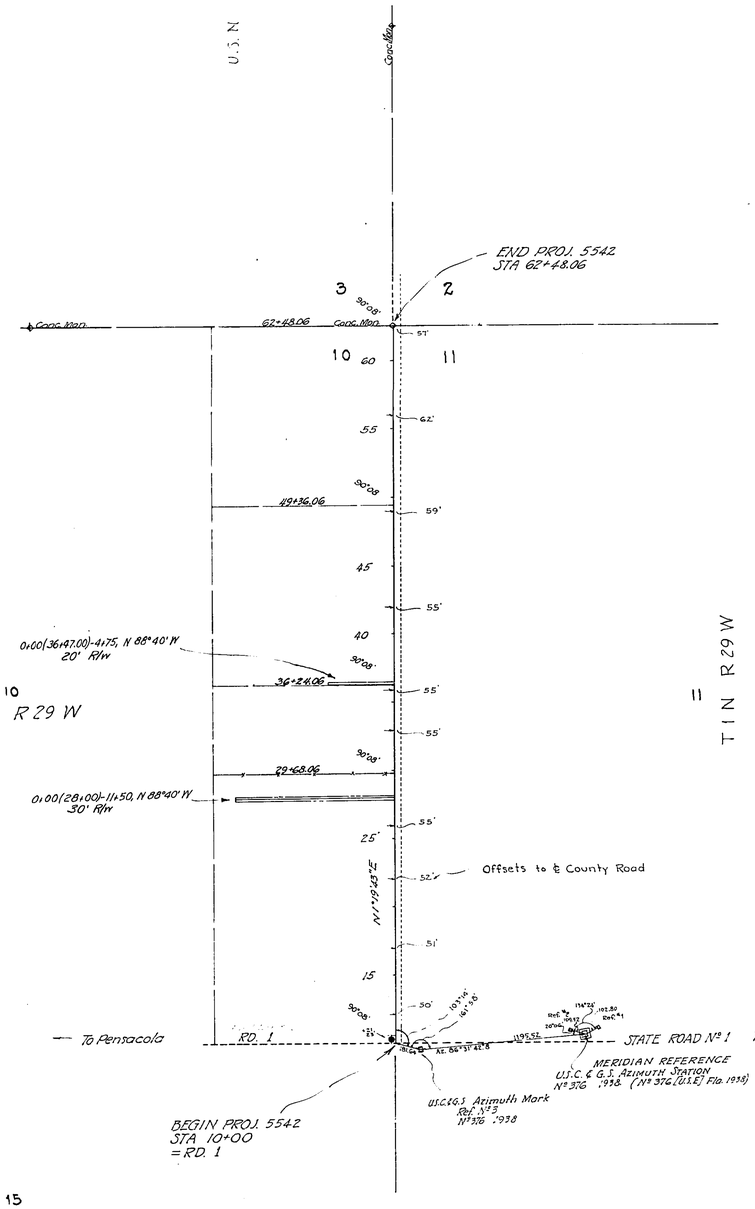



Scale 1" = 500'

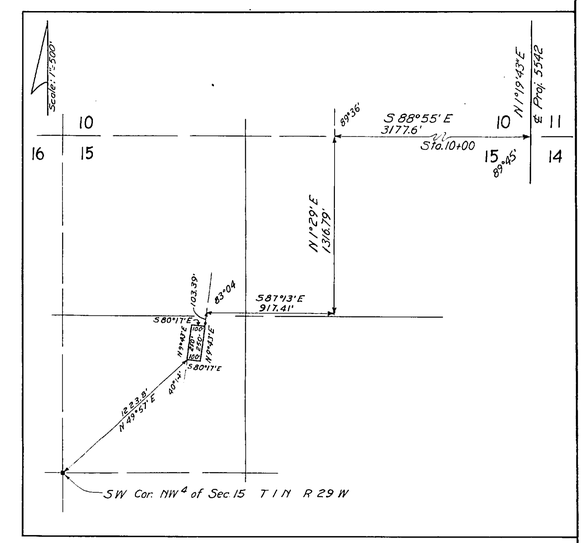

WIDTH OF REQUIRED R/W
50' Lt. & 50' Rt ℄

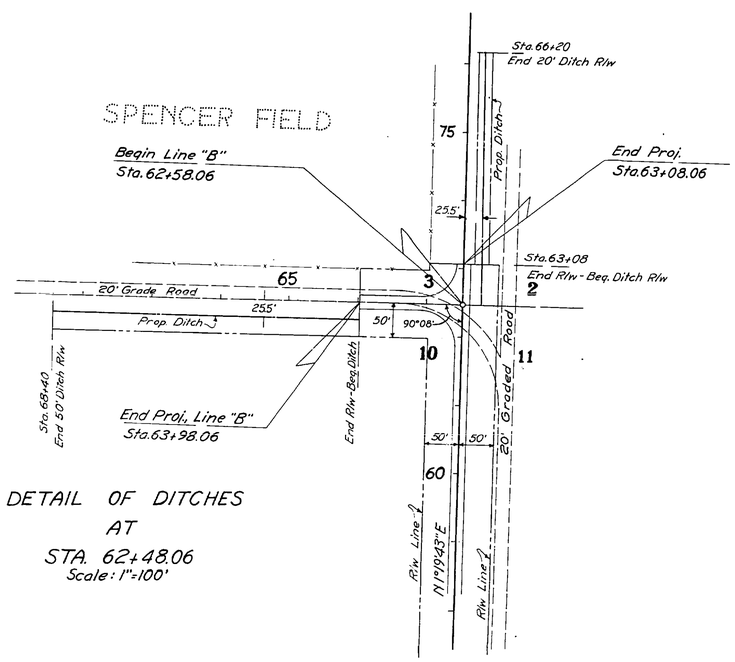

DETAIL OF DITCHES
AT
STA. 62+48.06
Scale: 1"=100'

5811

Sta 10+00 – Sta 62+48.06 = 0.994 mi.

STATE OF FLORIDA
STATE ROAD DEPARTMENT

RIGHT OF WAY MAP

PROJ. 5542 RD. 341 SANTA ROSA COUNTY

	Names	Dates	Approved by	
Designed				Bridge Engineer.
Drawn	JED-JLM	5-10-41		
Traced	JLM	5-14-41		State Highway Engineer.
Checked			Drawing	Index No.
Revised	CEB CEB	12-5-41 2-11-42		