FED. ROAD DIV. No.	STATE	F A PROJECT NO.	FISCAL YEAR	SHEET No.
3	FLA.			1

BOOK NUMBERS 1019141, 1019142

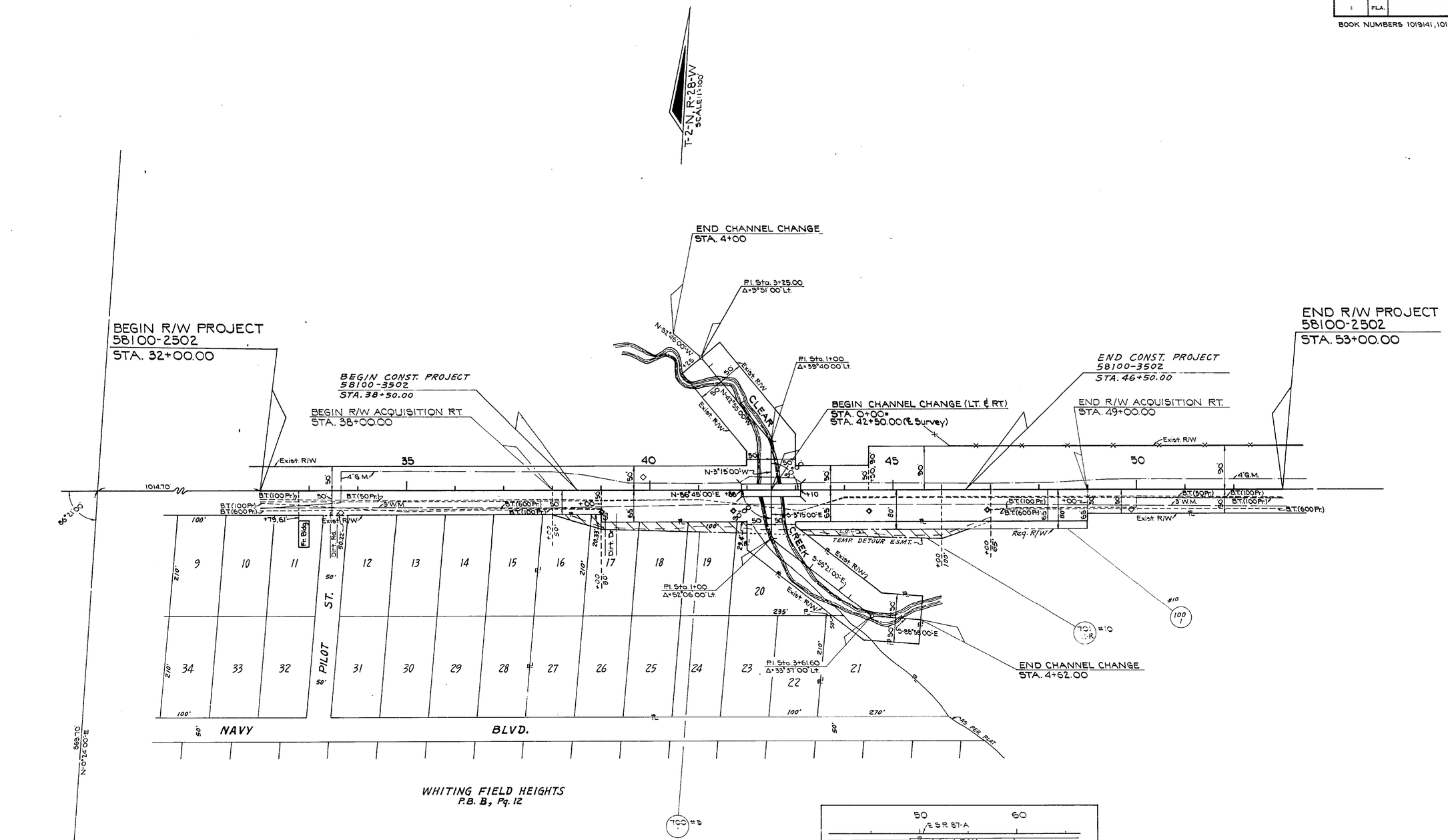

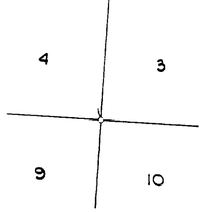

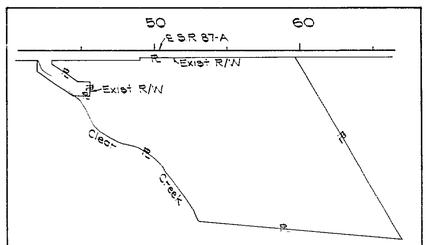

PROPERTY OF PARCEL 1001
Scale: 1"=500'

TABLE OF OWNERSHIP

PARCEL NO.	NAME	AREA TAKEN	REMAINDERS RIGHT	REMAINDERS LEFT	COMMENTS
700.1	Francis K Strickland, etux	7286°	4.19 Ac	0	Temp Detour Ease
701.1-R	William L. Stewart, etux	5124°	(SEE PARCEL #100.1)		" " "
100.1	William L. Stewart, etux	8975°	37.95 Ac.	0	(Donation)

UTILITY OWNERS
TELEPHONE: Southern Bell Tele Co.
WATER: Point Baker Water System
GAS: Okaloosa Gas District
POWER: Gulf Power Co

BUDGET ITEM No. 317985

STATE OF FLORIDA
DEPARTMENT OF TRANSPORTATION

RIGHT OF WAY MAP

STATE ROAD NO. 87-A SANTA ROSA COUNTY

	BY	DATE
DRAWN		
TRACED	I.L.C.	12-22-78
CHECKED	C.B.W.	1-2-79
COMPARED		
INDEXED		

APPROVED BY — DATE
Allen Potter 7 Jan '80
DISTRICT ENGINEER
Cecil L. Ratcliff 2-1-80
for: ENGINEER OF RIGHT OF WAY
STATE HIGHWAY ENGINEER

REVISION	BY	DATE
R/W	BW	1-28-80

SECTION 58100-2502 SHEET 1 OF 1

BRIDGE NUMBER 580049 ON CLEAR CREEK