FED. ROAD DIST. No.	STATE	FED. AID PROJ. No.	FISCAL YEAR	SHEET NO.	TOTAL SHEETS
8	FLA.	DA-NR-25(1) Line 'A' (4554)	43	1	2

TABULATION OF DEEDS IN FILE

SRD NO.	GRANTOR	INSTRUMENT	DATE OF EXEC.	RECORDED BOOK	RECORDED PAGE	CLERKS NO.	REMARKS
1	Secured By Navy						
2	" " "						
3	" " "						
4	" " "						
5	" " "						

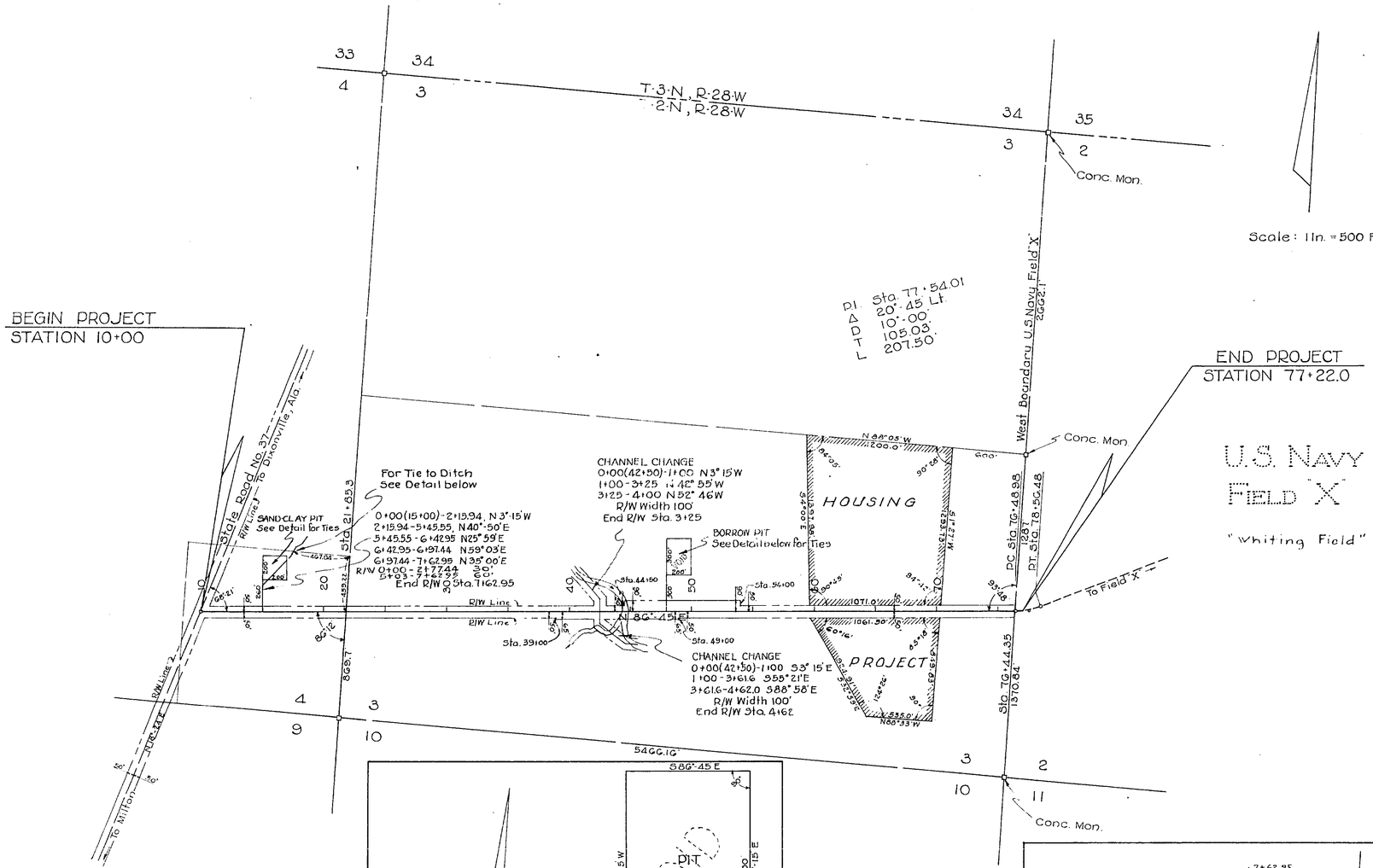

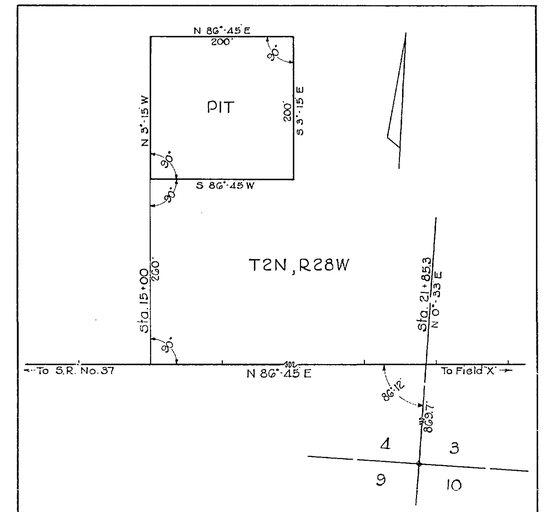

DETAIL OF SAND-CLAY PIT
PROJ. DA-NR-25(1) (LINE 'A'), RD. 341, SANTA ROSA CO.
Scale: 1" = 100'

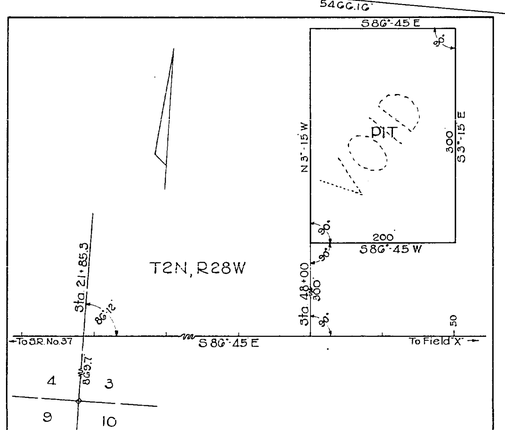

DETAIL OF BORROW PIT
PROJ. DA-NR-25(1) (LINE 'A'), RD. 341, SANTA ROSA CO.
Scale: 1" = 100'

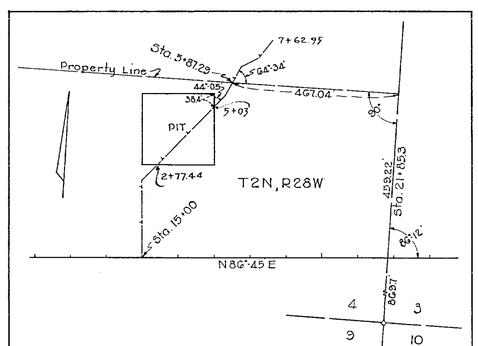

DETAIL OF PROPERTY TIE TO DITCH LT. STA. 15+00
Scale: 1" = 200'

S.R. 87-A 5810

STATE OF FLORIDA
STATE ROAD DEPARTMENT

RIGHT OF WAY MAP

PROJ. DA-NR-25(1) (LINE 'A') RD. 594 (4554) SANTA ROSA COUNTY

	Names	Dates	Approved by
Designed			
Drawn	J.F.D.		Bridge Engineer.
Traced	W.P.	8-27-43	State Highway Engineer.
Checked			Drawing / Index No.
Revised			