FED. ROAD DIV. No.	STATE	F A PROJECT NO.	FISCAL YEAR	SHEET No.
3	FLA.			1

BOOK NOS.
1017608
1017609
1018200

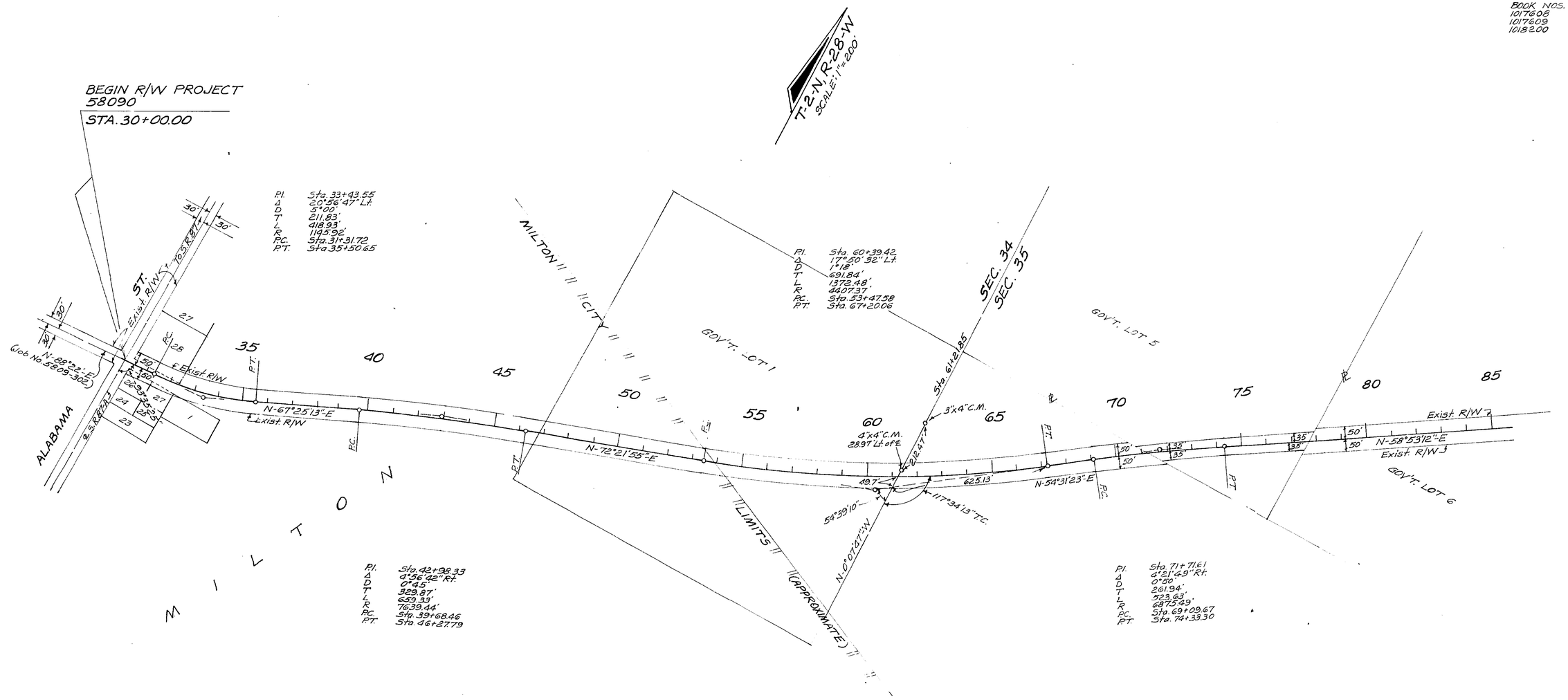

STATE OF FLORIDA
DEPARTMENT OF TRANSPORTATION

RIGHT OF WAY MAP

STATE ROAD No. 191 SANTA ROSA COUNTY

	BY	DATE	APPROVED BY	DATE
DRAWN				
TRACED	D.F.E.	10-2-78		10/18/78 DISTRICT ENGINEER
CHECKED				10-24-78 ENGINEER OF RIGHT OF WAY
COMPARED				
INDEXED				STATE HIGHWAY ENGINEER

REVISION	BY	DATE

SECTION 58090 SHEET 1 OF 6

FROM ALABAMA ST. TO COLDWATER CR.

FED. ROAD DIV. No.	STATE	F A PROJECT NO.	FISCAL YEAR	SHEET No.
3	FLA.			2

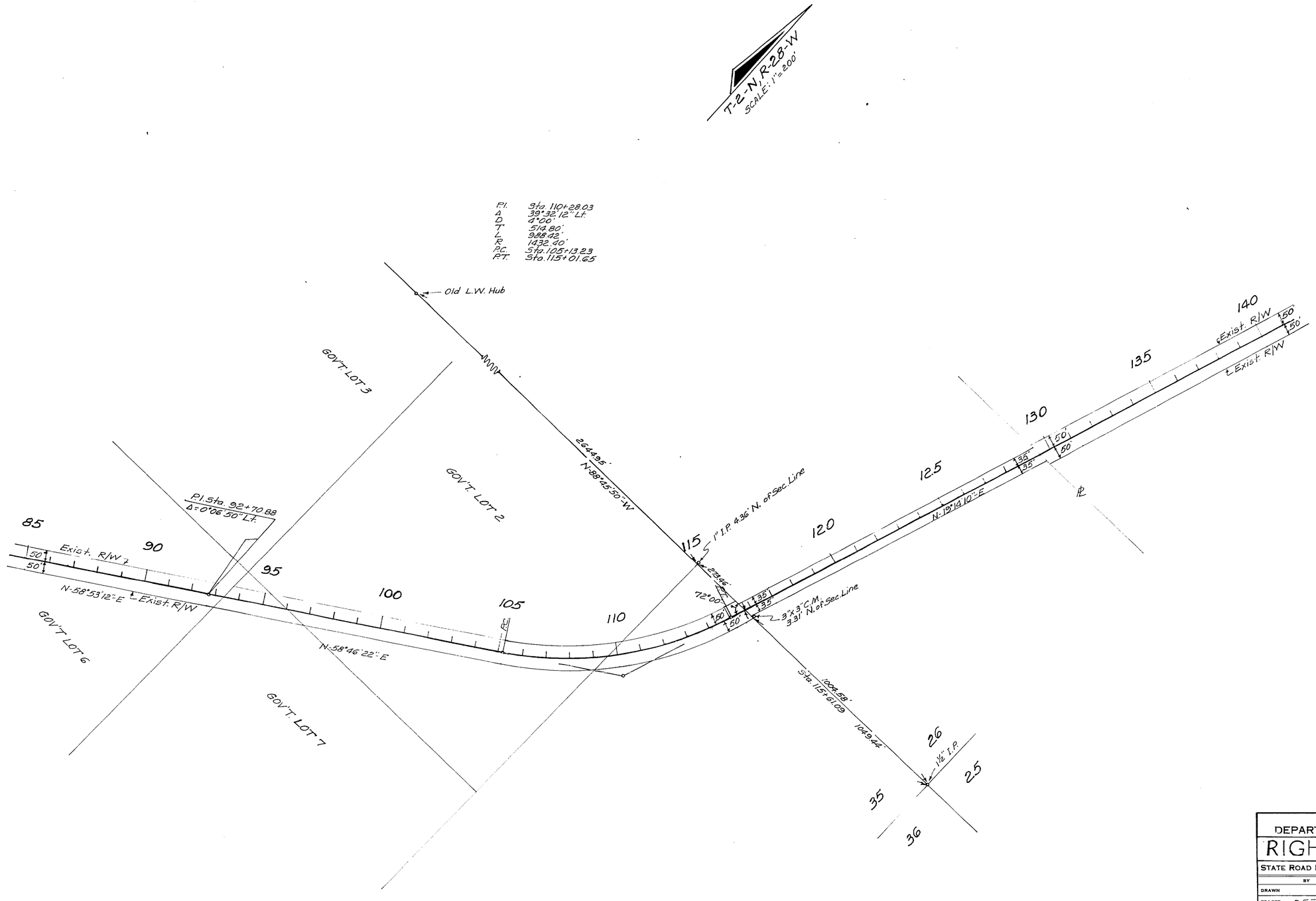

STATE OF FLORIDA
DEPARTMENT OF TRANSPORTATION

RIGHT OF WAY MAP

STATE ROAD No. 191 SANTA ROSA COUNTY

	BY	DATE	APPROVED BY	DATE
DRAWN			E. Whyee	10/18/78 DISTRICT ENGINEER
TRACED	D.F.E.	10-2-78		
CHECKED			D. C. Mahl	10-24-78 ENGINEER OF RIGHT OF WAY
COMPARED				
INDEXED				STATE HIGHWAY ENGINEER

REVISION	BY	DATE

SECTION 58090 SHEET 2 OF 6

FROM ALABAMA ST. TO COLDWATER CR.

FED. ROAD DIV. No.	STATE	F A PROJECT NO.	FISCAL YEAR	SHEET No.
3	FLA.			3

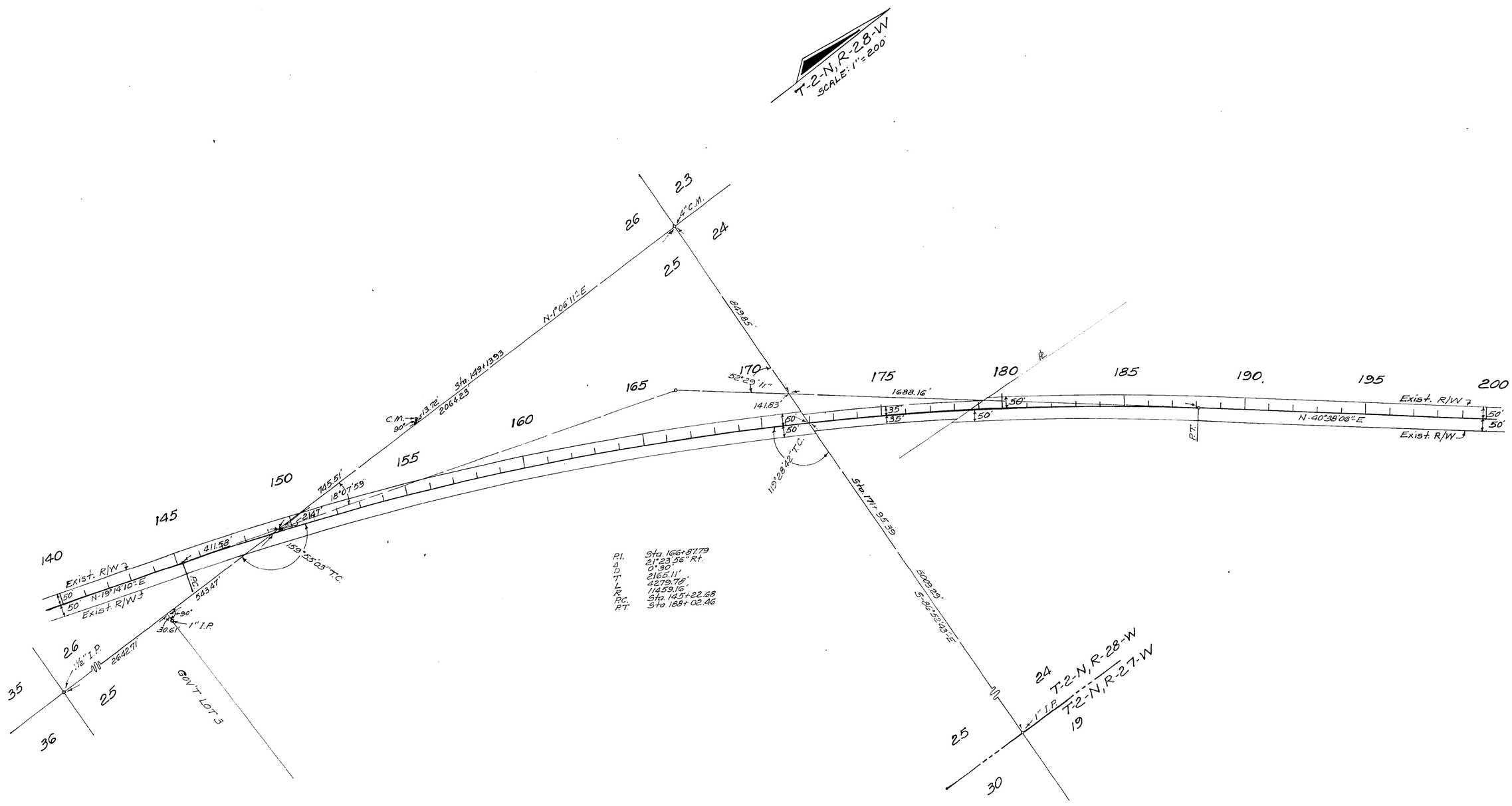

P.I.	Sta. 166+87.79
Δ	21°23'56" Rt.
D	0°30'
T	2165.11'
L	4279.78'
R	11459.16'
P.C.	Sta. 145+22.68
P.T.	Sta. 188+02.46

STATE OF FLORIDA
DEPARTMENT OF TRANSPORTATION

RIGHT OF WAY MAP

STATE ROAD No. 191 SANTA ROSA COUNTY

	BY	DATE	APPROVED BY	DATE
DRAWN			E. Wilson	10/18/78 DISTRICT ENGINEER
TRACED	D.F.E.	10-2-78		
CHECKED			[signature]	10-24-78 ENGINEER OF RIGHT OF WAY
COMPARED				
INDEXED				STATE HIGHWAY ENGINEER

REVISION	BY	DATE

SECTION 58090 SHEET 3 OF 6

FROM ALABAMA ST. TO COLDWATER CR.

FED. ROAD DIV. No.	STATE	F A PROJECT NO.	FISCAL YEAR	SHEET No.
3	FLA.			4

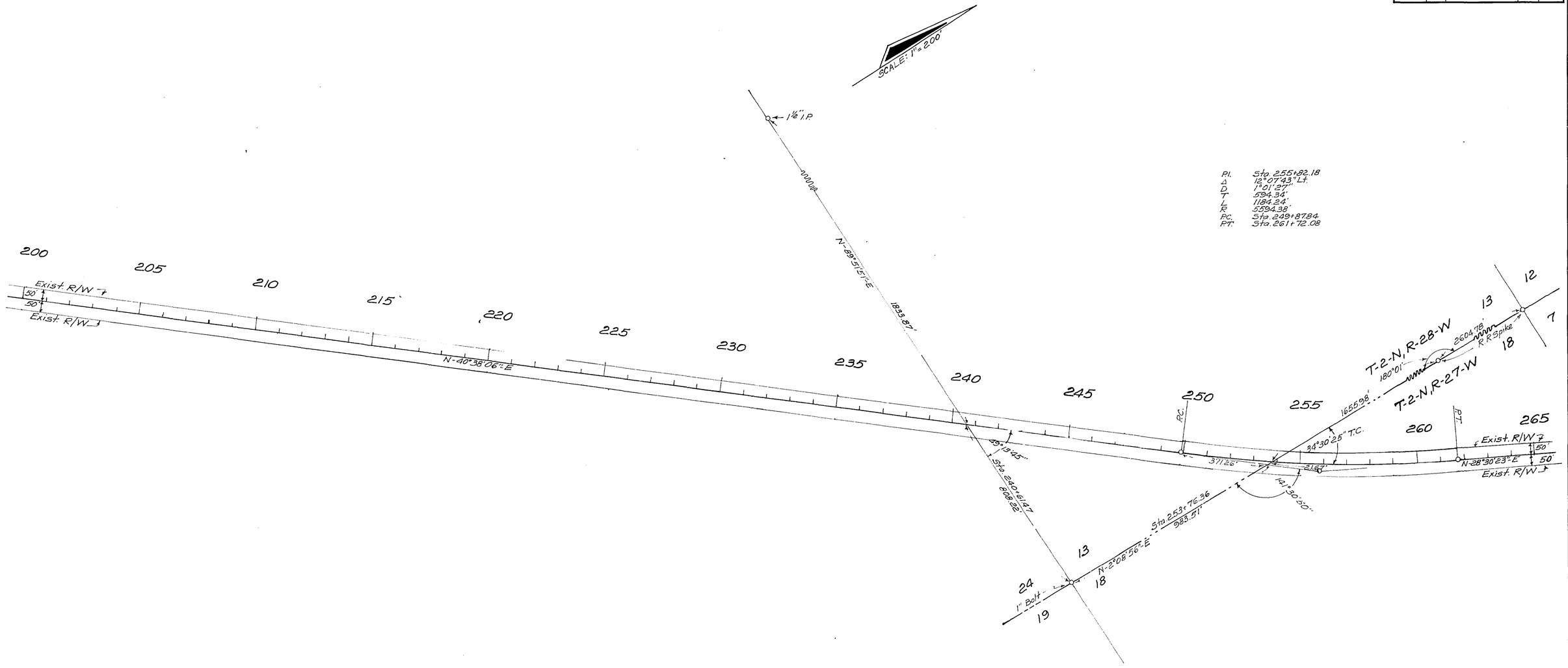

P.I. Sta. 255+82.18
Δ 12°07'43" Lt.
D 1°01'27"
T 594.34'
L 1184.24'
R 5594.38'
P.C. Sta. 249+87.84
P.T. Sta. 261+72.08

STATE OF FLORIDA
DEPARTMENT OF TRANSPORTATION

RIGHT OF WAY MAP

STATE ROAD No. 191 SANTA ROSA COUNTY

	BY	DATE	APPROVED BY	DATE
DRAWN			E. W. Spence (DISTRICT ENGINEER)	10/18/78
TRACED	D.F.E.	10-2-78	R. E. Schmidt (ENGINEER OF RIGHT OF WAY)	10-24-78
CHECKED				
COMPARED				
INDEXED			STATE HIGHWAY ENGINEER	

REVISION	BY	DATE

SECTION 58090 SHEET 4 OF 6

FROM ALABAMA ST. TO COLDWATER CR.

FED. ROAD DIV. No.	STATE	F A PROJECT NO.	FISCAL YEAR	SHEET No.
3	FLA.			5

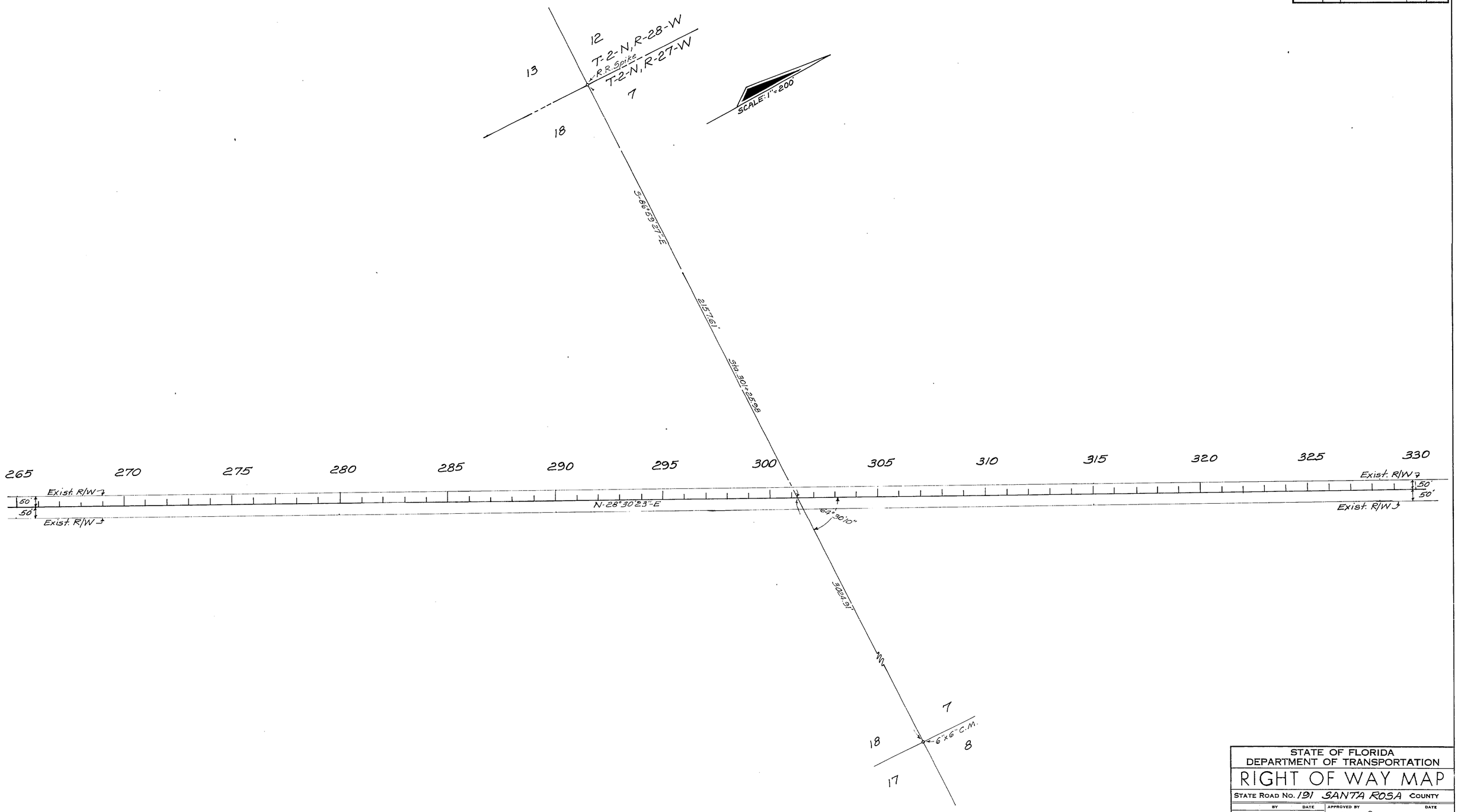

STATE OF FLORIDA
DEPARTMENT OF TRANSPORTATION

RIGHT OF WAY MAP

STATE ROAD No. 191 SANTA ROSA COUNTY

	BY	DATE	APPROVED BY	DATE
DRAWN			E. W. Lee	10/18/78
TRACED	D.F.E.	10-2-78	DISTRICT ENGINEER	
CHECKED			[signature]	10-24-78
COMPARED			ENGINEER OF RIGHT OF WAY	
INDEXED			STATE HIGHWAY ENGINEER	

REVISION	BY	DATE

SECTION 58090 SHEET 5 OF 6

FROM ALABAMA ST. TO COLDWATER CR.

FED. ROAD DIV. No.	STATE	F A PROJECT NO.	FISCAL YEAR	SHEET No.
3	FLA.			6

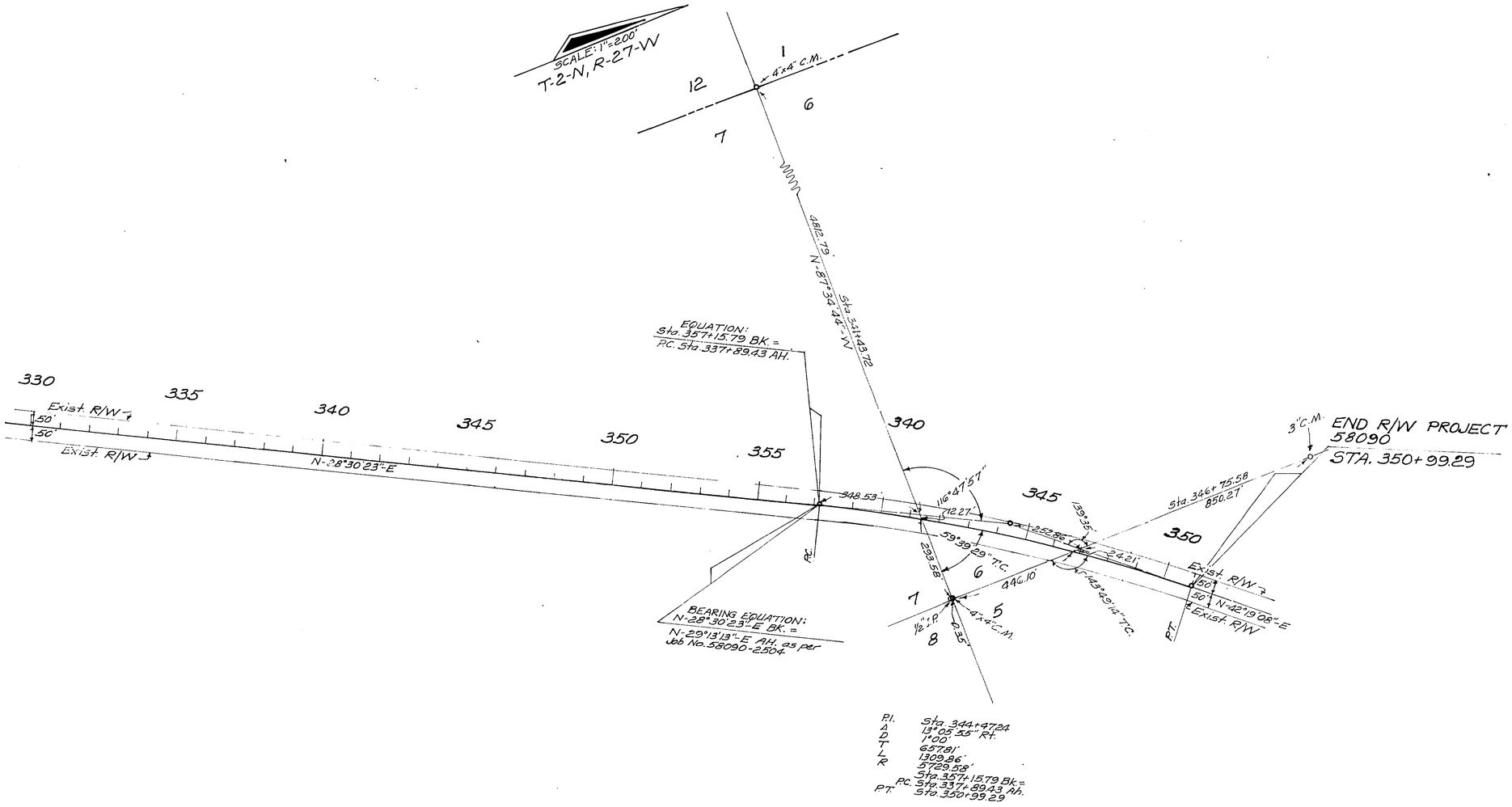

STATE OF FLORIDA
DEPARTMENT OF TRANSPORTATION

RIGHT OF WAY MAP

STATE ROAD No. 191 SANTA ROSA COUNTY

	BY	DATE	APPROVED BY	DATE
DRAWN			E. Hayes (DISTRICT ENGINEER)	10/8/78
TRACED	D.F.E.	10-2-78		
CHECKED			(ENGINEER OF RIGHT OF WAY)	10-24-78
COMPARED				
INDEXED			(STATE HIGHWAY ENGINEER)	

REVISION	BY	DATE

SECTION 58090 SHEET 6 OF 6

FROM ALABAMA ST. TO COLDWATER CR.