FED. ROAD DIV. No.	STATE	SE AND Job No.	FISCAL YEAR	SHEET No.	TOTAL SHEETS
3	FLA.	5809-102	47	1	1

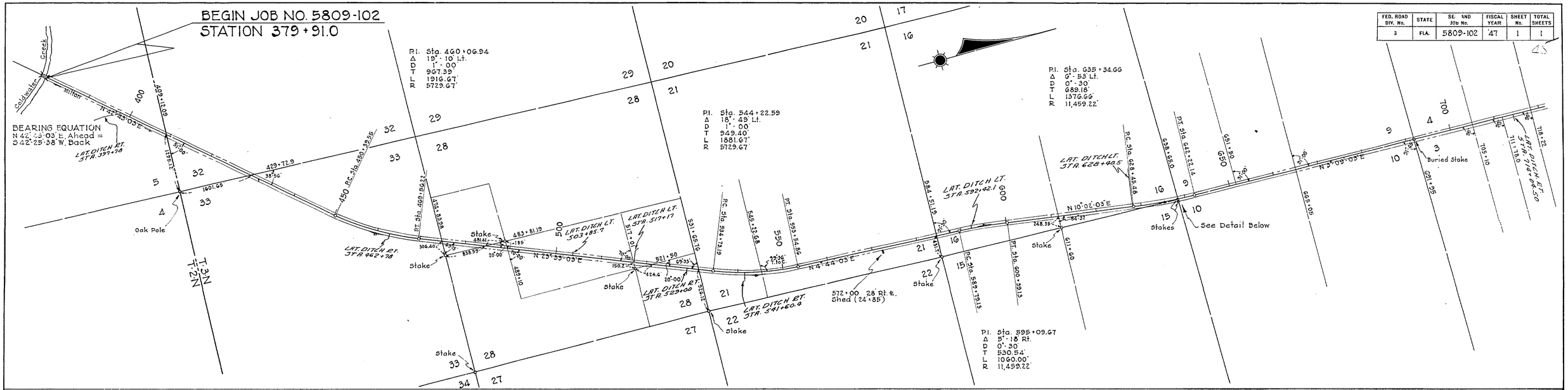

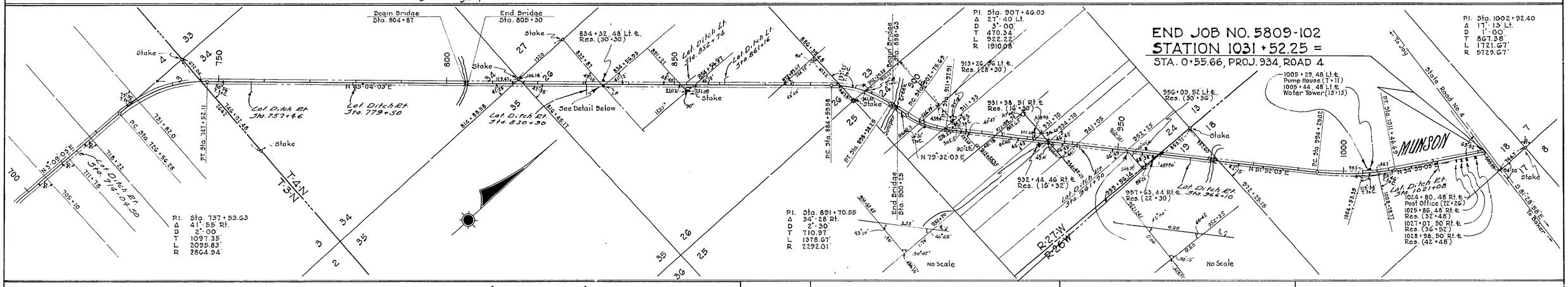

TABULATION OF FOREST SERVICE SPUR LINE (TELEPHONE)

STA.	RT.	LT.	STA.	RT.	LT.	STA.	RT.	LT.	STA.	RT.	LT.	STA.	RT.	LT.	STA.	RT.	LT.
380+56	34'		435+22	30'		489+39	33'		542+97	34'		900+99	27'		953+29	30'	
382+45	34'		436+86	30'		491+02	34'		544+47	34'		902+28	33'		954+95	30'	
384+04	31'		438+53	30'		492+67	34'		545+98	34'		903+71	34'		956+50	30'	
385+73	29'		440+20	31'		494+27	35'		547+48	34'		905+08	34'		958+28	30'	
387+31	32'		441+83	30'		495+99	35'		549+00	34'		906+47	34'		959+90	30'	
389+00	33'		443+48	30'		497+61	35'		550+47	34'		907+85	28'		961+68	30'	
390+66	33'		445+11	30'		499+26	35'		552+00	31'		909+28	29'		963+22	30'	
392+26	33'		446+79	31'		500+92	35'		553+49	31'		910+65	30'		964+88	30'	
394+00	33'		448+40	31'		502+59	35'		555+09	31'		912+06	30'		966+57	35'	
395+62	33'		450+06	30'		504+21	38'		556+76	31'		913+70	30'		968+19	40'	
397+20	33'		451+57	30'		505+88	39'		558+42	31'		915+35	30'		969+80	43'	
398+91	33'		453+06	30'		507+54	40'		560+06	31'		916+93	30'		971+46	44'	
400+54	33'		454+59	30'		509+19	40'		561+70	31'		918+66	30'		973+19	44'	
402+21	33'		456+07	30'		510+85	40'		563+39	31'		920+28	29'		974+80	44'	
403+86	32'		457+57	30'		512+42	39'		565+02	31'		921+93	30'		976+46	44'	
405+51	31'		459+10	30'		514+13	39'		566+67	31'		923+58	30'		1004+90	38'	
407+14	31'		460+58	30'		515+81	39'		568+34	31'		925+28	30'		1006+45	34'	
408+78	30'		462+11	31'		517+42	39'		569+97	31'		926+91	30'		1007+93	34'	
410+45	30'		463+59	31'		518+08	39'		571+63	31'		928+57	30'		1009+43	34'	
412+11	29'		465+10	31'		520+72	39'		573+26	31'		930+24	30'		1010+93	34'	
413+74	29'		466+09	37'		522+42	37'		574+91	35'		931+88	30'		1012+40	44'	
415+39	29'		469+58	34'		524+01	36'		576+56	31'		933+52	30'		1013+00	44'	
417+04	29'		470+26	32'		525+68	37'		578+21	31'		935+20	30'		1015+68	44'	
418+72	29'		472+83	33'		527+32	37'		579+89	31'		936+82	30'		1017+32	44'	
420+32	28'		474+55	33'		529+00	37'		581+53	33'		938+49	30'		1018+76	44'	
421+91	28'		476+19	33'		530+61	37'		583+19	34'		940+15	30'		1020+42	44'	
423+68	28'		477+86	33'		532+28	37'		584+93	34'		941+76	30'		1021+23	44'	
425+30	27'		479+47	33'		533+99	37'		586+52	34'		943+38	30'		1021+91	44'	
426+93	28'		481+17	33'		535+57	37'		588+14	42'		944+04	30'				
428+58	28'		482+78	33'		536+95	37'		589+79	45'		946+65	30'				
430+24	30'		484+46	33'		538+47	37'		591+41	42'		948+33	30'				
431+92	30'		486+08	33'		539+97	35'		593+09	44'		949+00	30'				
433+52	30'		487+74	33'		541+46	35'		594+74	44'		951+71	30'				

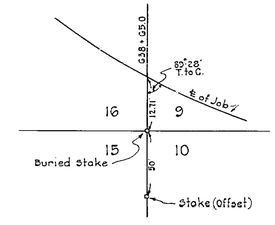

DETAIL OF TIE AT STA. 638+65.0
NO SCALE

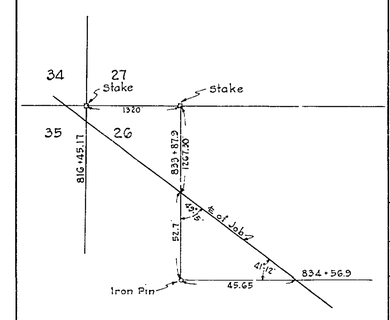

DETAIL OF TIES AT STA'S
833+87.9 & 834+56.9
NO SCALE

NOTE: Prop. Job ℄ is within the limits of Existing Road throughout entire Job Length.

PROPOSED R/W WIDTH
50' RT. & 50' LT. OF JOB ℄ FROM BEGINNING TO END OF JOB

12.341 MILES

STATE OF FLORIDA
STATE ROAD DEPARTMENT

RIGHT OF WAY MAP

SECTION No. 5809-102

ROAD No. 191 SANTA ROSA COUNTY

	NAMES	DATES
SCALE 1" = 1000		
DRAWN	J.A. McA	1-27-47
TRACED	W.P.	1-27-47
INDEXED		
REVISED		6-10-47
REVISED		6-13-48
REVISED		

APPROVED BY

DIVISION ENGINEER

STATE HIGHWAY ENGINEER

FED. ROAD DIV. No.	STATE	SEC. AND JOB No.	FISCAL YEAR	SHEET No.	TOTAL SHEETS
3	FLA.			2	

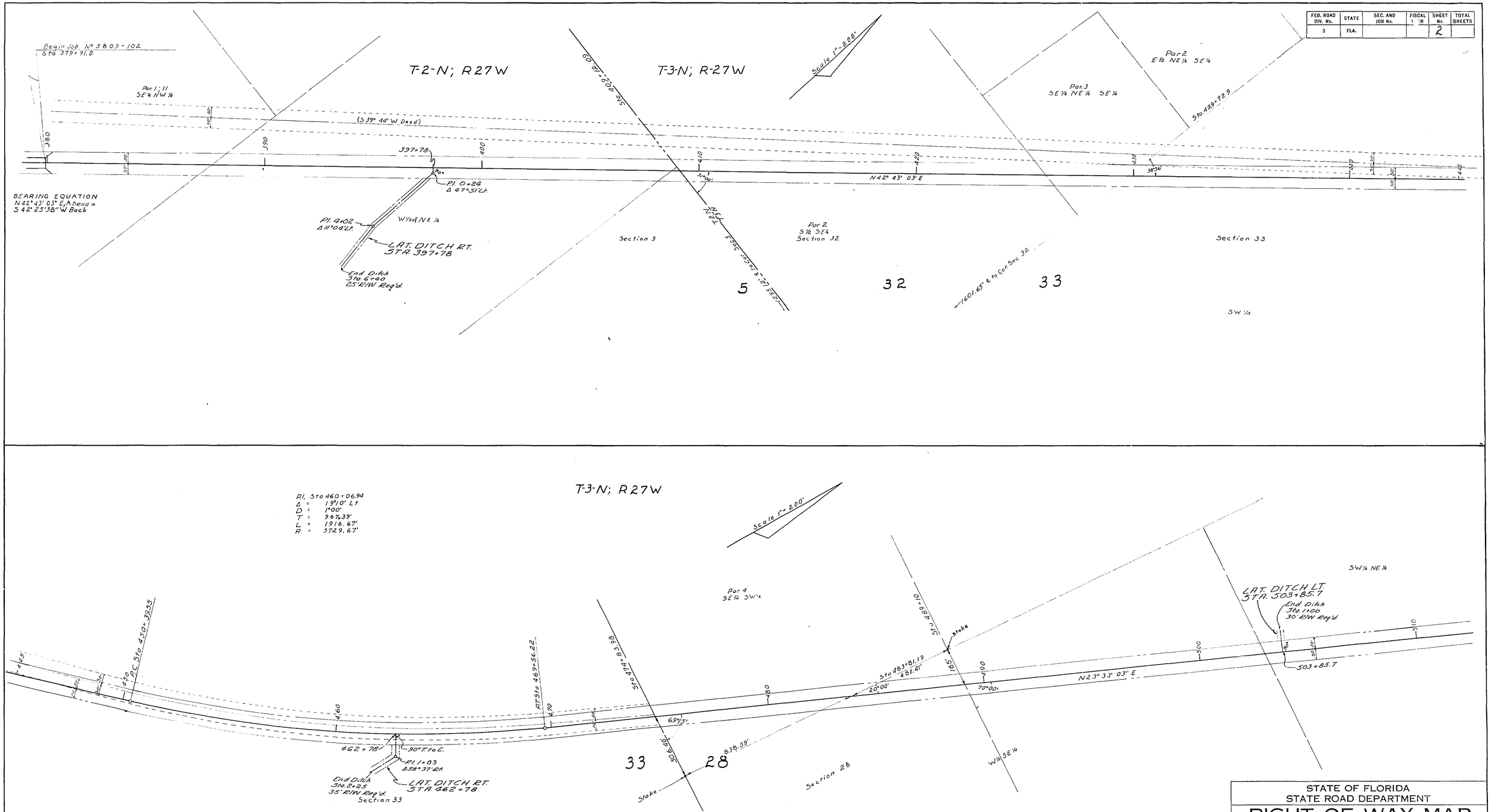

STATE OF FLORIDA
STATE ROAD DEPARTMENT

RIGHT OF WAY MAP

SECTION No. 5809-102 (2)

ROAD No. 191 SANTA ROSA COUNTY

SCALE 1" = 200'	NAMES	DATES	APPROVED BY
DRAWN	J.T.	3-31-47	
TRACED	J.T.	3-31-47	DIVISION ENGINEER
INDEXED			
REVISED Ditches	[illegible]	4-17-48	STATE HIGHWAY ENGINEER
REVISED			

FED. ROAD DIV. No.	STATE	SEC. AND JOB No.	FISCAL EAR	SHEET No.	TOTAL SHEETS
3	FLA.			3	

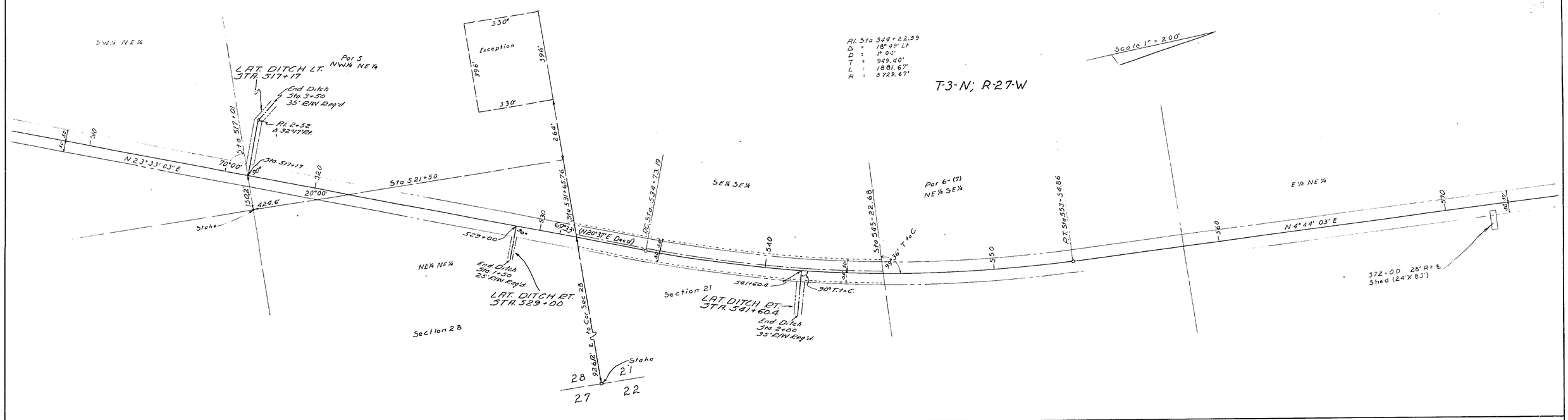

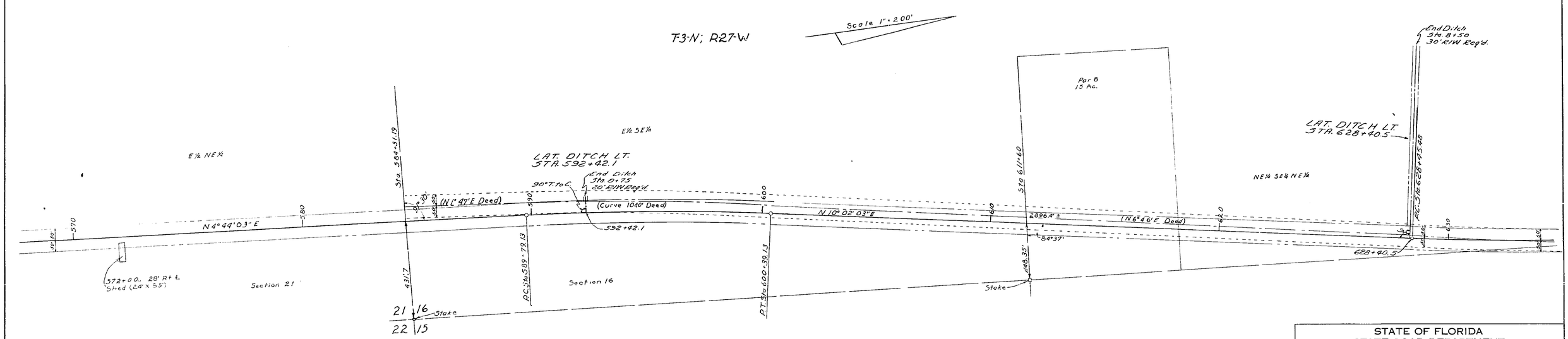

P.I. Sta 595+09.67
Δ = 5°18' Rt
D = 0°30'
T = 530.54'
L = 1060.00'
R = 11459.22

STATE OF FLORIDA
STATE ROAD DEPARTMENT

RIGHT OF WAY MAP

SECTION No. 5809-102 (2)

ROAD No. 191 SANTA ROSA COUNTY

	NAMES	DATES	APPROVED BY
SCALE 1" =			
DRAWN	JT	3-31-47	
TRACED	JT	3-31-47	DIVISION ENGINEER
INDEXED			
REVISED Ditches	[illegible]	6-17-68	STATE HIGHWAY ENGINEER
REVISED			

FED. ROAD DIV. No.	STATE	SEC. AND JOB No.	FISCAL YR.	SHEET No.	TOTAL SHEETS
3	FLA.			4	

P.I. Sta. 635 + 34.66
Δ = 6°53' Lt.
D = 0°30'
T = 689.18'
L = 1376.66'
R = 11459.22'

T-3-N; R-27-W

Scale 1" = 200'

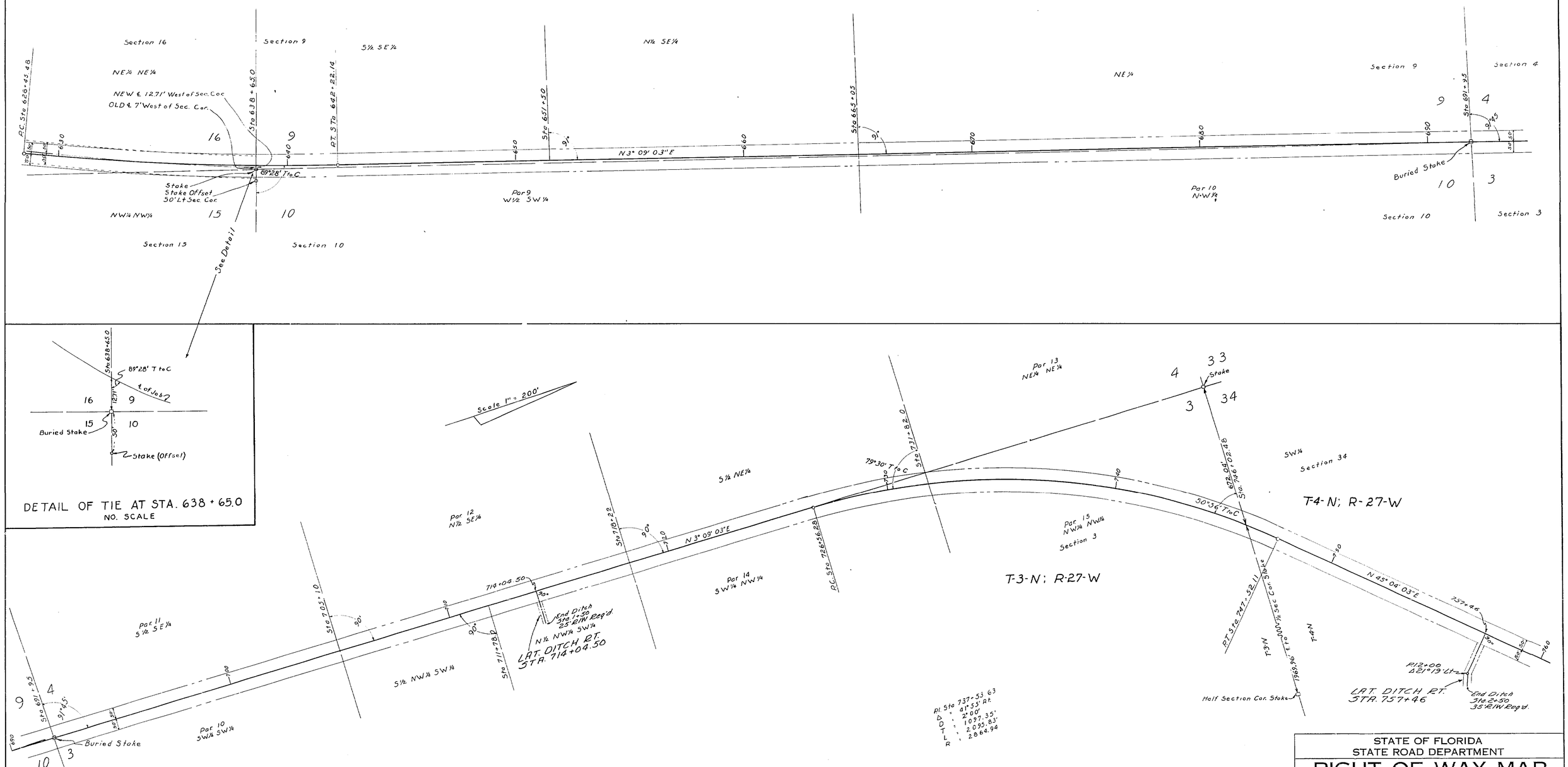

DETAIL OF TIE AT STA. 638 + 65.0
NO. SCALE

Scale 1" = 200'

STATE OF FLORIDA
STATE ROAD DEPARTMENT

RIGHT OF WAY MAP

SECTION No. 5809-102 (2)

ROAD No. 191 SANTA ROSA COUNTY

	NAMES	DATES	APPROVED BY
SCALE 1" = 200'			
DRAWN	[illegible]	3-31-47	
TRACED	[illegible]	3-31-47	DIVISION ENGINEER
INDEXED			
REVISED Ditches	[illegible]	6-17-48	STATE HIGHWAY ENGINEER
REVISED			

FED. ROAD DIV. No.	STATE	SEC. AND JOB No.	FISCAL YEAR	SHEET No.	TOTAL SHEETS
3	FLA.			5	

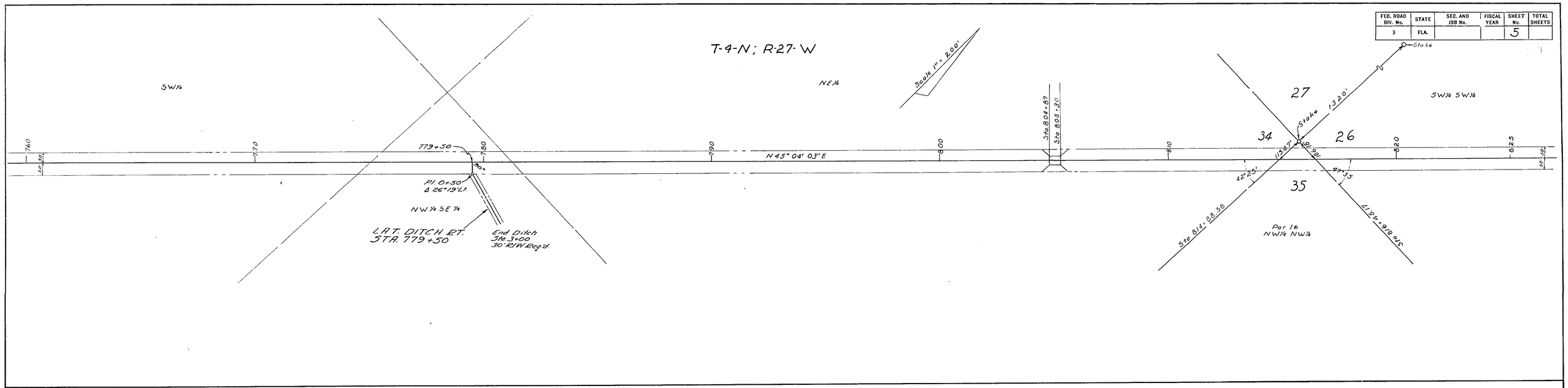

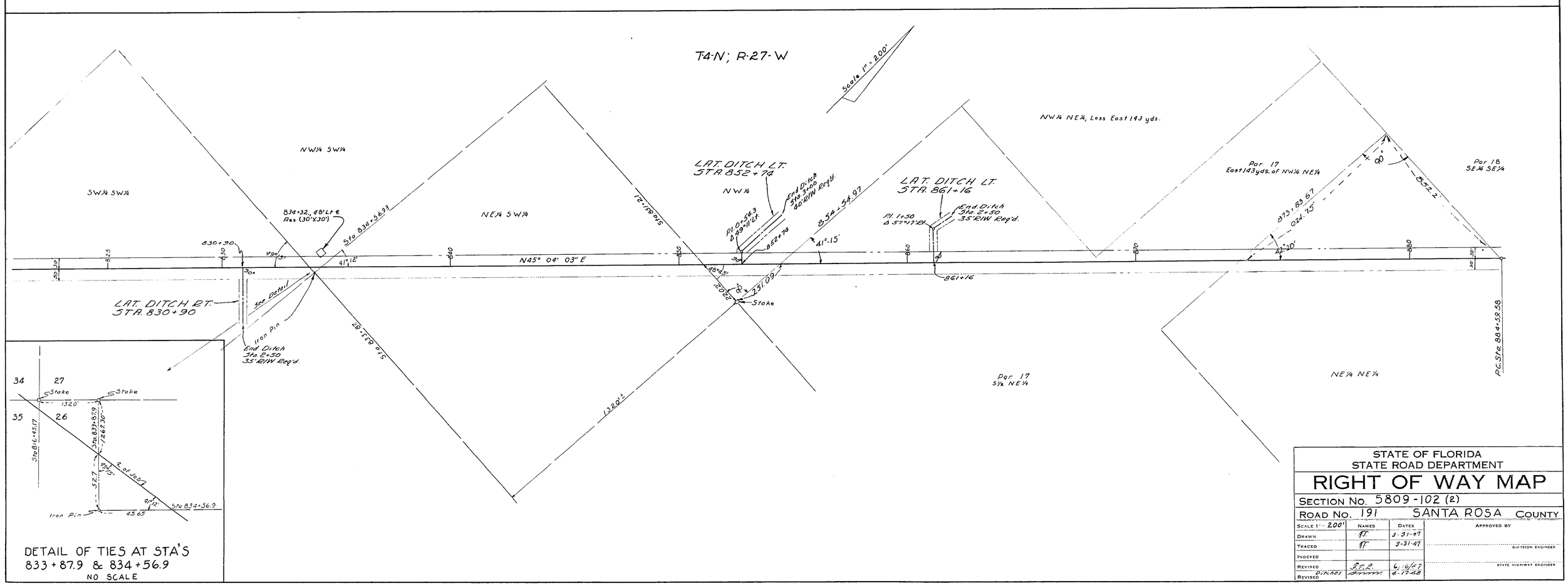

DETAIL OF TIES AT STA'S
833 + 87.9 & 834 + 56.9
NO SCALE

STATE OF FLORIDA
STATE ROAD DEPARTMENT

RIGHT OF WAY MAP

SECTION No. 5809-102 (2)

ROAD No. 191 SANTA ROSA COUNTY

SCALE 1" = 200'	NAMES	DATES	APPROVED BY
DRAWN	A.T.	3-31-47	
TRACED	A.T.	3-31-47	DIVISION ENGINEER
INDEXED			
REVISED	R.E.R.	6-16-47	STATE HIGHWAY ENGINEER
DITCHES REVISED	[illegible]	8-17-48	

FED. ROAD DIV. No.	STATE	SEC. AND JOB No.	FISCAL YEAR	SHEET No.	TOTAL SHEETS
3	FLA.			6	

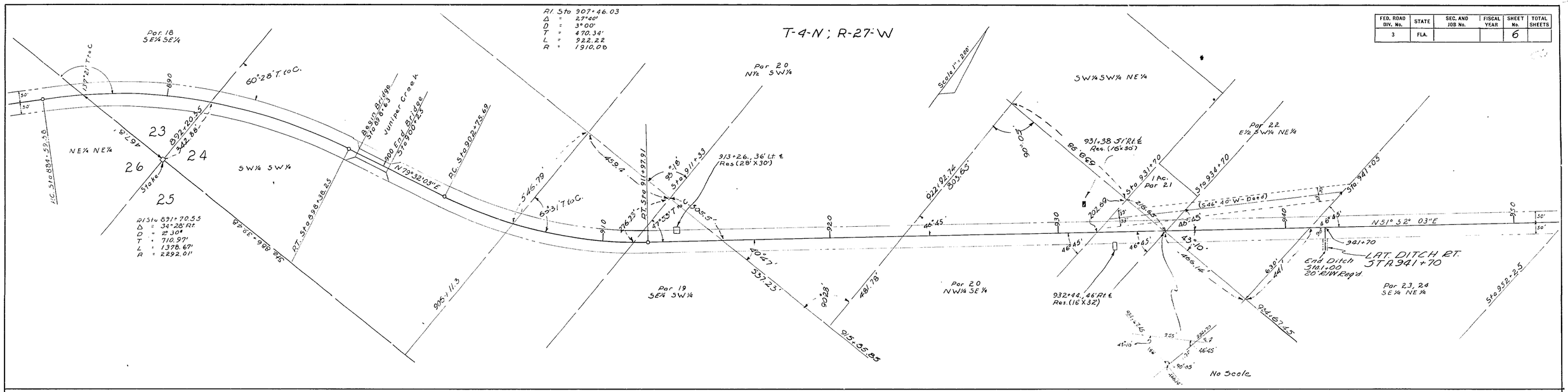

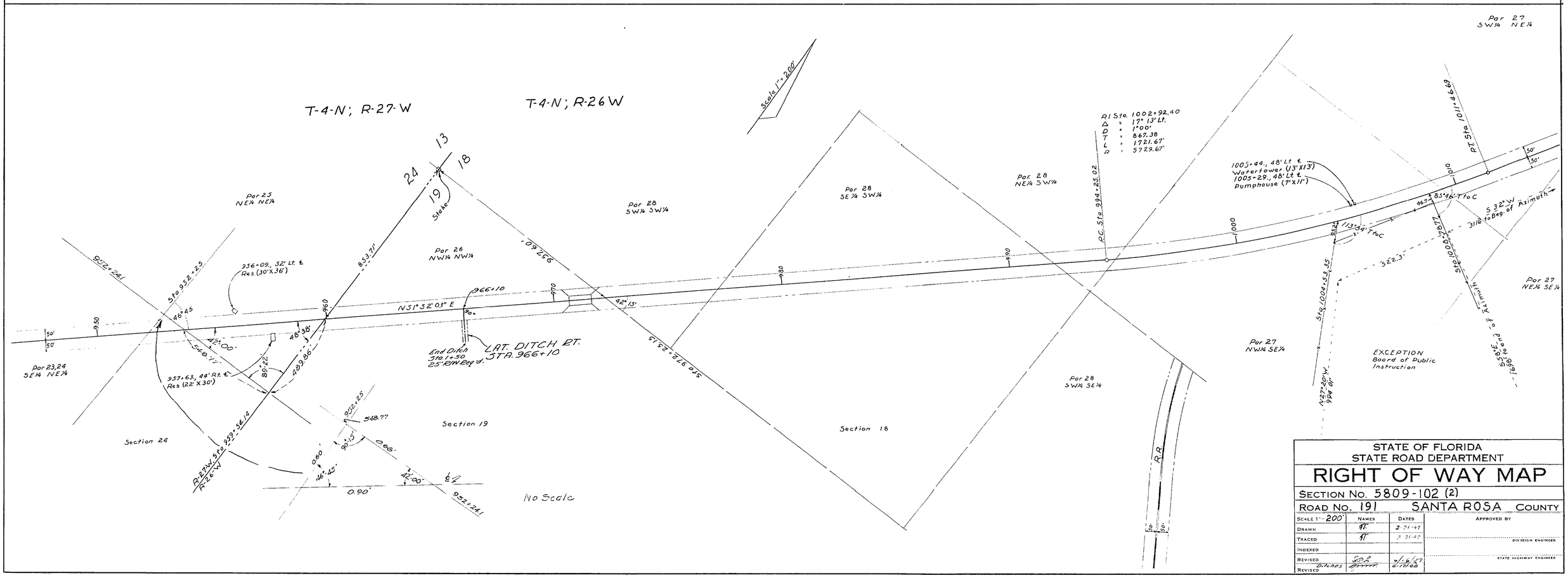

STATE OF FLORIDA
STATE ROAD DEPARTMENT

RIGHT OF WAY MAP

SECTION No. 5809-102 (2)

ROAD No. 191 SANTA ROSA COUNTY

SCALE 1" = 200'	NAMES	DATES	APPROVED BY
DRAWN	[illegible]	3-31-47	
TRACED	[illegible]	3-31-47	DIVISION ENGINEER
INDEXED			
REVISED	SDR	1-6-47	STATE HIGHWAY ENGINEER
Ditches	[illegible]	6-17-48	
REVISED			

FED. ROAD DIV. No.	STATE	SEC. AND JOB No.	FISC YEAR	SHEET No.	TOTAL SHEETS
3	FLA.			7	

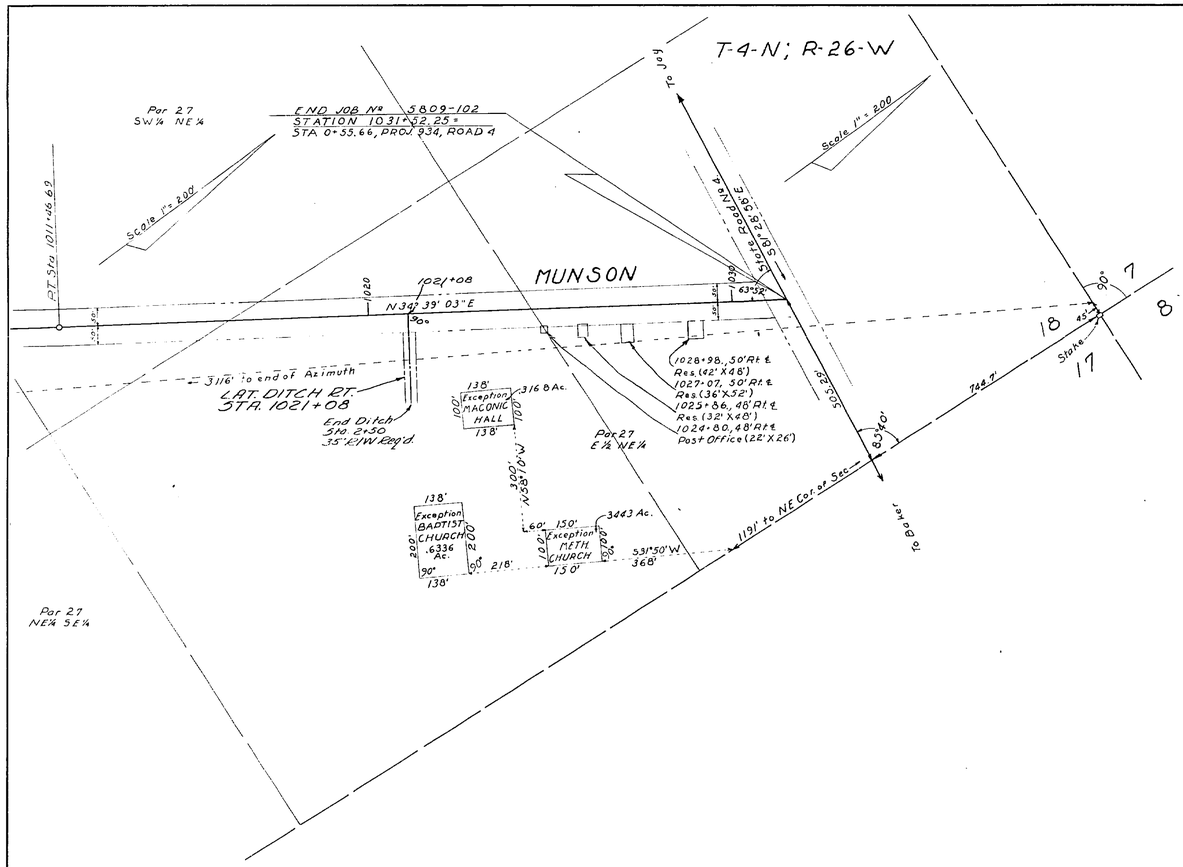

STATE OF FLORIDA
STATE ROAD DEPARTMENT

RIGHT OF WAY MAP

SECTION No. 5809-102 (2)

ROAD No. 191 SANTA ROSA COUNTY

SCALE 1" = 200'	NAMES	DATES	APPROVED BY
DRAWN	A.F.	3-31-47	
TRACED	A.F.	3-31-47	DIVISION ENGINEER
INDEXED			
REVISED Ditches	[illegible]	4-17-48	STATE HIGHWAY ENGINEER
REVISED			

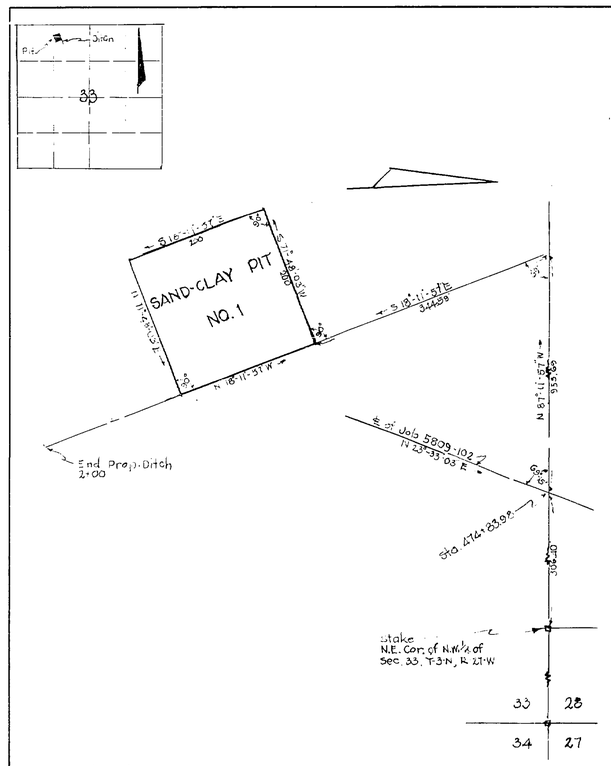

SCALE: 1" = 100'

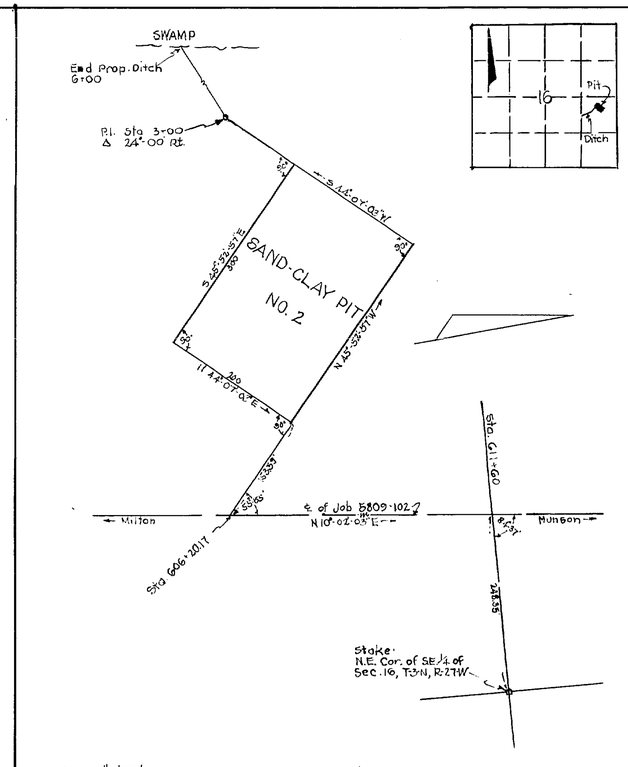

SCALE: 1" = 100'

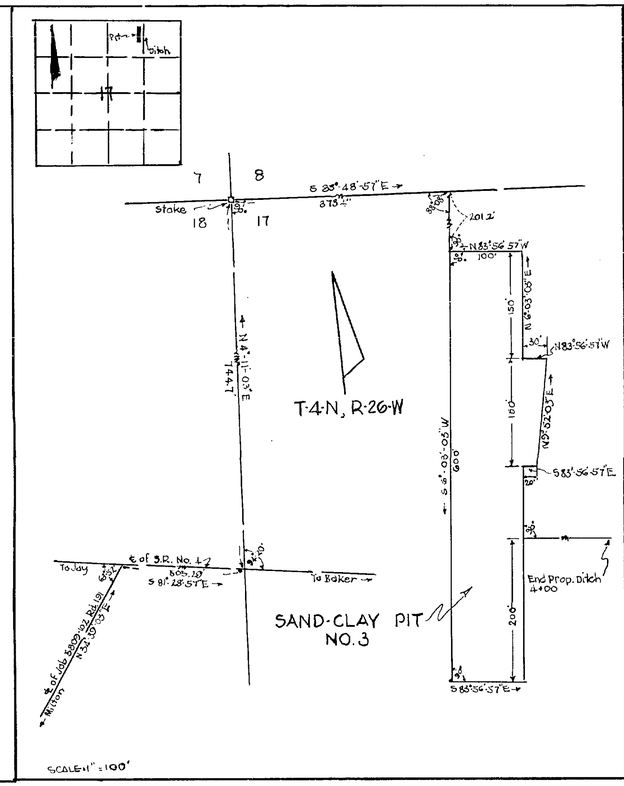

SCALE: 1" = 100'

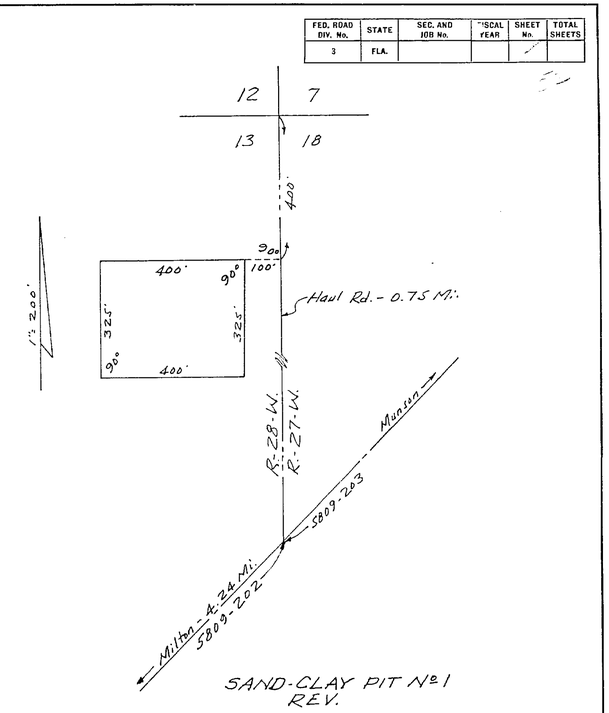

SAND-CLAY PIT Nº 1
REV.

FED. ROAD DIV. No.	STATE	SEC. AND JOB No.	FISCAL YEAR	SHEET No.	TOTAL SHEETS
3	FLA.				

STATE OF FLORIDA
STATE ROAD DEPARTMENT

RIGHT OF WAY MAP

SECTION No. 5809-102

ROAD No. 191 SANTA ROSA COUNTY

SCALE 1" = 100'	NAMES	DATES	APPROVED BY
DRAWN			
TRACED	S.T.B.	6/9/37	DIVISION ENGINEER
INDEXED			
REVISED			STATE HIGHWAY ENGINEER
REVISED			