F.A. PROJECT NO.	SHEET NO.
N-A	

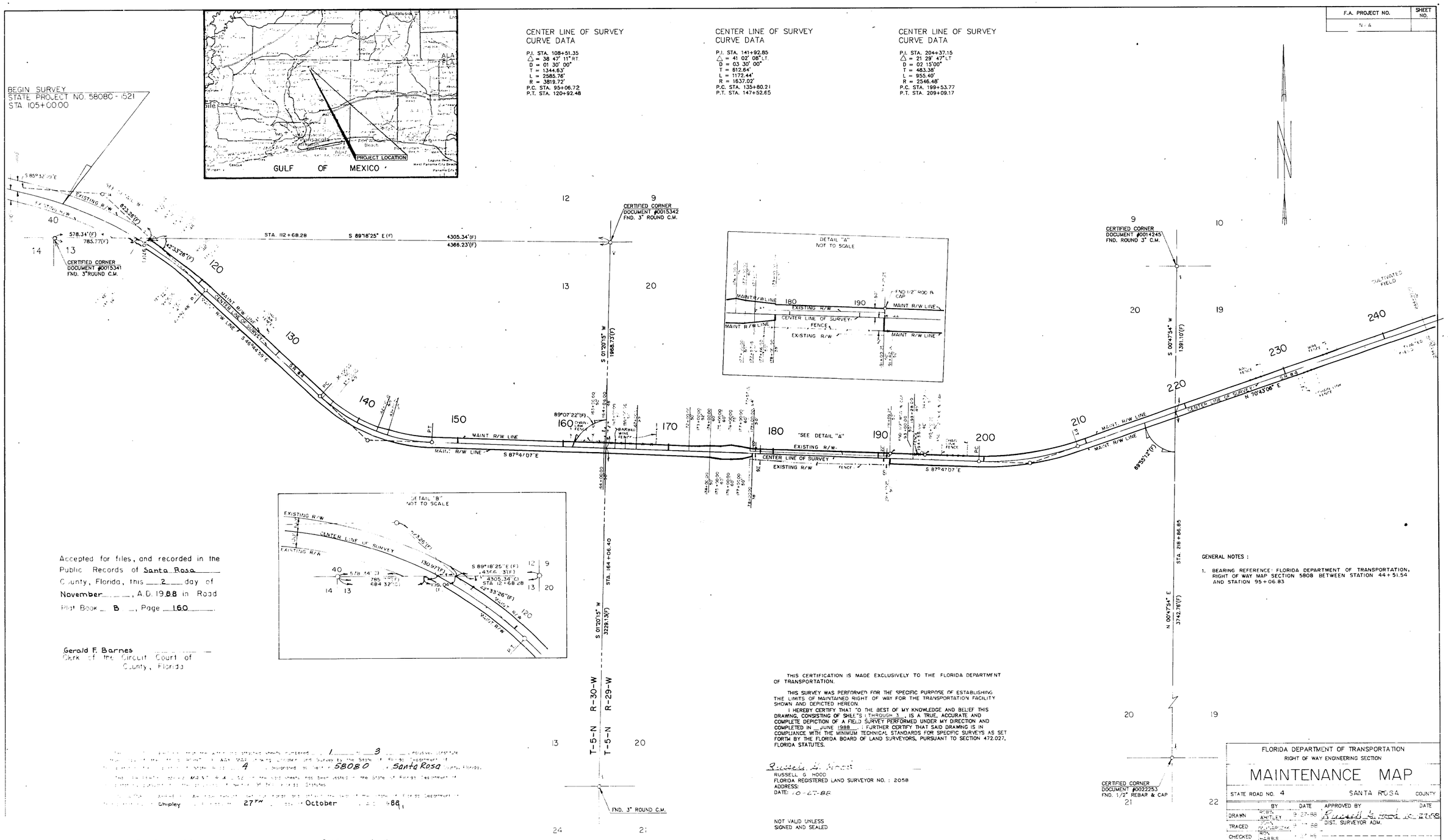

Accepted for files, and recorded in the Public Records of Santa Rosa County, Florida, this 2 day of November, A.D. 1988 in Road Plat Book B, Page 160.

Gerald F. Barnes
Clerk of the Circuit Court of County, Florida

GENERAL NOTES:

1. BEARING REFERENCE: FLORIDA DEPARTMENT OF TRANSPORTATION, RIGHT OF WAY MAP SECTION 5808 BETWEEN STATION 44+51.54 AND STATION 95+06.83

THIS CERTIFICATION IS MADE EXCLUSIVELY TO THE FLORIDA DEPARTMENT OF TRANSPORTATION.

THIS SURVEY WAS PERFORMED FOR THE SPECIFIC PURPOSE OF ESTABLISHING THE LIMITS OF MAINTAINED RIGHT OF WAY FOR THE TRANSPORTATION FACILITY SHOWN AND DEPICTED HEREON.

I HEREBY CERTIFY THAT TO THE BEST OF MY KNOWLEDGE AND BELIEF THIS DRAWING, CONSISTING OF SHEETS 1 THROUGH 3, IS A TRUE, ACCURATE AND COMPLETE DEPICTION OF A FIELD SURVEY PERFORMED UNDER MY DIRECTION AND COMPLETED IN JUNE 1988. I FURTHER CERTIFY THAT SAID DRAWING IS IN COMPLIANCE WITH THE MINIMUM TECHNICAL STANDARDS FOR SPECIFIC SURVEYS AS SET FORTH BY THE FLORIDA BOARD OF LAND SURVEYORS, PURSUANT TO SECTION 472.027, FLORIDA STATUTES.

Russell G. Hood
RUSSELL G. HOOD
FLORIDA REGISTERED LAND SURVEYOR NO.: 2058
ADDRESS:
DATE: 10-27-88

NOT VALID UNLESS SIGNED AND SEALED

[illegible] 1 [illegible] 3 [illegible] 4 [illegible] 58080 [illegible] Santa Rosa [illegible] Chipley [illegible] 27TH [illegible] October [illegible] 88

H.C. Haddell

Billy E. Miles

FLORIDA DEPARTMENT OF TRANSPORTATION
RIGHT OF WAY ENGINEERING SECTION

MAINTENANCE MAP

STATE ROAD NO. 4 — SANTA ROSA COUNTY

	BY	DATE	APPROVED BY	DATE
DRAWN	ROBIN WHITLEY	9-27-88	Russell G. Hood	10-27-88
TRACED	JOHN MURPHY	9-27-88	DIST. SURVEYOR ADM.	
CHECKED	RON HARRIS	9-27-88		

MAPS PREPARED BY: RAYMOND RICHARDSON AND ASSOC., INC. — FIELD BOOK NO'S [illegible]

W.P.I. NO. 3118028 — SCALE 1" = 400'

SECTION 58080-2521 — SHEET 1 OF 3

REVISION — BY — DATE

SR 4 IN SANTA ROSA COUNTY, FROM STATION 105 TO STATION 494

F.A. PROJECT NO.	SHEET NO.
N/A	

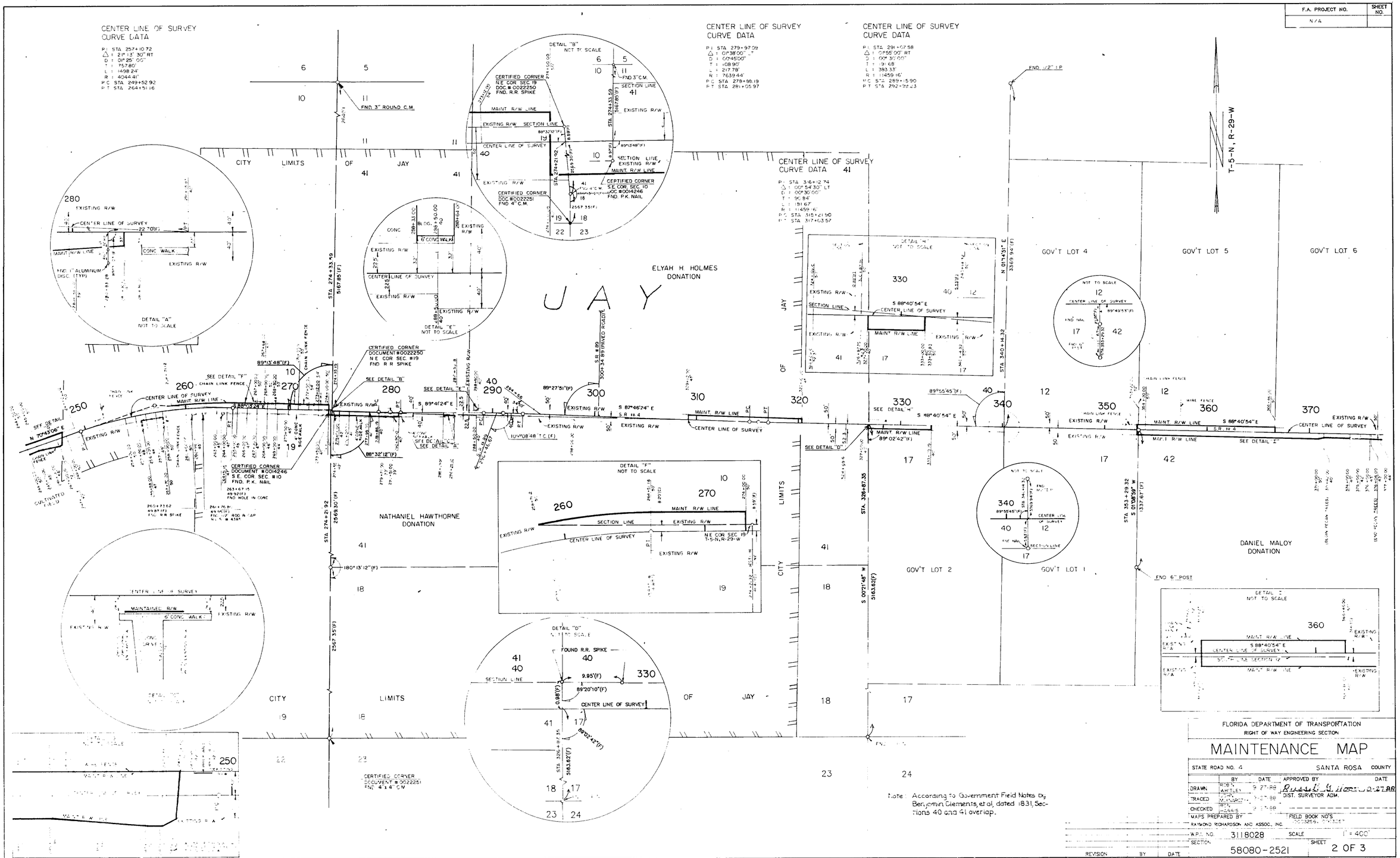

FLORIDA DEPARTMENT OF TRANSPORTATION
RIGHT OF WAY ENGINEERING SECTION

MAINTENANCE MAP

STATE ROAD NO. 4 — SANTA ROSA COUNTY

	BY	DATE	APPROVED BY	DATE
DRAWN	R. WHITLEY	9-27-88	Russell G. Harris	10-27-88
TRACED	J. SMITH	9-27-88	DIST. SURVEYOR ADM.	
CHECKED	M. HARRIS	9-27-88		

MAPS PREPARED BY: RAYMOND RICHARDSON AND ASSOC., INC.
FIELD BOOK NO'S: 00-3256, 00-3258

W.P.I. NO. 3118028 — SCALE 1" = 400'
SECTION — SHEET 2 OF 3
58080-2521

REVISION	BY	DATE

S.R. 4 IN SANTA ROSA COUNTY, FROM STATION 105 TO STATION 494

58080 2521 3 3

F.A. PROJECT NO.	SHEET NO.
N/A	

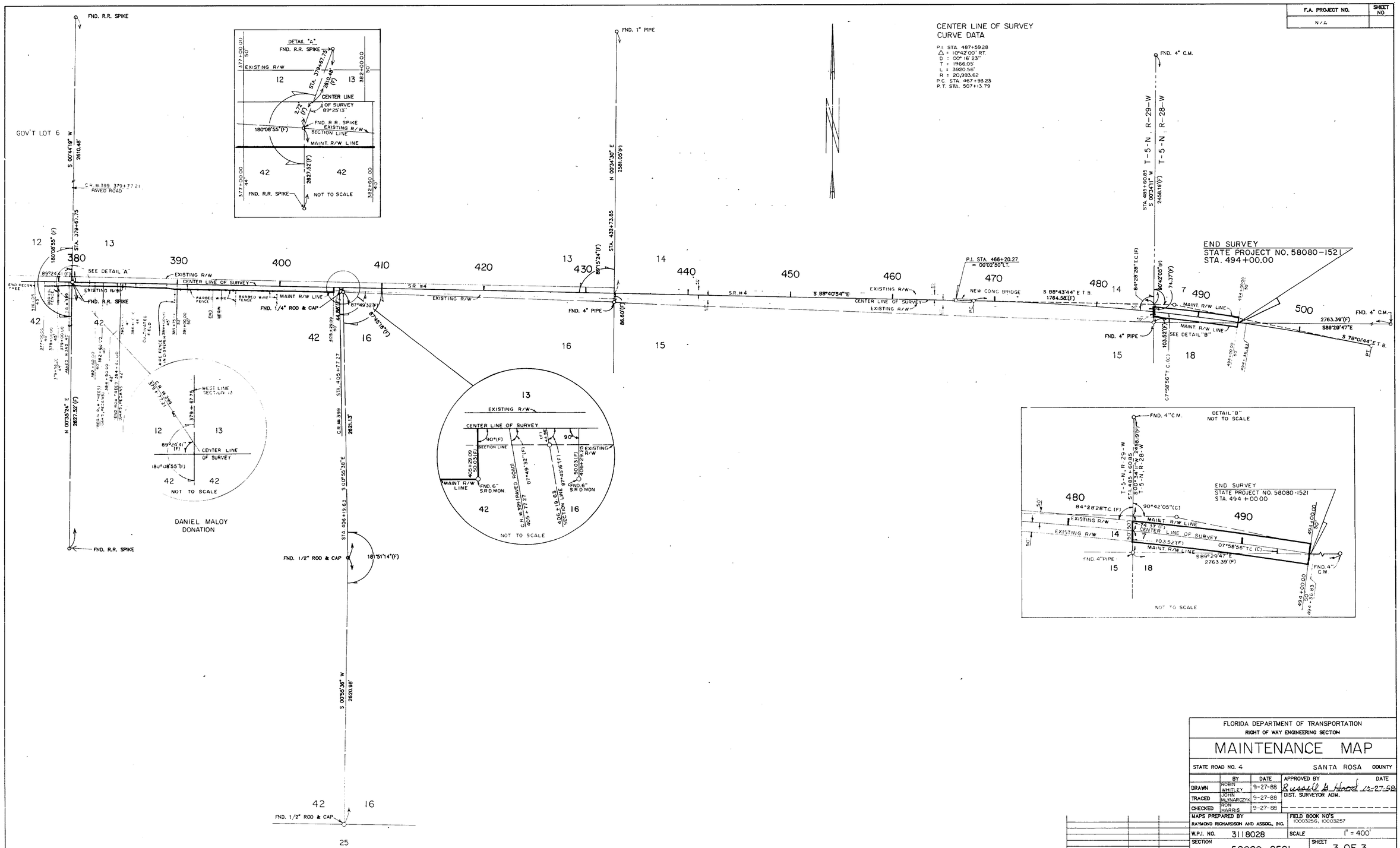

REVISION	BY	DATE

FLORIDA DEPARTMENT OF TRANSPORTATION
RIGHT OF WAY ENGINEERING SECTION

MAINTENANCE MAP

STATE ROAD NO. 4 — SANTA ROSA COUNTY

	BY	DATE	APPROVED BY	DATE
DRAWN	ROBIN WHITLEY	9-27-88	Russell B. Hood	12-27-88
TRACED	JOHN MLYNARCZYK	9-27-88	DIST. SURVEYOR ADM.	
CHECKED	RON HARRIS	9-27-88		

MAPS PREPARED BY: RAYMOND RICHARDSON AND ASSOC., INC.
FIELD BOOK NO'S: 10003256, 10003257

W.P.I. NO. 3118028 — SCALE 1" = 400'

SECTION 58080-2521 — SHEET 3 OF 3

SR. 4 IN SANTA ROSA COUNTY, FROM STATION 105 TO STATION 494