FED. ROAD DIST. No.	STATE	~~FED. AID~~ PROJ. No.	FISCAL YEAR	SHEET NO.	TOTAL SHEETS
8	FLA.	932	1936	1	3

41

Note:

100'	R/W	Lt. & Rt.	of	℄	From	Sta 0+00	to Sta 112+72
50'	"	"	"	"	"	112+72	" " 150+61.6
100'	"	"	"	"	"	150+61.6	" " 191+07.3
50'	"	"	"	"	"	191+07.3	" " 274+35.1
40'	"	on Lt.	"	"	"	274+35.1	" " 293+91
40'	"	" Rt.	"	"	"	274+35.1	" " 298+06
50'	"	" Lt.	"	"	"	293+91	" " 466+20.27
50'	"	" Rt.	"	"	"	298+06	" " 466+20.27

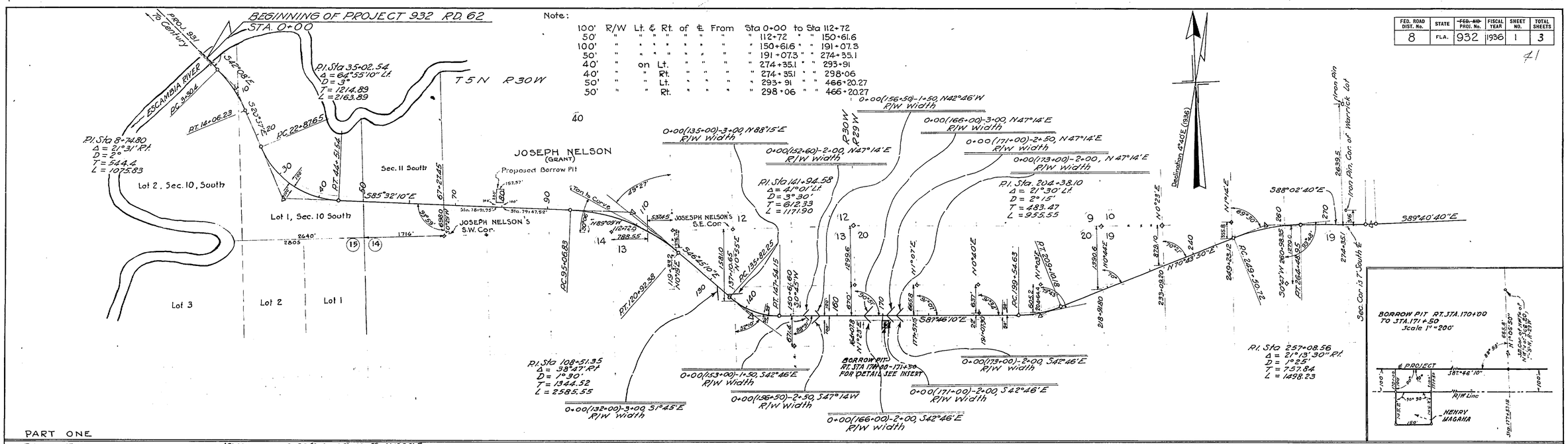

PART ONE

PART TWO

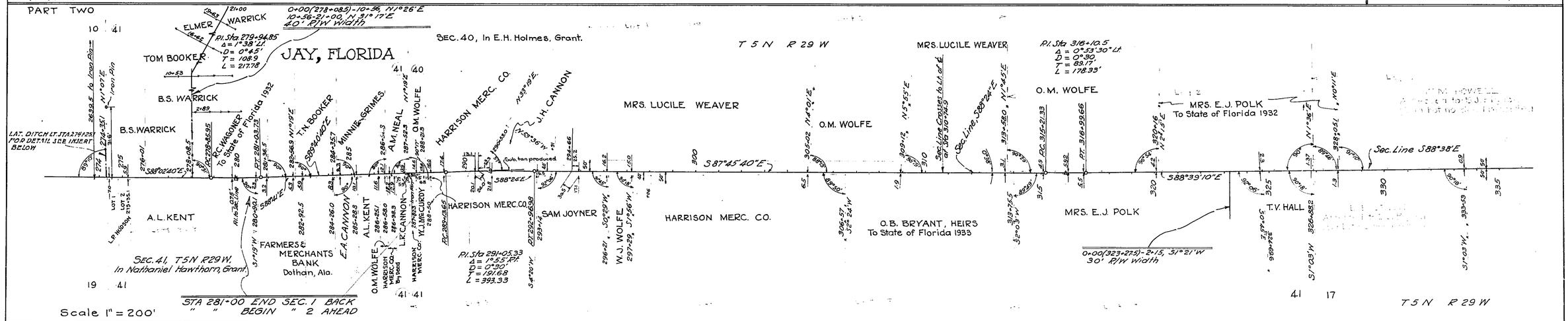

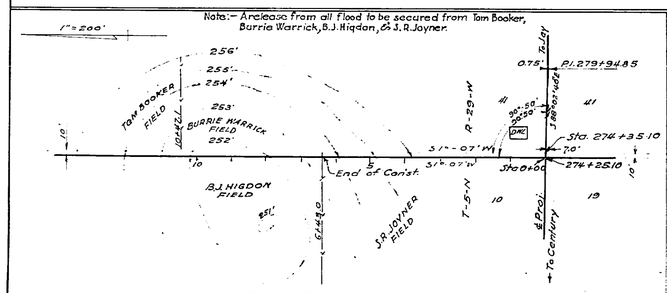

DETAIL OF LATERAL DITCH LT. OF STA. 274+25.1
(25' R/W WIDTH)

TABULATION OF DEEDS IN FILE

SED NO.	GRANTOR	INSTRUMENT	DATE OF EXEC.	RECORDED BOOK	RECORDED PAGE	CLERKS NO.	REMARKS
1	R. C. Wagonar & wife	Q.C. Deed	3-25-37	A-48	33	8445	R/W
2	T.N. Booker & wife	" "	3-24-37	A-48	35	8446	"
3	B. S. Warrick & wife	" "	3-22-37	A-48	31	8444	"
4	O.M. Wolfe & wife	" "	3-17-37	A-48	30	8443	"
5	Farmers & Merchants Bank, Inc.	" "	3-25-37	A-47	247	7175	"
6	Henry T. Magaha	Easement	10-14-37	A-48	27	8441	B.P.
7	S.R. Joyner et ux	P. Esmt.	10-14-37	A-48	38	8448	O.F.D.
8	B.A. Higdon et ux	" "	10-14-37	A-48	39	8449	"
9	B.S. Warrick	Easement	10-14-37	A-48	42	8451	D.D.
10	Tom Booker et ux	"	10-14-37	A-48	41	8450	"
11	I. V. Polk et al	P. Esmt.	3-25-37	A-48	36	8447	O.F.D.
12							
13							
14	R.E. Moore et ux	" "	10-7-37	A-48	28	8442	O.F.D.
15	A.M. Neal et ux	Q.C. Deed	2-24-37	A-47	148	6856	R/W
16	State Line Land & Lumber Co.	P. Esmt.	1-" -37	A-47	298	7416	O.F.D.
17	" " " " " "	Q.C. Deed	12-31-36	A-47	131	6767	R/W

(Continued on Sheet 2)

The above shows existing alignment as of Sept. 6, 1939.

Div. Engr. of R/W

S.P. 4 5808

STATE OF FLORIDA
STATE ROAD DEPARTMENT

RIGHT OF WAY MAP

PROJECT 932 RD. (62) SANTA ROSA COUNTY

	Names	Dates	Approved by
Designed			Bridge Engineer.
Drawn	J.L.M.	10-28-36	
Traced	J.L.M.	11-16-36	State Highway Engineer.
Checked			Drawing / Index No.
Revised	BW	5-17-78	

5808 Proj. 932 1 of 3

5808 Proj. 932 2 of 3

FED. ROAD DIST. No.	STATE	FED. AID PROJ. No.	FISCAL YEAR	SHEET NO.	TOTAL SHEETS
8	FLA.	932	1936	2	3

39

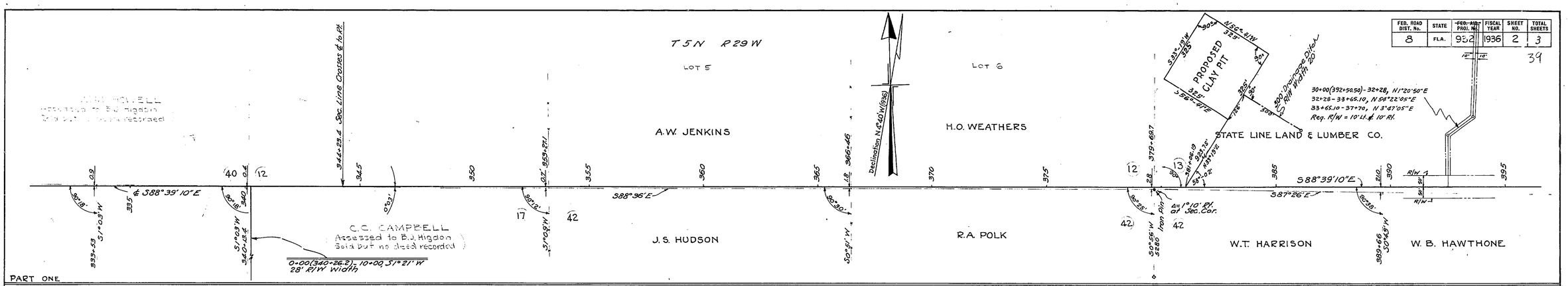

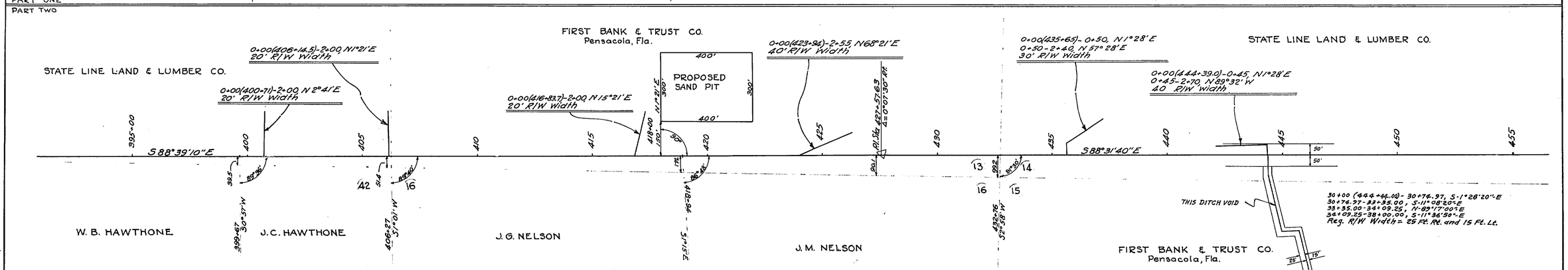

(Continued From Sheet 1) TABULATION OF DEEDS IN FILE

SED NO.	GRANTOR	INSTRUMENT	DATE OF EXEC.	RECORDED BOOK	RECORDED PAGE	CLERKS NO.	REMARKS
18	State Line Land & Lumber Co.	Easement	1-20-37	A-47	297	7415	B.P.
19	J.H. Cannon et ux	R. Esmt.	7-6-37	A-47	473	8034	R/W
20	H.H. Bray et ux	" "	5-3-37	A-47	321	7503	"
21	I.V. Polk et al	Q.C. Deed	3-25-37	A-47	411	7720	"
22	E.A. Cannon et ux	" "	3-26-37	A-47	405	7716	"
23	L.R. Cannon	" "	3-24-37	A-47	410	7719	"
24	State Line Land & Lumber Co.	" "	3-26-37	A-47	393	7709	"
25							
26	O.M. Wolfe et ux	" "	3-17-37	A-47	398	7712	"
27	" " " "	" "	3-17-37	A-47	397	7711	"
28	W.J. Wolfe et ux	" "	3-24-37	A-47	390	7707	"
29							
30							
31							
32	Harrison Mercantile Co.	Q.C. Deed	4-7-37	A-47	413	7721	"
33	S.R. Joyner et ux	" "	3-24-37	A-47	403	7715	"
34	Santa Rosa County	" "	8-27-38	A-48	461	10198	"
35	" " "	" "	8-27-38	A-48	463	10200	"
36	" " "	" "	8-27-38	A-48	465	10201	"
37	H.D. Weathers et ux	" "	4-2-37	A-47	394	7710	"
38	Santa Rosa County	" "	8-27-38	A-48	462	10199	"
39	J.Y. Wright et ux	R. Rel. Mtg.	8-22-38	16	181	10177	"
40	Lucile Weaver et vir	Q.C. Deed	3-27-37	A-47	401	7714	"
41	W.B. Brogdon et al	" "	3-22-37	A-47	409	7718	"
42	T.V. Hall et ux	" "	3-29-37	A-47	391	7708	"
43							
44							
45							
46							
47	H.A. Wells et al	Q.C. Deed	3-11-37	A-47	400	7713	"
48	Board of County Commissioners	Judgment	9-30-37	K	309	Vs. Joseph Nelson et al	
49	Santa Rosa County	Q.C. Deed	9-23-38	A-48	499	10279	R/W
50	McDavid Veneer Co.	" "	10-27-37	A-50	165	11547	B.P.
51	R.E. Moore et ux	R. Esmt.	10-7-37	A-48	493	10131	Same as #14 (Ditch)
52	N.M. Brokenton et ux	W. Deed	2-18-32	A43-52	19-476	10821 & 10822	R/W
53	J.R. Faircloth et ux	"	4-1-32	A43-52	15-477	10820	"

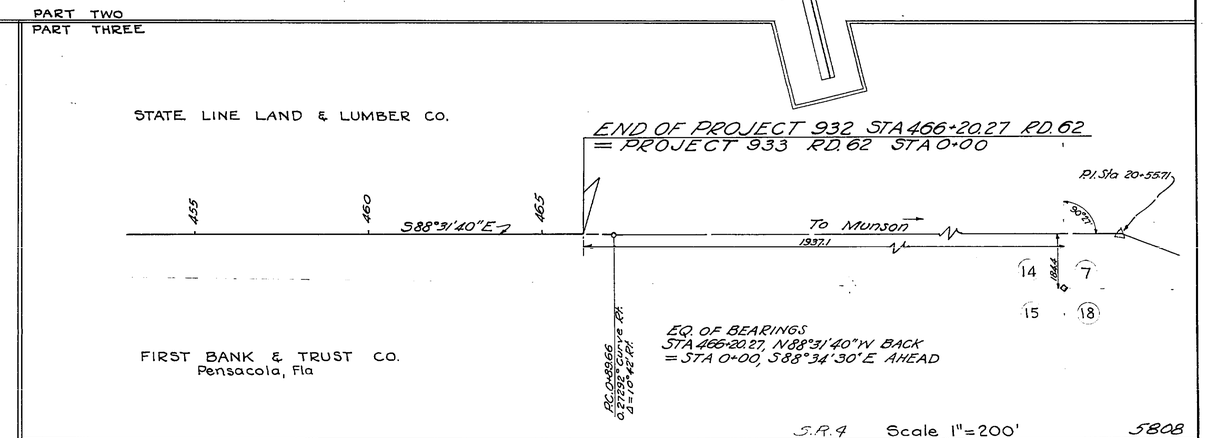

S.R. 4 Scale 1" = 200' 5808

The above shows existing alignment as of Sept. 6, 1939.

Div. Engr. of R/W

VOID DITCH 10-6-82

STATE OF FLORIDA
STATE ROAD DEPARTMENT

RIGHT OF WAY MAP

PROJECT 932 RD.(62) SANTA ROSA COUNTY

	Names	Dates	Approved by
Designed			Bridge Engineer.
Drawn	J.L.M.	10-28-36	
Traced	J.L.M.	11-12-36	State Highway Engineer.
Checked			Drawing / Index No.
Revised	Ditch R.D. 4-15-76; J.J. 5-30-79; Ditch D.M. 3-28-78		

5808 — Proj. 932 — 3 of 3

FED. ROAD DIST. No.	STATE	~~FED. AID~~ PROJ. No.	FISCAL YEAR	SHEET NO.	TOTAL SHEETS
8	FLA.	932	1936	2-A	3

40

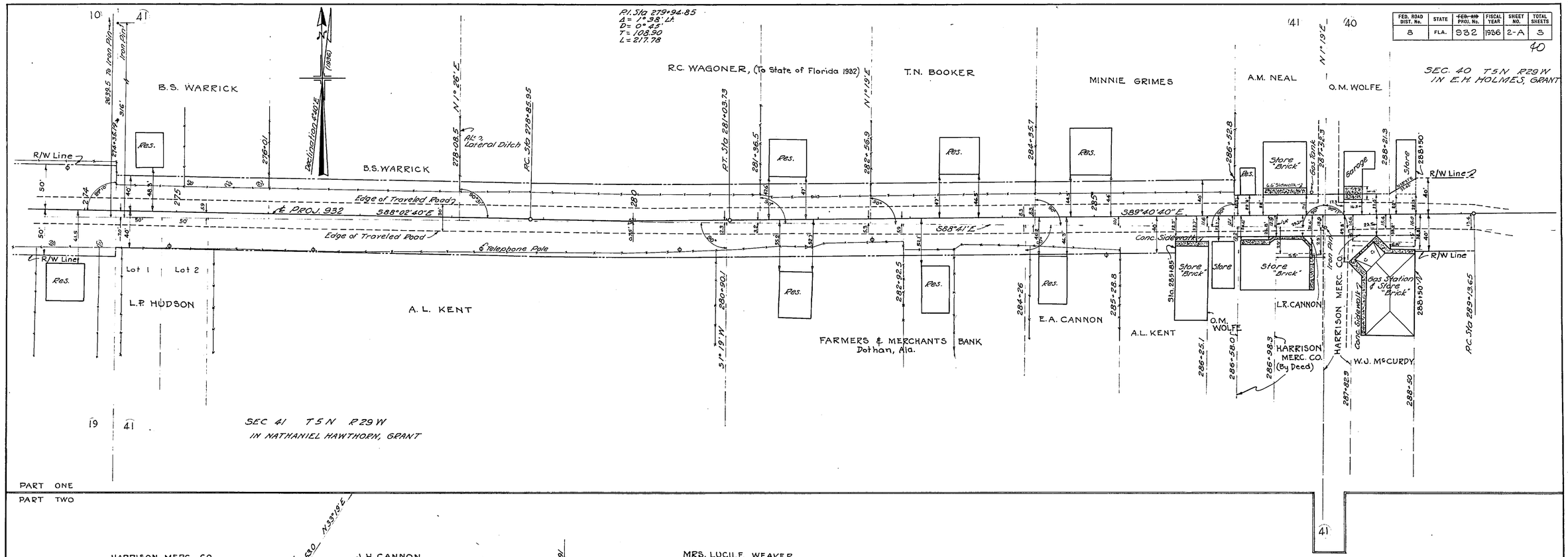

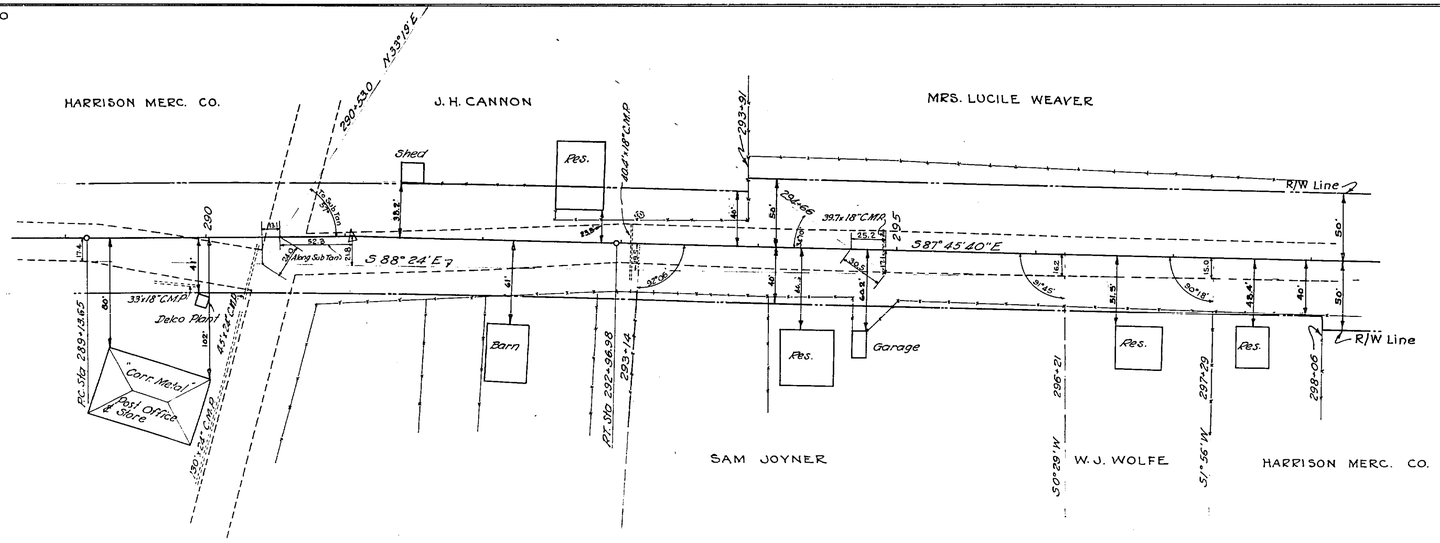

DETAIL OF ROAD NO 62 THRU JAY, FLORIDA
SHOWING THE REQUIRED WIDTH OF R/W

FOR ADDITIONAL DATA SEE SHEETS No. 1 & 2 OF R/W MAP

S.R.4 SCALE 1" = 50' 5808

The above shows existing alignment as of Sept. 6, 1939.

Div. Engr. of R/W

STATE OF FLORIDA
STATE ROAD DEPARTMENT

RIGHT OF WAY MAP

PROJECT 932 RD(62) SANTA ROSA COUNTY

	Names	Dates	Approved by
Designed			Bridge Engineer.
Drawn	J.L.M.	1-11-37	
Traced	J.L.M.	1-13-37	State Highway Engineer.
Checked			Drawing / Index No.
Revised			

FED. ROAD DIST. No.	STATE	FED. AID PROJ. No.	FISCAL YR	SHEET NO.	TOTAL SHEETS
8	FLA.	933	1936	1	3

38

NOTE:- 50' R/W WIDTH LT. & RT. OF ℄
Except 100' to Lt. of ℄ at Sta 16+00 to Sta 22+48
100' to Lt. of ℄ at Sta 22+48
50' " " " " " 23+35

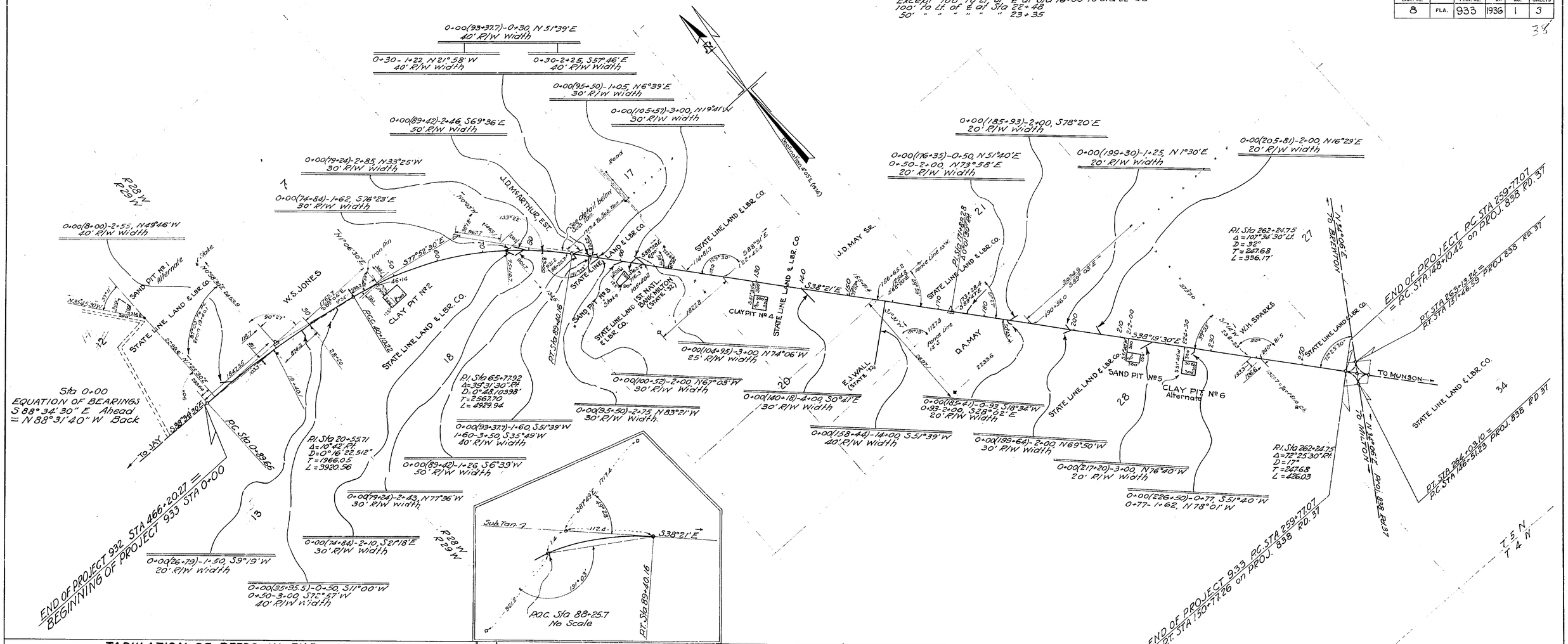

TABULATION OF DEEDS IN FILE

SRD NO.	GRANTOR	INSTRUMENT	DATE OF EXEC.	RECORDED BOOK	RECORDED PAGE	CLERKS NO.	REMARKS
1	T.R. Miller Mill Co. Inc.	Q.C. Deed	6-9-38	A-48	350	9906	R/W
2	Minnie Collins	" "	8-1-38	"	422	10099	"
3	Ernest Lewis et ux	" "	7-2-38	"	383	10004	"
4	Eli Philips et ux	" "	7-2-38	"	384	10005	"
5	W. E. Philips et ux	" "	7-11-38	"	390	10028	"
6	Parker K. Philips et ux	" "	7-2-38	"	386	10006	"
7							
8							
9							
10	Bank of Brewton	" "	6-9-38	"	349	9905	"
11	Alva Philips et ux	" "	7-11-38	"	392	10029	"
12	Bagdad Land & Lumber Co.	" "	7-14-38	"	397	10046	"
13							
14							
15	Maymee Cooley et vir	" "	8-3-38	"	427	10111	"
16							
17	State Line Land & Lumber Co.	R/W "	2-27-32	A-41	494	23149	"
18	Continental Welfare Assn.	" "	5-24-32	"	500	23141	"
19	F.A. Lewis et ux	W "	10-18-32	"	498	23140	"
20	Robert Blocker et ux	" "	5-4-32	"	233	3136	"
21	J.J. Blocker et ux	" "	10-20-32	"	507	23143	"
22	W.A. West et ux	" "	2-2-33	"	554	276	"
23	Lillie M. & F.A. West	" "	2-3-33	"	553	275	"
24	A.O. Botts et ux	" "	10-18-32	"	501	23142	"
25	W.A. West et ux	" "	11-15-32	"	497	23139	"
26	W.M. Philips et ux	" "	10-22-35	A-46	143	4710	"
27							
28							
	Clerk of Court	Status of Titles 3-8-38					

SRD NO.	GRANTOR	INSTRUMENT	DATE OF EXEC.	RECORDED BOOK	RECORDED PAGE	CLERKS NO.	REMARKS
29							
30							
31	D.A. May et ux	P. Esmt.	4-1-37	A-47	406	7717	O.F.D.
32	Santa Rosa County	Q.C. Deed	7-19-38	A-48	432	10130	R/W
33	W.S. Jones et ux	" "	10-7-37	"	436	10133	"
34							
35							
36							
37							
38							
39	Fred A. West et ux	Easm't Deed	11-16-42	A-56	539	19523	O.F.D.
40	T.R. Miller Mill Co.	"	11-16-42	A-56	540	19534	O.F.D.
41	W. E. Phillips et ux	"	7-31-45	A-65	264	2174	O.F.D.

S.R. 4 Scale 1" = 1000' 5808

STATE OF FLORIDA
STATE ROAD DEPARTMENT

RIGHT OF WAY MAP

PROJECT 933 RD(62) SANTA ROSA COUNTY

	Names	Dates	Approved by	
Designed			Bridge Engineer.	
Drawn	J.L.M.	10-21-36		
Traced	J.L.M.	11-12-36	State Highway Engineer.	
Checked			Drawing	Index No.
Revised				

FED. ROAD DIST. No.	STATE	FED. AID PROJ. No.	FISCAL YEAR	SHEET No.	TOTAL SHEETS
8	FLA.	933 SEC. 2	1937	2	3

42

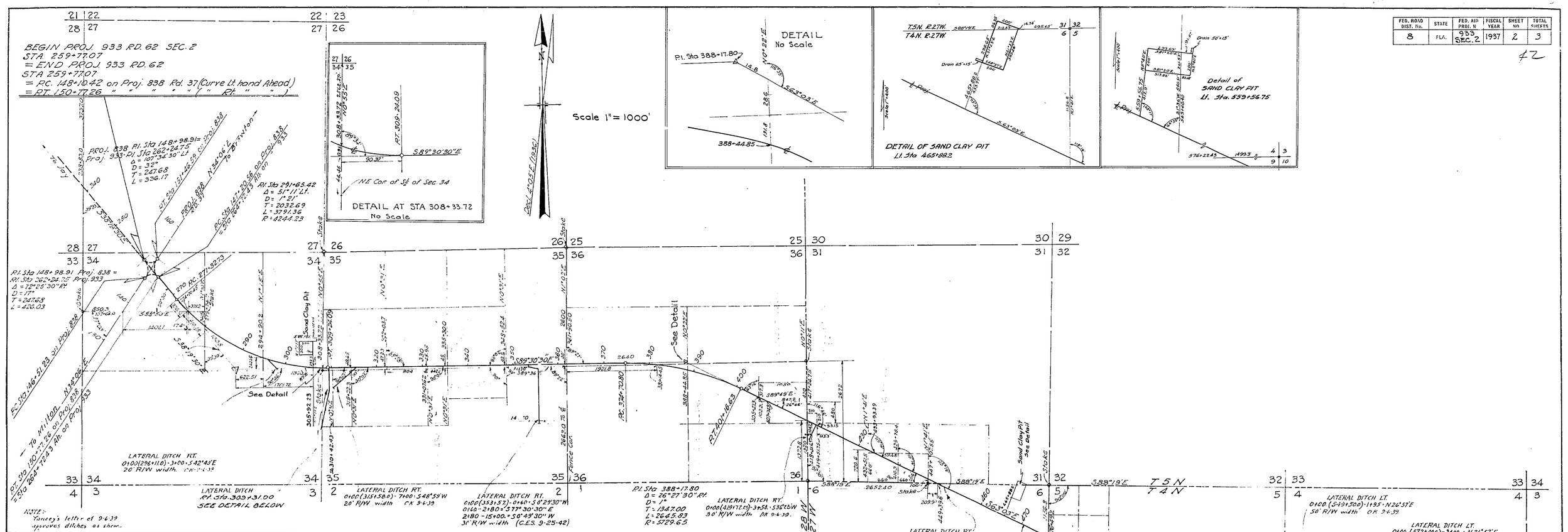

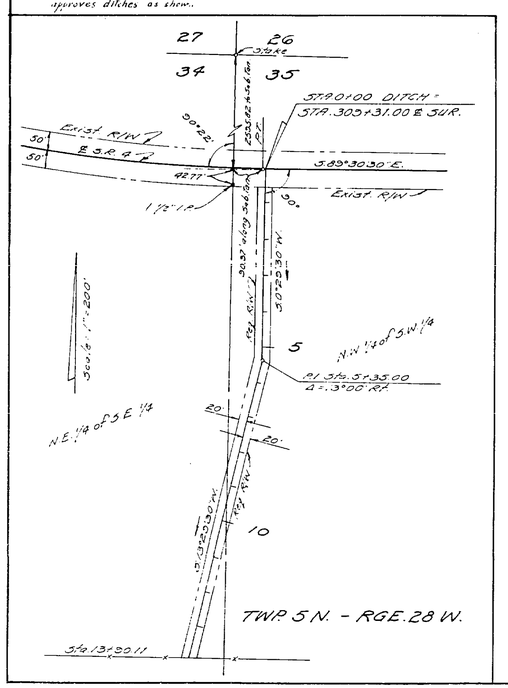

STATE OF FLORIDA
STATE ROAD DEPARTMENT

RIGHT OF WAY MAP

PROJ. 933 RD. (62) SEC. 2 SANTA ROSA COUNTY

	Names	Dates	Approved by
Designed			Chief Engineer
Drawn	J.F.D - J.L.M.	11-18-37	
Traced	J.L.M.	12-13-37	State Highway Engineer
Checked			Drawing 1 / Index No. 2
Revised			

FED. ROAD DIST. No.	STATE	FED. AID PROJ. No	FISCAL YEAR	SHEET NO.	TOTAL SHEETS
8	FLA.	933 SEC. 2	1937	3	3

Book № 14118

43

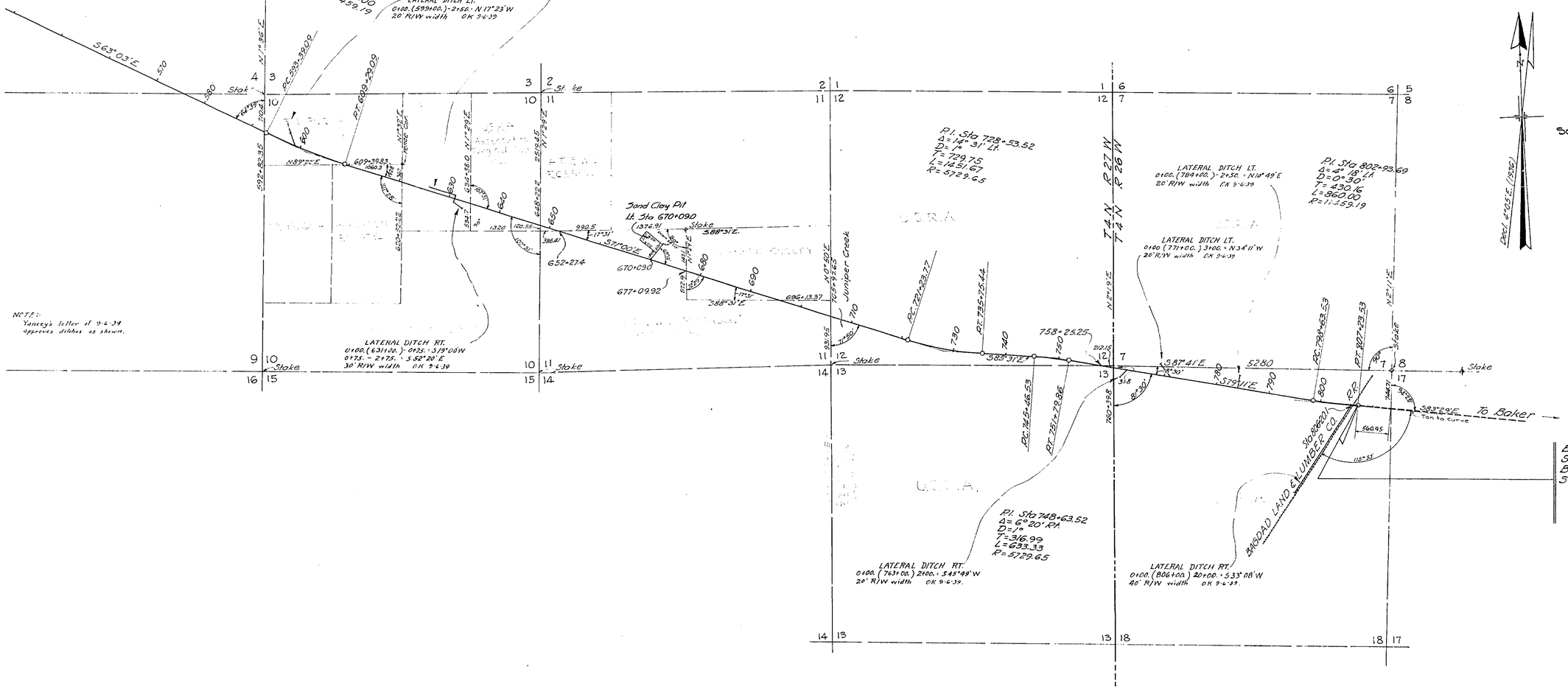

WIDTH OF REQUIRED RIGHT OF WAY
50' Lt. ℄ & 50' Rt. ℄

S. R. 4 5808

STATE OF FLORIDA
STATE ROAD DEPARTMENT

RIGHT OF WAY MAP

P.ROJ. 933 RD(62) SEC. 2 SANTA ROSA COUNTY

	Names	Dates	Approved by	
Designed				
Drawn	J.F.D.-J.L.M.	11-18-37		
Traced	J.L.M.	12-13-37		
Checked			Drawing	Index No.
Revised			2	2