FED. ROAD DIV. No.	STATE	SEC. AND JOB No.	FISCAL YEAR	SHEET No.	TOTAL SHEETS
3	FLA.	5807-102	'47	1	7

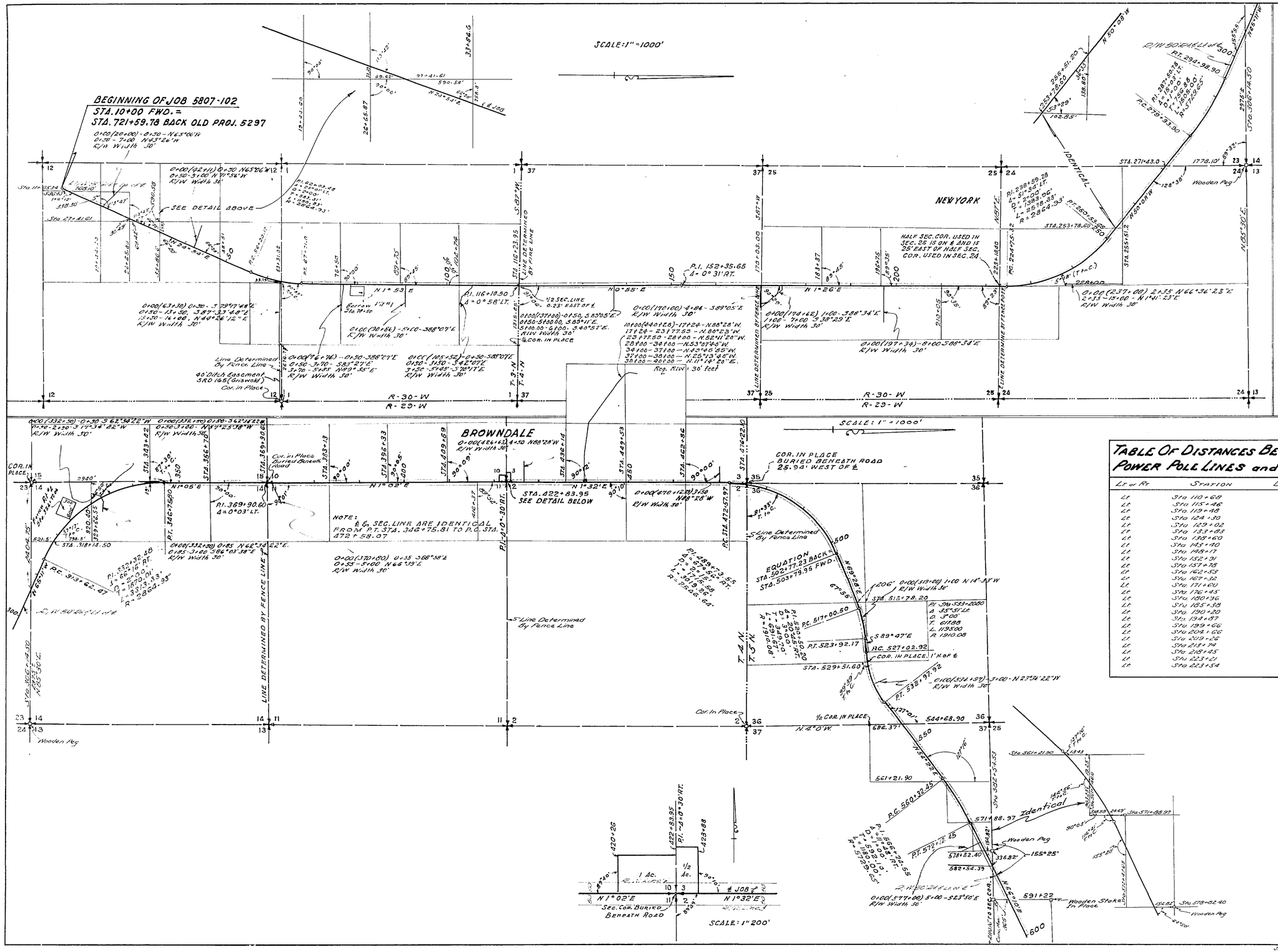

TABLE OF DISTANCES BETWEEN POWER POLE LINES and JOB ℄

Lt or Rt	Station	Distance
Lt	Sta. 110+68	57'
Lt	Sta. 115+46	64'
Lt	Sta. 119+48	62'
Lt	Sta. 124+30	63'
Lt	Sta. 129+03	65'
Lt	Sta. 133+85	38'
Lt	Sta. 139+60	60'
Lt	Sta. 143+40	57'
Lt	Sta. 148+17	57'
Lt	Sta. 152+91	58'
Lt	Sta. 157+28	38'
Lt	Sta. 162+53	62'
Lt	Sta. 167+32	66'
Lt	Sta. 171+60	64'
Lt	Sta. 176+45	63'
Lt	Sta. 180+96	63'
Lt	Sta. 185+38	63'
Lt	Sta. 190+20	63'
Lt	Sta. 194+87	63'
Lt	Sta. 199+66	63'
Lt	Sta. 204+66	63'
Lt	Sta. 209+26	62'
Lt	Sta. 213+74	50'
Lt	Sta. 218+45	38'
Lt	Sta. 223+21	27'
Lt	Sta. 223+54	27'

TABLE OF DISTANCES BETWEEN EXISTING ROAD ℄ and JOB ℄

Rt or Lt	Station	Distance
Rt	Sta. 111+00	1'
Lt	Sta. 119+00	5'
Lt	Sta. 124+00	2½'
Rt	Sta. 134+00	4½'
Rt	Sta. 138+00	6½'
Rt	Sta. 143+00	9'
Rt	Sta. 148+00	4½'
Rt and Lt	Sta. 153+00	0'
Lt	Sta. 158+00	2'
Lt	Sta. 162+00	2½'
Lt	Sta. 167+00	3½'
Lt	Sta. 171+00	5'
Lt	Sta. 174+00	6'
Lt	Sta. 176+00	5'
Lt	Sta. 181+00	5'
Lt	Sta. 190+00	5'
Lt	Sta. 194+00	7'
Lt	Sta. 195+00	7'
Lt	Sta. 199+00	6½'
Lt	Sta. 202+00	5'
Lt	Sta. 208+00	7½'
Lt	Sta. 209+00	3½'
Rt	Sta. 210+00	4'
Rt	Sta. 211+00	26½'
Rt	Sta. 212+00	65½'
Rt	Sta. 222+00	67½'
Rt	Sta. 278+00	80'
Rt	Sta. 279+00	50'
Rt	Sta. 280+00	22'
Lt	Sta. 282+00	32'
Lt	Sta. 283+00	52'
Lt	Sta. 284+00	64'
Lt	Sta. 285+00	64½'
Lt	Sta. 292+00	85'
Lt	Sta. 293+00	54'
Lt	Sta. 294+00	12½'
Rt	Sta. 295+00	38'
Rt	Sta. 301+00	44'
Lt	Sta. 303+00	59½'

REQUIRED R/W
50' RT. & 50' LT. ℄ FROM STA. 10+00 TO STA. 779+68.14
33' RT. & 33' LT ℄ FROM STA. 779+68.14 TO STA. 798+96.77

STATE OF FLORIDA
STATE ROAD DEPARTMENT

RIGHT OF WAY MAP

SECTION No. 5807-102

ROAD No. 197 SANTA ROSA COUNTY

	Names	Dates	Approved by
Scale 1" =			
Drawn	A.C.	12-29-47	
Traced	B.C.	12-29-47	Division Engineer
Indexed			
Revised	F.J.H.	Jan. 15, 1948 / Feb. 13, 1948	State Highway Engineer
Revised		Feb. 13, 1948 / 8-7-48	

J.C.-T.D.N.-2-8-55 / F.J.H. 11-11-57 / R.J.-H.-P.W. 5-24-66 / 6-7-66 / 9-21-83 / 8-28-86

FED. ROAD DIV. No.	STATE	SEC. AND JOB No.	FISCAL YEAR	SHEET No.	TOTAL SHEETS
3	FLA.			2	

30

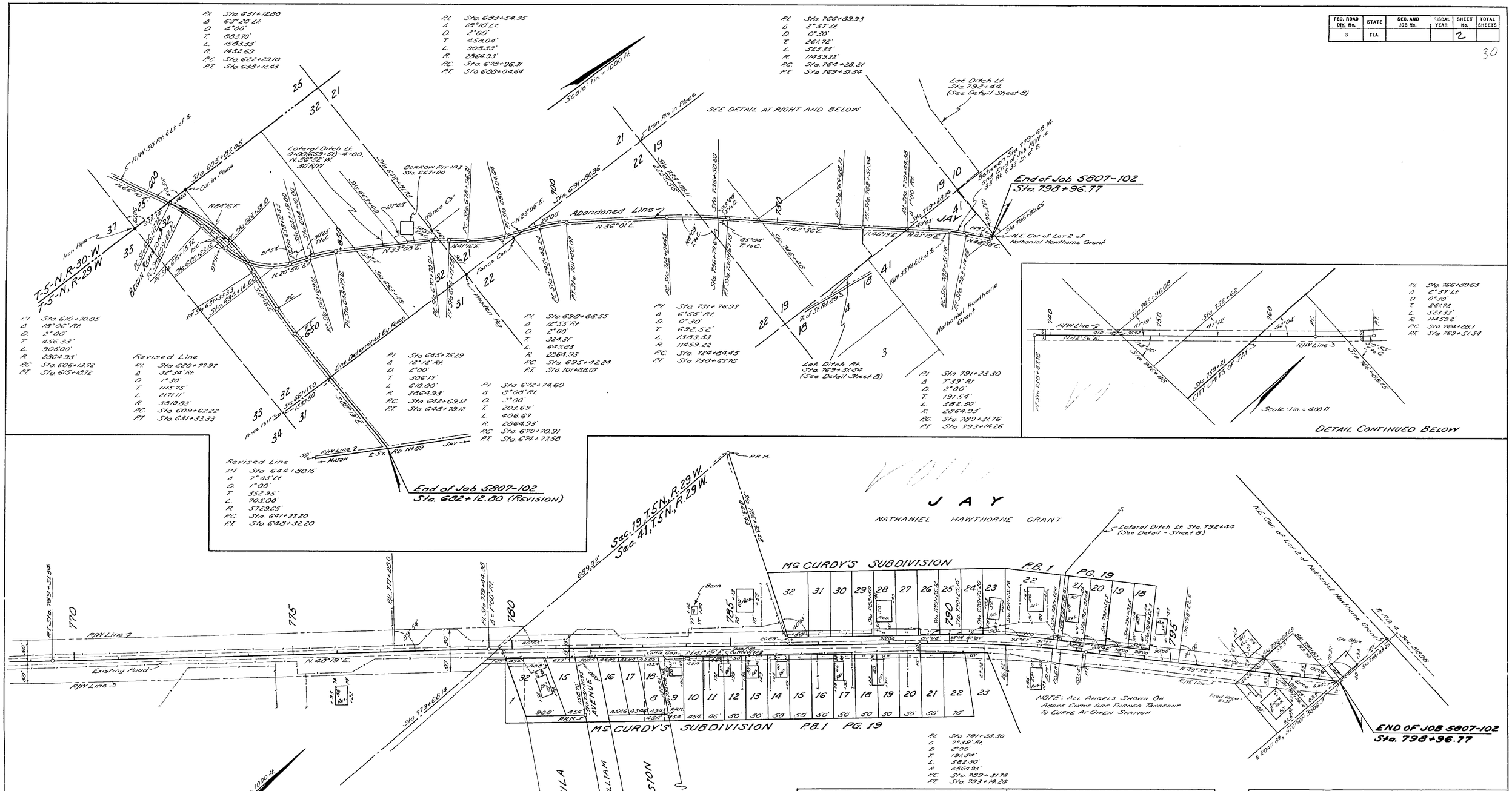

TABLE OF DISTANCE BETWEEN EXISTING ROAD ℄ AND JOB ℄

Rt or Lt	Station	Distance
Lt	774+00	1½'
Lt	775+00	1½'
Lt	776+00	½'
Lt	777+00	1'
Rt	778+00	½'
Rt	779+00	½'
Rt & Lt	780+00	0'
Lt	782+00	2½'
Lt	785+00	5½'
Lt	786+00	7½'
Lt	787+00	8½'
Lt	790+00	3½'
Rt	794+00	6'

TABLE OF DISTANCE BETWEEN POWER POLE LINES AND JOB ℄

Rt or Lt	Station	Dist. from ℄
Lt	777+18	15'
Lt	779+95	16'
Lt	782+74	18'
Lt	784+83	28'
Lt	786+40	27'
Rt	785+95	6'
Rt	791+23	17'
Rt	793+05	22'
Rt	794+80	29'
Rt	796+54	23'

STATE OF FLORIDA
STATE ROAD DEPARTMENT

RIGHT OF WAY MAP

SECTION No. 5807-102
ROAD No. 197 SANTA ROSA COUNTY

SCALE 1" =	NAMES	DATES	APPROVED BY
DRAWN	B.C.		DIVISION ENGINEER
TRACED	F.J.H.		
INDEXED			
REVISED	F.J.H.	Aug. 14, 1948	STATE HIGHWAY ENGINEER
REVISED			

FED. ROAD DIV. No.	STATE	SEC. AND JOB:	FISCAL YEAR	SHEET No.	TOTAL SHEETS
3	FLA.	5807-102		3	7

31

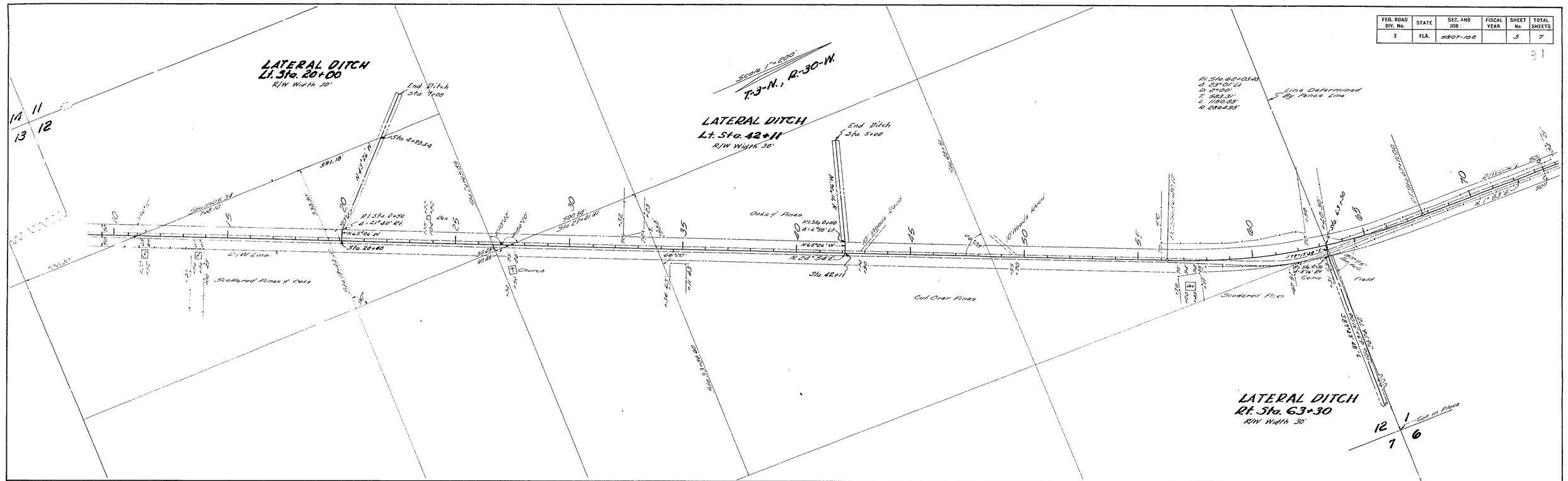

TABLE OF DISTANCE BETWEEN POWER POLE LINES AND JOB ℄

Lt. or Rt.	Station	Distance
Rt.	[illegible]	[illegible]
Lt.	24+04	55'
Lt.	29+67	59'
Rt.	33+39	52'
Rt.	38+07	54'
Rt.	42+66	54'
Rt.	47+41	55'
Rt.	52+37	52'
Rt.	56+00	53'
Lt.	61+33	43'
Lt.	66+04	53'
Lt.	70+49	50'
Lt.	74+21	57'
Rt.	75+00	77'
Lt.	78+81	80'
Lt.	83+94	61'
Lt.	87+76	58'
Lt.	92+68	59'
Lt.	97+24	56'
Lt.	101+24	57
Lt.	105+98	58'

TABLE OF DISTANCE BETWEEN EXISTING ROAD ℄ AND JOB ℄

Lt. or Rt.	Station	Distance	Lt. or Rt.	Station	Distance
Lt.	11+00	1'	Rt.	64+00	22½'
Lt.	14+00	2'	Rt.	65+00	12'
Lt.	18+00	1'	Rt.	66+00	5½'
Lt.	23+00	2'	Rt.	67+00	1½'
Lt.	27+00	2'	Rt.	68+00	1'
Lt. & Rt.	38+00	0'	Lt.	70+00	1'
Lt.	47+00	1'	Lt. & Rt.	78+00	0'
Lt.	52+00	1'	Rt.	79+00	1'
Rt.	57+00	1½'	Rt.	83+00	8½'
Rt.	59+00	13½'	Rt.	88+00	3'
Rt.	60+00	25½'	Rt.	92+00	3'
Rt.	61+00	37'	Rt.	97+00	2'
Rt.	62+00	43'	Rt.	101+00	3½'
Rt.	63+00	36'	Rt.	107+00	2½'

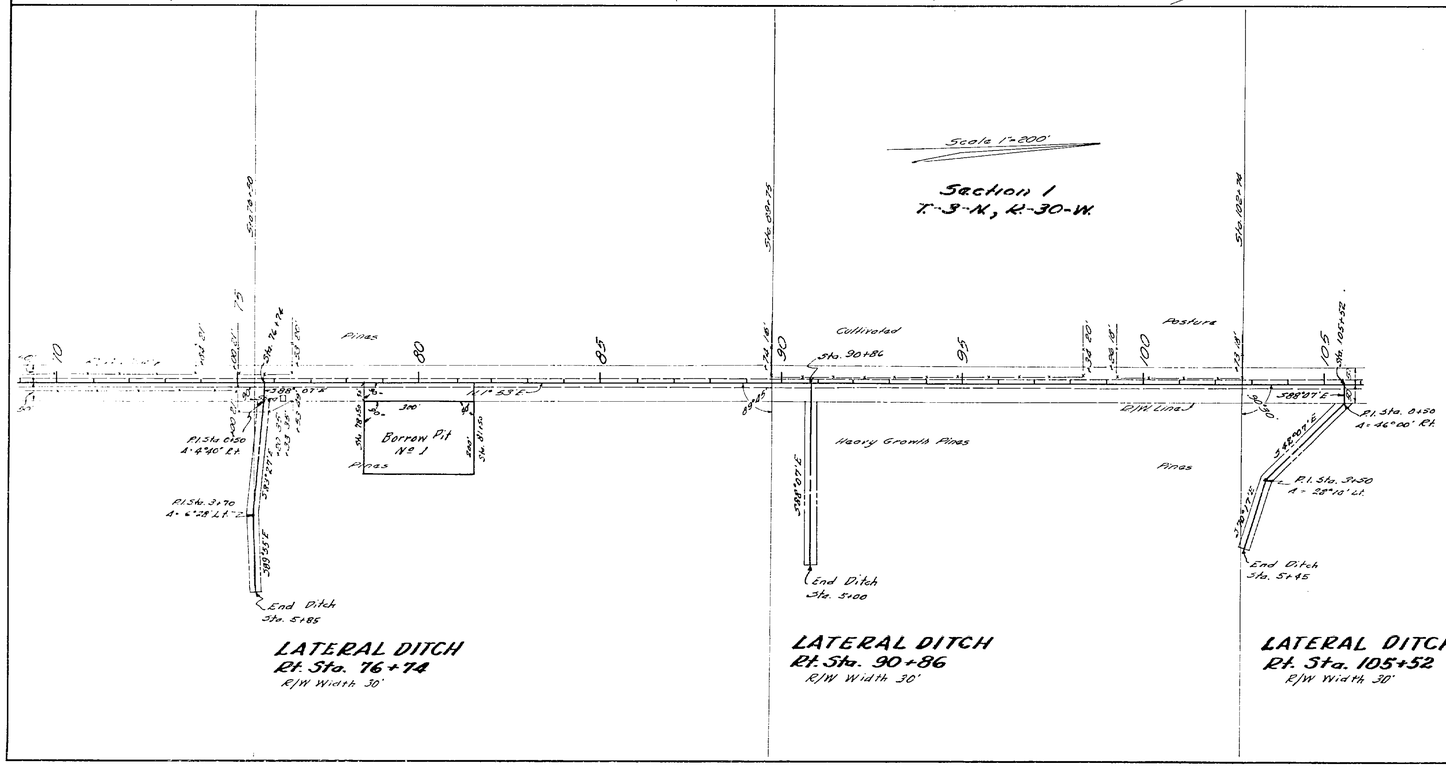

STATE OF FLORIDA
STATE ROAD DEPARTMENT

RIGHT OF WAY MAP

SECTION No. 5807-102

ROAD No. 197 SANTA ROSA COUNTY

SCALE 1" =	NAMES	DATES	APPROVED BY
DRAWN	F.J.H.E.B.C.	1-29-48	
TRACED	[illegible]	1-29-48	DIVISION ENGINEER
INDEXED	K.J.K.	3-26-48	STATE HIGHWAY ENGINEER
REVISED			
REVISED			

FED. ROAD DIV. No.	STATE	SEC. AND JOB No.	FISCAL YEAR	SHEET No.	TOTAL SHEETS
3	FLA.	5807-102		4	7

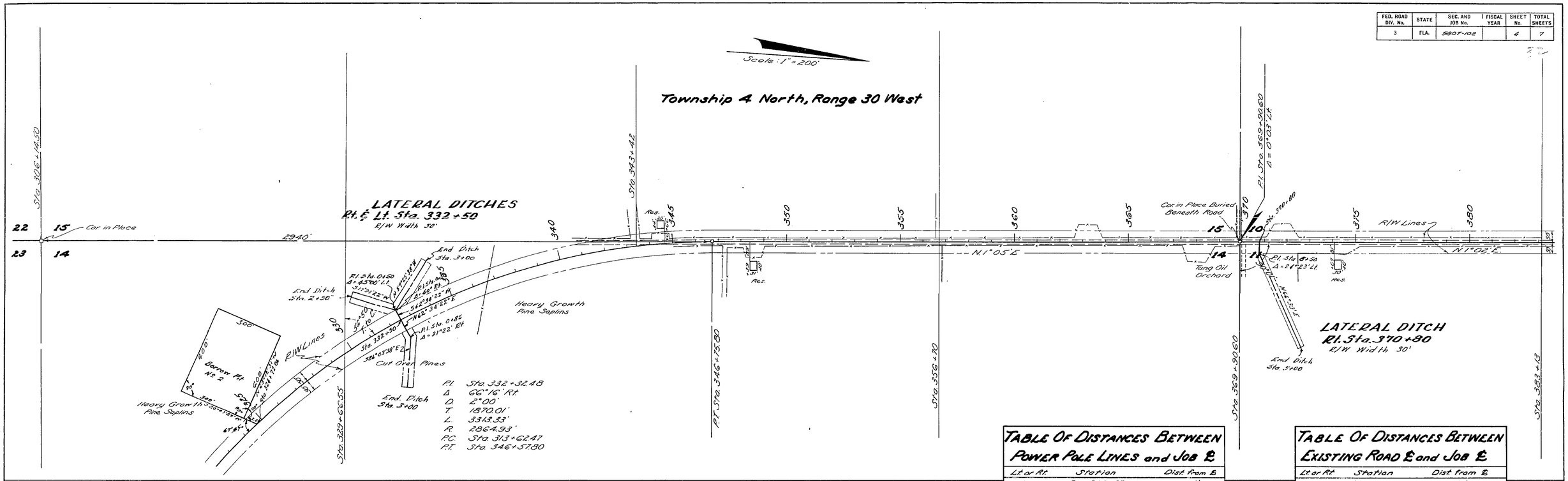

TABLE OF DISTANCES BETWEEN POWER POLE LINES and JOB ℄

Lt. or Rt.	Station	Dist. from ℄
Lt.	Sta. 343+07	2'
Rt.	Sta. 347+57	22'
Rt.	Sta. 348+18	89'
Rt.	Sta. 350+77	21'
Rt.	Sta. 355+29	20'
Lt.	Sta. 359+28	20'
Lt.	Sta. 364+07	21'
Lt.	Sta. 366+97	20'
Rt.	Sta. 367+38	71'
Lt.	Sta. 369+98	21'
Lt.	Sta. 373+10	21'
Lt.	Sta. 377+46	21'
Lt.	Sta. 382+28	21'
Lt.	Sta. 383+13	75'
Lt.	Sta. 387+09	21'
Lt.	Sta. 391+92	21'
Lt.	Sta. 396+73	21'
Lt.	Sta. 401+51	21'
Lt.	Sta. 406+33	21'
Rt.	Sta. 406+38	17' (G.P.)
Lt.	Sta. 409+97	20'
Lt.	Sta. 413+98	19'
Lt.	Sta. 418+62	31'
Rt.	Sta. 418+76	76'
Lt.	Sta. 424+62	22'
Lt.	Sta. 428+62	19'
Lt.	Sta. 434+11	78'
Lt.	Sta. 434+41	20'
Lt.	Sta. 439+01	20'
Lt.	Sta. 443+51	19'

TABLE OF DISTANCES BETWEEN EXISTING ROAD ℄ and JOB ℄

Lt. or Rt.	Station	Dist. from ℄
Lt.	Sta. 341+00	54'
Lt.	Sta. 342+00	36'
Lt.	Sta. 345+00	1'
Rt.	Sta. 351+00	2½'
Rt.	Sta. 356+00	2'
Rt.	Sta. 361+00	1'
Rt.	Sta. 367+00	½'
Rt.	Sta. 373+00	1'
Rt.	Sta. 377+00	1'
Rt. & Lt.	Sta. 383+00	0'
Rt.	Sta. 389+00	½'
Rt. & Lt.	Sta. 395+00	0'
Lt.	Sta. 401+00	½'
Lt.	Sta. 412+00	1½'
Rt.	Sta. 420+00	½'
Rt.	Sta. 425+00	½
Rt.	Sta. 430+00	1'
Rt. & Lt.	Sta. 436+00	0'
Rt.	Sta. 443+00	½'

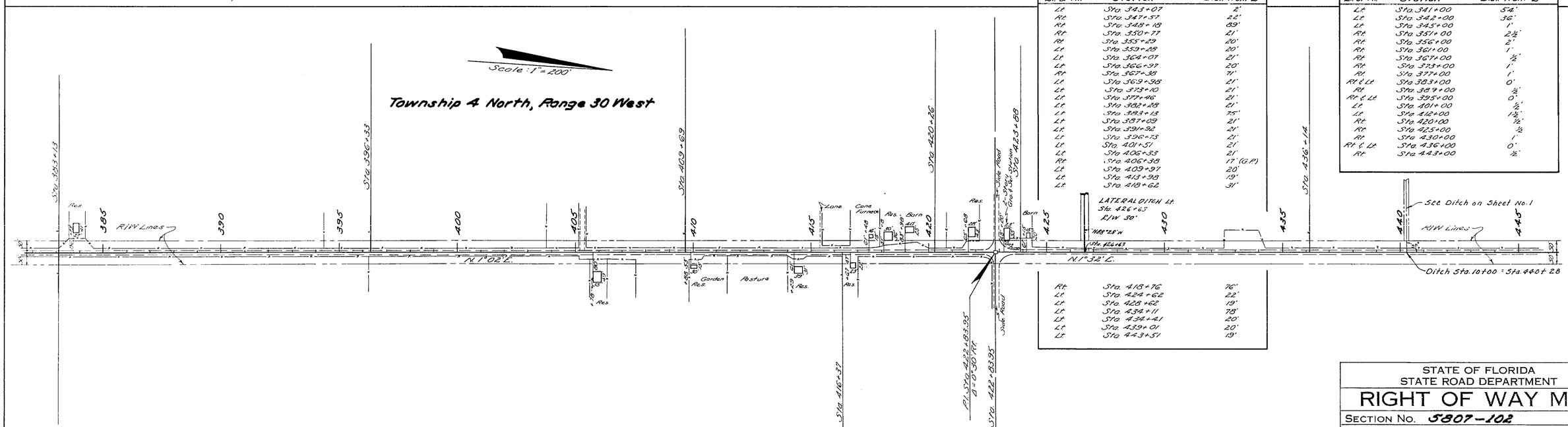

STATE OF FLORIDA
STATE ROAD DEPARTMENT

RIGHT OF WAY MAP

SECTION No. 5807-102

ROAD No. 197 SANTA ROSA COUNTY

SCALE 1" = 200'	NAMES	DATES	APPROVED BY
DRAWN	F.J.H.	Jan 29 1948	
TRACED	F.J.H.	Feb 1, 1948	DIVISION ENGINEER
INDEXED			
REVISED	K.J.H.	5-26-48	
	Arm.	6-7-48	STATE HIGHWAY ENGINEER
REVISED	J.D. - T.D.W.	2-8-66	

FED. ROAD DIV. No.	STATE	SEC. AND JOB No.	FISCAL YEAR	SHEET No.	TOTAL SHEETS
3	FLA.	5807-102		5	7

TABLE OF DISTANCE BETWEEN EXISTING ROAD ℄ AND JOB ℄

Rt. or Lt.	Station	Distance From ℄	Rt. or Lt.	Station	Distance From ℄
Rt.	449+00	2'	Rt.	537+00	10'
Rt.	455+00	3½'	Rt.	540+00	2½'
Rt.	461+00	1½'	Rt.	542+00	4½'
Rt.	467+00	½'	Lt.	545+00	3'
Rt. & Lt.	472+00	0'	Lt.	549+00	1½'
Lt.	473+00	2½	Rt.	551+00	1'
Lt.	474+00	4'	Rt.	555+00	6'
Lt.	475+00	12½'	Rt.	573+00	13'
Lt.	476+00	24½'	Rt.	574+00	4½'
Lt.	477+00	40½'	Rt.	579+00	2'
Lt.	478+00	61'			
Lt.	497+00	57½'			
Lt.	498+00	36½'			
Lt.	499+00	23'			
Lt.	501+00	10½'			
Lt.	502+00	8½'			
Lt.	509+00	5'			
Rt.	515+00	2'			
Rt.	518+00	1½'			
Lt.	520+00	17½'			
Lt.	521+00	16'			
Lt.	522+00	6'			
Lt.	523+00	1'			
Lt.	524+00	1½'			
Lt.	525+00	3½'			
Lt.	526+00	3½'			
Lt.	527+00	2'			
Rt.	529+00	7½'			
Rt.	531+00	41'			
Rt.	533+00	91'			
Rt.	535+00	43½'			
Rt.	536+00	24½'			

TABLE OF DISTANCE BETWEEN POWER POLE LINES AND JOB ℄

Rt. or Lt.	Station	Dist. From ℄
Lt.	447+05	21'
Lt.	447+48	90'
Rt.	450+82	51'
Lt.	451+08	18'
Lt.	455+55	18'
Lt.	461+17	18'
Lt.	467+15	18'
Lt.	473+87	26'
Lt.	498+28	16'
Lt.	498+72	75'
Lt.	540+17	28'
Lt.	545+36	32'
Lt.	549+88	36'
Lt.	554+32	37'
Rt.	560+29	6'
Rt.	566+05	19'
Lt.	572+03	27'

STATE OF FLORIDA
STATE ROAD DEPARTMENT

RIGHT OF WAY MAP

SECTION No. 5807-102

ROAD No. 197 SANTA ROSA COUNTY

Scale 1"—	Names	Dates	Approved by
Drawn	F.J.H.	2-13-48	
Traced	C.C.G.	2-13-48	Division Engineer
Indexed			
Revised	K.J.H.	5-27-48	State Highway Engineer
Revised			

FED. ROAD DIV. No.	STATE	SEC. AND JOB No.	FISCAL YEAR	SHEET No.	TOTAL SHEETS
3	FLA.	5807-102		6	7

34

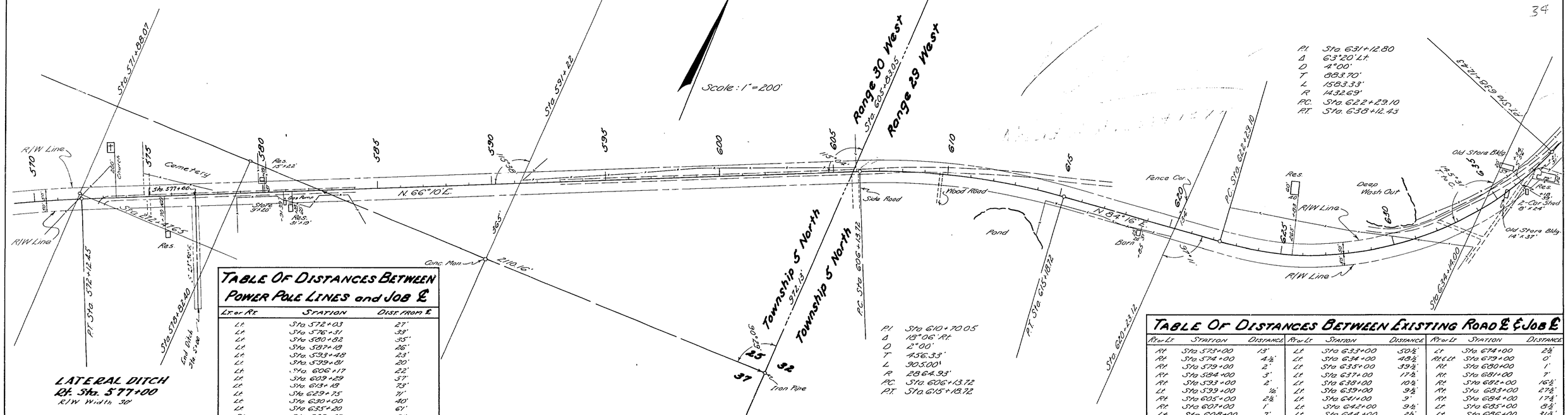

Table Of Distances Between Power Pole Lines and Job ℄

Lt. or Rt.	Station	Dist. from ℄
Lt.	Sta. 572+03	27'
Lt.	Sta. 576+31	33'
Lt.	Sta. 580+62	35'
Lt.	Sta. 587+18	26'
Lt.	Sta. 593+48	23'
Lt.	Sta. 599+81	20'
Lt.	Sta. 606+17	22'
Lt.	Sta. 609+29	37'
Lt.	Sta. 613+18	73'
Lt.	Sta. 629+75	71'
Lt.	Sta. 630+00	40'
Lt.	Sta. 635+20	67'
Rt.	Sta. 636+47	31'
Rt.	Sta. 638+87	36'
Rt.	Sta. 641+95	40'
Lt.	Sta. 642+38	85'
Lt.	Sta. 646+27	26'
Rt.	Sta. 646+27	22'
Rt.	Sta. 651+07	13'
Rt.	Sta. 655+90	13'
Rt.	Sta. 660+77	13'
Rt.	Sta. 665+60	14'
Rt.	Sta. 670+37	14'
Rt.	Sta. 675+22	20'
Lt.	Sta. 679+90	41'
Lt.	Sta. 684+82	46'
Rt.	Sta. 696+48	10'
Lt.	Sta. 700+30	36'

LATERAL DITCH
Lt. Sta. 577+00
R/W Width 30'

Table Of Distances Between Existing Road ℄ & Job ℄

Rt. or Lt.	Station	Distance	Rt. or Lt.	Station	Distance	Rt. or Lt.	Station	Distance
Rt.	Sta. 573+00	13'	Lt.	Sta. 633+00	50½'	Lt.	Sta. 674+00	2½'
Rt.	Sta. 574+00	4½'	Lt.	Sta. 634+00	48½'	Rt. & Lt.	Sta. 679+00	0'
Rt.	Sta. 579+00	2'	Lt.	Sta. 635+00	39½'	Rt.	Sta. 680+00	1'
Rt.	Sta. 584+00	3'	Lt.	Sta. 637+00	17½'	Rt.	Sta. 681+00	2'
Rt.	Sta. 589+00	2'	Lt.	Sta. 638+00	10½'	Rt.	Sta. 682+00	16½'
Lt.	Sta. 599+00	½'	Lt.	Sta. 639+00	9½'	Rt.	Sta. 683+00	27½'
Rt.	Sta. 605+00	2½'	Lt.	Sta. 641+00	9'	Rt.	Sta. 684+00	17½'
Rt.	Sta. 607+00	1'	Lt.	Sta. 642+00	9½'	Lt.	Sta. 685+00	8½'
Lt.	Sta. 608+00	7'	Lt.	Sta. 644+00	2½'	Lt.	Sta. 686+00	31½'
Lt.	Sta. 609+00	14'	Rt.	Sta. 645+00	1½'	Lt.	Sta. 687+00	53½'
Lt.	Sta. 610+00	21'	Rt.	Sta. 646+00	2½'	Lt.	Sta. 688+00	74'
Lt.	Sta. 611+00	28'	Rt.	Sta. 647+00	1½'	Lt.	Sta. 693+00	73'
Lt.	Sta. 612+00	38'	Rt.	Sta. 649+00	1½'	Lt.	Sta. 694+00	38'
Lt.	Sta. 613+00	50½'	Rt.	Sta. 650+00	1'	Lt.	Sta. 695+00	41'
Lt.	Sta. 614+00	61½'	Rt. & Lt.	Sta. 653+00	0'	Lt.	Sta. 696+00	24½'
Lt.	Sta. 615+00	75'	Lt.	Sta. 660+00	3'	Lt.	Sta. 697+00	11'
Lt.	Sta. 617+00	109'	Lt.	Sta. 664+00	2½'	Rt.	Sta. 699+00	5'
Lt.	Sta. 629+00	97'	Lt.	Sta. 669+00	2½'	Rt.	Sta. 700+00	8'
Lt.	Sta. 630+00	60½	Lt.	Sta. 670+00	1½'	Rt.	Sta. 701+00	6½
Lt.	Sta. 631+00	41'	Lt.	Sta. 671+00	1'	Lt.	Sta. 703+00	½'
Lt.	Sta. 632+00	46½'	Lt.	Sta. 672+00	4'			

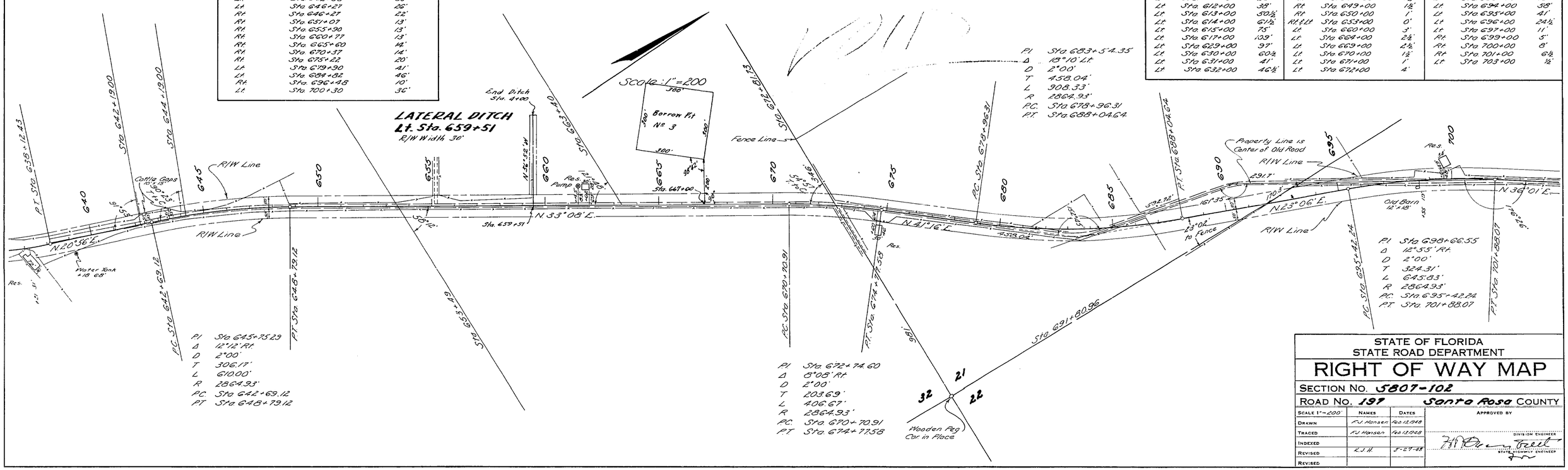

LATERAL DITCH
Lt. Sta. 659+51
R/W Width 30'

STATE OF FLORIDA
STATE ROAD DEPARTMENT

RIGHT OF WAY MAP

SECTION No. 5807-102

ROAD No. 197 Santa Rosa COUNTY

Scale 1" = 200'	Names	Dates	Approved by
Drawn	F.J. Hansen	Feb 13, 1948	
Traced	F.J. Hansen	Feb 13, 1948	
Indexed			Division Engineer
Revised	E.J.H.	5-27-48	State Highway Engineer
Revised			

FED. ROAD DIV. No.	STATE	SEC. AND JOB No.	FISCAL YEAR	SHEET No.	TOTAL SHEETS
3	FLA.	5807-102		7	7

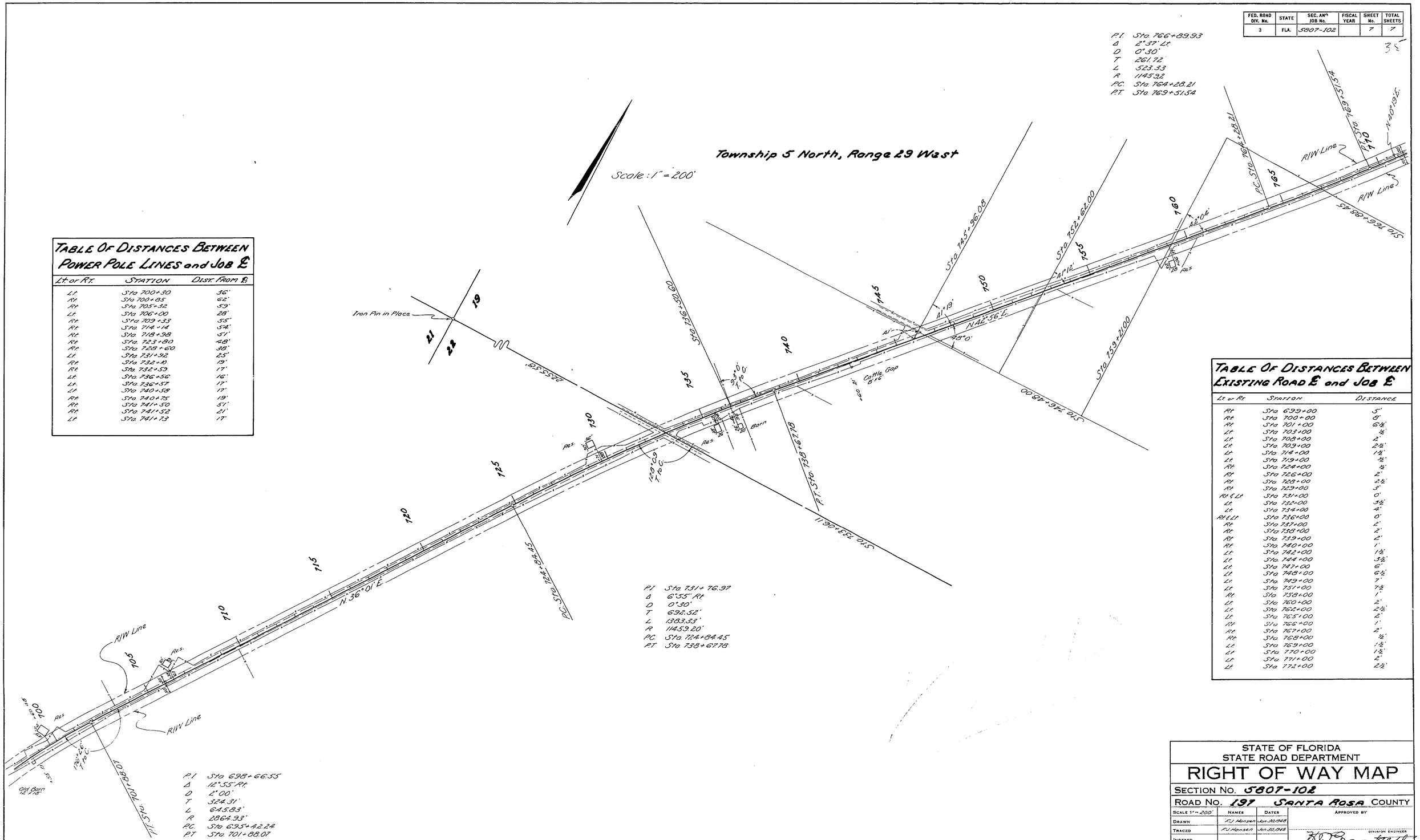

Table Of Distances Between Power Pole Lines and Job ℄

Lt or Rt.	Station	Dist. From ℄
Lt	Sta 700+30	36'
Rt	Sta 700+85	62'
Rt	Sta 705+32	59'
Lt	Sta 706+00	28'
Rt	Sta 709+33	55'
Rt	Sta 714+14	54'
Rt	Sta 718+98	51'
Rt	Sta 723+80	48'
Rt	Sta 728+60	38'
Lt	Sta 731+92	25'
Rt	Sta 732+10	19'
Rt	Sta 732+59	17'
Lt	Sta 736+56	16'
Lt	Sta 736+57	17'
Lt	Sta 740+58	17'
Rt	Sta 740+75	19'
Rt	Sta 741+50	51'
Rt	Sta 741+52	21'
Lt	Sta 741+73	17'

Table Of Distances Between Existing Road ℄ and Job ℄

Lt or Rt	Station	Distance
Rt	Sta 699+00	5'
Rt	Sta 700+00	0'
Rt	Sta 701+00	6½'
Lt	Sta 703+00	½'
Lt	Sta 708+00	2'
Lt	Sta 709+00	2½'
Lt	Sta 714+00	1½'
Lt	Sta 719+00	½'
Rt	Sta 724+00	½'
Rt	Sta 726+00	2'
Rt	Sta 728+00	2½'
Rt	Sta 729+00	3'
Rt & Lt	Sta 731+00	0'
Lt	Sta 732+00	3½'
Lt	Sta 734+00	4'
Rt & Lt	Sta 736+00	0'
Rt	Sta 737+00	2'
Rt	Sta 738+00	2'
Rt	Sta 739+00	2'
Rt	Sta 740+00	1'
Lt	Sta 742+00	1½'
Lt	Sta 744+00	3½'
Lt	Sta 747+00	6'
Lt	Sta 748+00	6½'
Lt	Sta 749+00	7'
Lt	Sta 751+00	7½'
Rt	Sta 758+00	1'
Lt	Sta 760+00	2'
Lt	Sta 762+00	2½'
Lt	Sta 765+00	2'
Rt	Sta 766+00	1'
Rt	Sta 767+00	2'
Rt	Sta 768+00	½'
Lt	Sta 769+00	1½'
Lt	Sta 770+00	1½'
Lt	Sta 771+00	2'
Lt	Sta 772+00	2½'

STATE OF FLORIDA
STATE ROAD DEPARTMENT

RIGHT OF WAY MAP

SECTION NO. 5807-102

ROAD NO. 191 SANTA ROSA COUNTY

Scale 1" = 200'	Names	Dates	Approved by
Drawn	F.J. Hansen	Jan 30, 1948	
Traced	F.J. Hansen	Jan 30, 1948	Division Engineer
Indexed			
Revised			State Highway Engineer
Revised			

FED. ROAD DIV. No.	STATE	SEC. AND JOB No.	FISCAL YEAR	SHEET No.	TOTAL SHEETS
3	FLA.	5807-102	'48	8	8

36

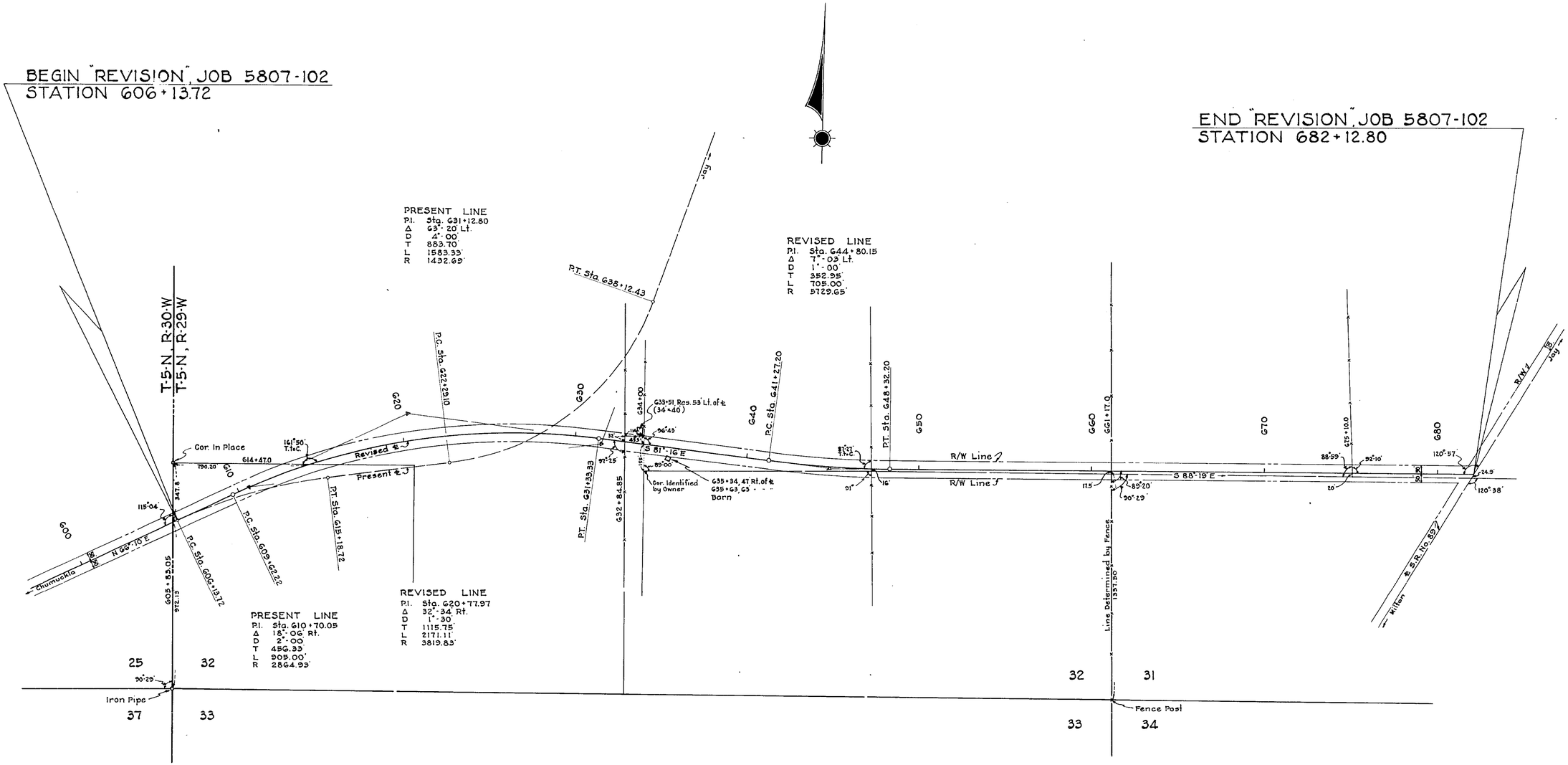

JOB ℄ RT. & LT. OF EXIST. ROAD ℄

STATION	RT.	LT.	STATION	RT.	LT.
G05+00		3	G43+00		22.0
G09+00		0.5	G44+00		15.0
G10+00		2.5	G45+00		11.0
G11+00		8.0	G46+00		2.0
G12+00		16.0	G47+00	0	0
G13+00		18.5	G49+00	5.0	
G15+00		37.5	G51+00	2.0	
G16+00		39.5	G57+00	3.0	
G18+00		26.5	G62+00	2.0	
G19+00		14.0	G68+00	1.5	
G20+00		4.0	G75+00		5.0
G21+00	6.5		G80+00		5.0
G22+00	13.5		G81+00		12.0
G24+00	27.5				
G25+00	37.5				
G35+00	41.5				
G36+00		4.0			
G37+00		22.5			
G38+00		38.5			
G41+00		22.0			
G42+00		31.0			

POWER POLES

STATION	RT.	LT.
G06+17		22'
G09+28		20'
G13+27		5
G17+75	1'	
G21+73	3'	
G33+52		12'
G37+05		42'

REQUIRED R/W WIDTH
50' RT. & LT. OF ℄ FROM BEGINNING TO END OF "REVISION"

LENGTH OF REVISION = 1.439 MILES

STATE OF FLORIDA
STATE ROAD DEPARTMENT

RIGHT OF WAY MAP

SECTION No. 5807-102

ROAD No. 197 SANTA ROSA COUNTY

SCALE 1" = 300'	NAMES	DATES	APPROVED BY
DRAWN	W.P.	6-21-48	
TRACED	W.P.	6-21-48	DIVISION ENGINEER
INDEXED			STATE HIGHWAY ENGINEER
REVISED			
REVISED			