FED. ROAD DIV. No.	STATE	PROJECT No.	FISCAL YEAR	SHEET No.
3	FLA.	58060-2502		1

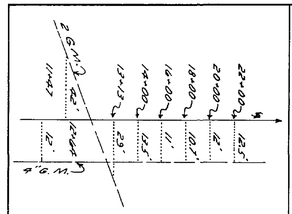

DETAIL OF GAS MAINS
NO SCALE
OWNER: CITY OF JAY

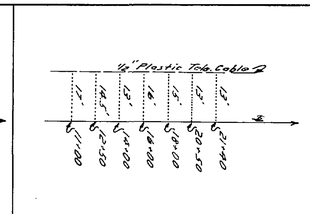

DETAIL OF TELEPHONE CABLE
NO SCALE
OWNER: SOUTHERN BELL TELE. CO.

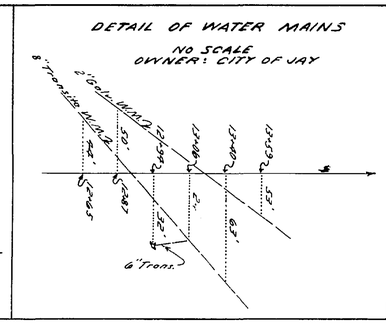

DETAIL OF WATER MAINS
NO SCALE
OWNER: CITY OF JAY



CITY OF JAY

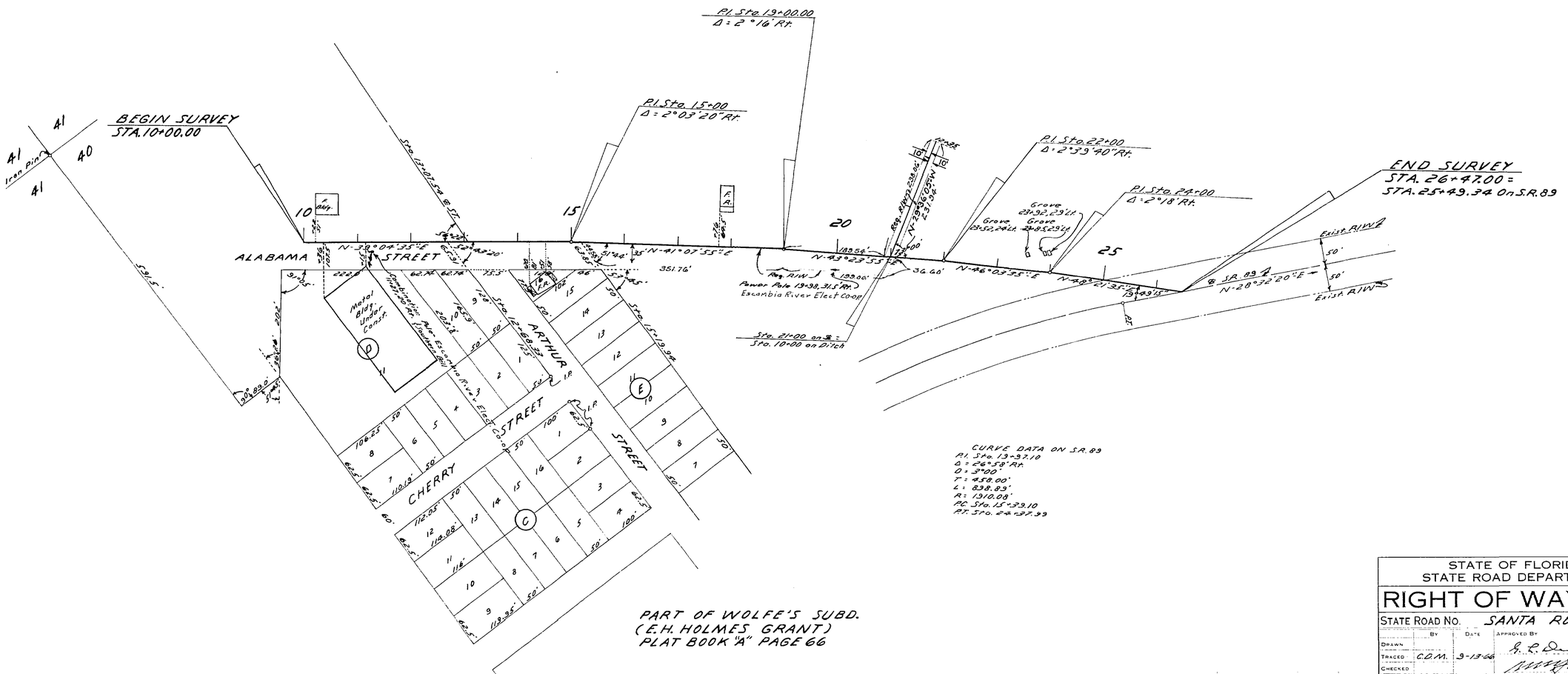

CURVE DATA ON S.R. 89
P.I. Sta. 13+37.10
Δ = 26°38' Rt.
D = 3°00'
T = 458.00'
L = 838.83'
R = 1910.08'
P.C. Sta. 15+39.10
P.T. Sta. 24+27.93

STATE OF FLORIDA
STATE ROAD DEPARTMENT

RIGHT OF WAY MAP

STATE ROAD No. SANTA ROSA COUNTY

	By	Date	Approved By	Date
Drawn				
Traced	C.D.M.	9-13-66		
Checked				
Compared				
Indexed				

STATE HIGHWAY ENGINEER

ENGINEER OF RIGHTS OF WAY

Revision	By	Date
	C.D.M.-MAS	2-2-66
	JMC-TOW	11-28-66

SECTION 58060-2502 SHEET 1 OF 1

JAY DRAINAGE