AF 426628

F.A. PROJECT NO.	SHEET NO.
N/A	1

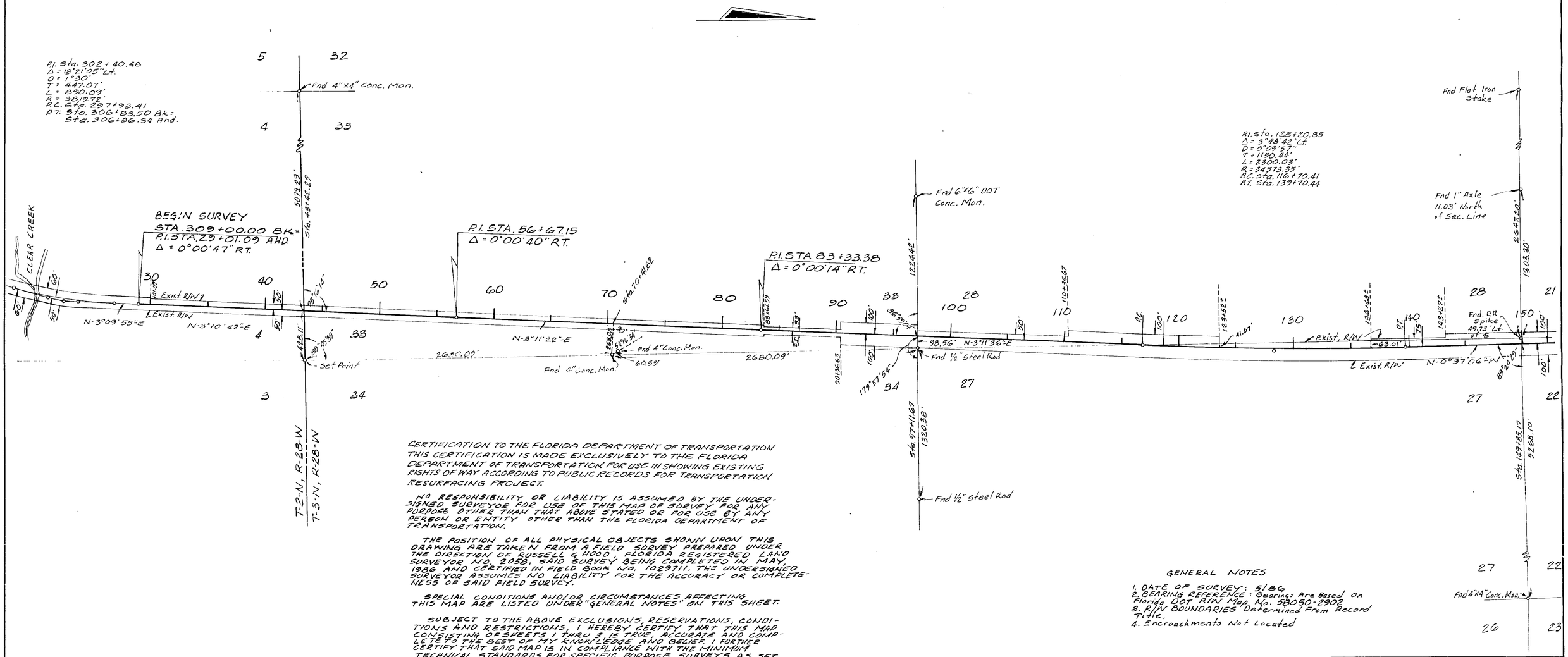

CERTIFICATION TO THE FLORIDA DEPARTMENT OF TRANSPORTATION
THIS CERTIFICATION IS MADE EXCLUSIVELY TO THE FLORIDA DEPARTMENT OF TRANSPORTATION FOR USE IN SHOWING EXISTING RIGHTS OF WAY ACCORDING TO PUBLIC RECORDS FOR TRANSPORTATION RESURFACING PROJECT.

NO RESPONSIBILITY OR LIABILITY IS ASSUMED BY THE UNDERSIGNED SURVEYOR FOR USE OF THIS MAP OF SURVEY FOR ANY PURPOSE OTHER THAN THAT ABOVE STATED OR FOR USE BY ANY PERSON OR ENTITY OTHER THAN THE FLORIDA DEPARTMENT OF TRANSPORTATION.

THE POSITION OF ALL PHYSICAL OBJECTS SHOWN UPON THIS DRAWING ARE TAKEN FROM A FIELD SURVEY PREPARED UNDER THE DIRECTION OF RUSSELL G. HOOD, FLORIDA REGISTERED LAND SURVEYOR NO. 2058, SAID SURVEY BEING COMPLETED IN MAY 1986 AND CERTIFIED IN FIELD BOOK NO. 1029711. THE UNDERSIGNED SURVEYOR ASSUMES NO LIABILITY FOR THE ACCURACY OR COMPLETENESS OF SAID FIELD SURVEY.

SPECIAL CONDITIONS AND/OR CIRCUMSTANCES AFFECTING THIS MAP ARE LISTED UNDER "GENERAL NOTES" ON THIS SHEET.

SUBJECT TO THE ABOVE EXCLUSIONS, RESERVATIONS, CONDITIONS AND RESTRICTIONS, I HEREBY CERTIFY THAT THIS MAP CONSISTING OF SHEETS 1 THRU 3 IS TRUE, ACCURATE AND COMPLETE TO THE BEST OF MY KNOWLEDGE AND BELIEF. I FURTHER CERTIFY THAT SAID MAP IS IN COMPLIANCE WITH THE MINIMUM TECHNICAL STANDARDS FOR SPECIFIC PURPOSE SURVEYS AS SET FORTH BY THE FLORIDA BOARD OF LAND SURVEYORS, PURSUANT TO SECTION 472.027 FLORIDA STATUTES.

Steadman Carroll
STEADMAN CARROLL
FLORIDA REGISTERED LAND SURVEYOR
NO. 2944
HIGHWAY 90 EAST
CHIPLEY, FLORIDA, 32428
JUNE 23, 1986

NOT VALID UNLESS
EMBOSSED

GENERAL NOTES

1. DATE OF SURVEY: 5/86
2. BEARING REFERENCE: Bearings Are Based on Florida DOT R/W Map No. 58050-2902
3. R/W BOUNDARIES Determined From Record Title.
4. Encroachments Not Located

FLORIDA DEPARTMENT OF TRANSPORTATION
RIGHT OF WAY ENGINEERING SECTION

RIGHT OF WAY MAP

STATE ROAD NO. 87 SANTA ROSA COUNTY

	BY	DATE	APPROVED BY	DATE
DRAWN	P.R.M.	5/28/86	Steadman Carroll (DISTRICT SURVEYOR)	6/23/86
TRACED	P.R.M.	6/04/86	J.B. Howard (ADM. OF R/W SURVEYING & MAPPING)	6-30-86
CHECKED				

MAPS PREPARED BY: CHIPLEY OFFICE
FIELD BOOK NO.S: 1029711
W.P.I. NO. N/A
SCALE 1" = 400'
SECTION 58050 (837)
SHEET 1 of 3

REVISION	BY	DATE

F.A. PROJECT NO.	SHEET NO.
N/A	2



FLORIDA DEPARTMENT OF TRANSPORTATION
RIGHT OF WAY ENGINEERING SECTION

RIGHT OF WAY MAP

STATE ROAD NO. 87 SANTA ROSA COUNTY

	BY	DATE	APPROVED BY	DATE
DRAWN	P.R.M.	5/28/86	Stedman Carroll	6/23/86
TRACED	P.R.M.	6/04/86	DISTRICT SURVEYOR ADMINISTRATOR	
CHECKED			F.B. Howard	6-30-86
			ADM. OF R/W SURVEYING & MAPPING	

MAPS PREPARED BY: CHIPLEY OFFICE
FIELD BOOK NO'S: 1029711
W.P.I. NO. N/A
SCALE 1"=400'
SECTION 58050 (837)
SHEET 2 of 3

REVISION	BY	DATE

AF 9782

F.A. PROJECT NO.	SHEET NO.
N/A	3

T-3-N, R-28-W

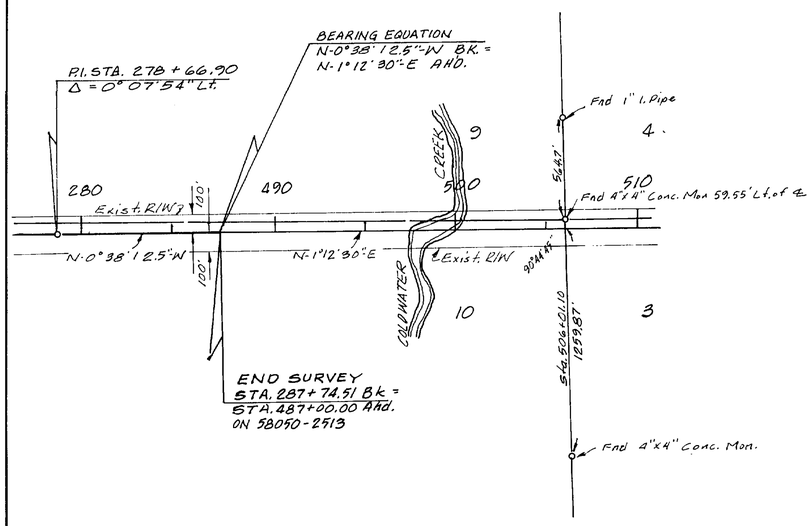

REVISION	BY	DATE

FLORIDA DEPARTMENT OF TRANSPORTATION
RIGHT OF WAY ENGINEERING SECTION

RIGHT OF WAY MAP

STATE ROAD NO. 87 SANTA ROSA COUNTY

	BY	DATE	APPROVED BY	DATE
DRAWN	P.R.M.	5/28/86	Woodman Carroll	6/23/86
TRACED	P.R.M.	6/04/86	DISTRICT SURVEYOR ADMINISTRATOR	
CHECKED			J.B. Howard	6-30-86
			ADM. OF R/W SURVEYING & MAPPING	

MAPS PREPARED BY CHIPLEY OFFICE	FIELD BOOK NO'S 1029711
W.P.I. NO. N/A	SCALE 1" = 400'
SECTION 58050 (837)	SHEET 3 of 3

POLYTRACE 033