LEGEND

AC.	-ACRES	L.W.S.	-LIGHT WOOD STAKE
ADM.	-ADMINISTRATOR	L.E.U.M.V.L.	-LOWER EDGE OF UPLAND MATURE VEGETATION LINE
AHD.	-AHEAD	MAINT.	-MAINTAINED
ALUM.	-ALUMINUM	m	-METERS
&	-AND	'	-MINUTE OR FEET
ASPH.	-ASPHALT	MON.	-MONUMENT
AVE.	-AVENUE	N.A.D.	-NORTH AMERICAN DATUM
BCK.	-BACK	N	-NORTH
B/L	-BASELINE	N.E.	-NORTHEAST / NORTHEASTERLY
BLVD.	-BOULEVARD	N.W.	-NORTHWEST / NORTHWESTERLY
C/L	-CENTERLINE	N/A	-NOT APPLICABLE
C.B.	-CHORD BEARING	#	-NUMBER
(C)	-COMPUTED	NO.	-NUMBER
COMM.	-COMMERCIAL	d	-PENNY
Co.	-COMPANY	O.R.B.	-OFFICIAL RECORD BOOK
Co	-COUNTY	(P)	-PLAT
C.M.	-CONCRETE MONUMENT	P.B.	-PLAT BOOK
CONC.	-CONCRETE	PG.	-PAGE
C.C.R.	-COPPER COATED ROD	P.C.	-POINT OF CURVATURE
C.I.R.	-CAPPED IRON ROD	P.I.	-POINT OF INTERSECTION
COOP.	-CO-OPERATIVE	P.T.	-POINT OF TANGENCY
COR.	-CORNER	P.O.T.	-POINT ON TANGENT
C.R.	-COUNTY ROAD	PRELIM.	-PRELIMINARY
(D)	-DEED	P.L.S.	-PROFESSIONAL LAND SURVEYOR
°	-DEGREE	P/L	-PROPERTY LINE
D	-DEGREE OF CURVE	PK	-PARKER KALON
D/B/A	-DOING BUSINESS AS	R	-RADIUS OR RANGE
△	-DELTA ANGLE	R.R.	-RAILROAD
D.O.T.	-DEPARTMENT OF TRANSPORTATION	R.L.S.	-REGISTERED LAND SURVEYOR
DIST.	-DISTURBED	RES.	-RESIDENTIAL
DR.	-DRIVE	RT.	-RIGHT
E	-EAST	R/W	-RIGHT OF WAY
E.F.B.	-ELECTRONIC FIELD BOOK	RD.	-ROAD
ETAL.	-AND OTHERS	"	-SECOND OR INCH
ETUX.	-AND WIFE	SEC.	-SECTION
ETVIR.	-AND HUSBAND	S	-SOUTH
EXIST.	-EXISTING	S.E.	-SOUTHEAST / SOUTHEASTERLY
F.A.	-FEDERAL AID	S.W.	-SOUTHWEST / SOUTHWESTERLY
ft.	-FEET	S.F.	-SQUARE FEET
F.C.	-FENCE CORNER	S.M.	-SQUARE METERS
(F)	-FIELD	S.R.	-STATE ROAD
(FA)	-FIELD ADJUSTED	STA.	-STATION
FLA.	-FLORIDA	ST.	-STREET / SAINT
F.D.O.T.	-FLORIDA DEPARTMENT OF TRANSPORTATION	T.B.	-TANGENT BEARING
FND.	-FOUND	T. to C.	-TANGENT TO CURVE
HA	-HECTARES	TS	-TITLE SEARCH
HWY.	-HIGHWAY	T	-TOWNSHIP OR TANGENT
I.D.	-IDENTIFICATION	U.S.	-UNITED STATES
INC.	-INCORPORATED	(UNREC.)	-UNRECORDED
I	-INTERSTATE	W	-WEST
I.P.	-IRON PIPE	W.P.I.	-WORK PROGRAM ITEM
I.R.	-IRON ROD	W/	-WITH
LT.	-LEFT		
L	-LENGTH		
LB	-LICENSED BUSINESS		
LS	-LICENSED SURVEYOR		
L.W.P.	-LIGHT WOOD POST		
LTD	-LIMITED		

GENERAL NOTES:

1. Bearing shown hereon are derived from traverse between B.L.C. 58-95-J01 and B.L.C. 58-95-J02. State plane coordinate system, North Zone, Lambert projection.
2. Property boundaries determined from Field Survey, Plats of record and record title.
3. Underground foundation encroachments not located.
4. Right of Way monuments to be set after construction of project is complete.
5. Only fixed improvements pertinent to the parcels to be acquired are shown. Fixed interior improvements not located.
6. This Right of Way Map was prepared for the purpose of preparing Legal Land Descriptions, Acquisition Documents, Monumentation, Property Management and as an aid in the appraisal of the Right of Way required for Transportation Facilities.
7. This Right of Way Map is supported by a Right of Way Control Survey Map, Dated May 29, 1997, prepared under the responsible charge of John D. Johnson, Florida Professional Land Surveyor No. 1499. Certified copies of this survey are filed of record in the District 3 Office in Chipley, Florida.
8. This Right of Way Map is also supported by a Right of Way Control Survey Map on Section 16, T 2 N, R 28 W. Dated July 29, 1997, prepared under the responsible charge of Don M. Finch Florida Professional Land Surveyor No. 3229. Certified copies of this survey are filed of record in the District 3 Office in Chipley, Florida.
9. All aprons are asphalt unless otherwise noted.
10. All distance and bearings are computed unless otherwise so indicated
11. Attention is directed to the fact that these maps may have been reduced in size by reproduction This must be considered when scaling data.
12. Conversions of distance have been based upon the U.S. Survey FOOT:

(ENGLISH) to METERS
(12/39.37) x feet = m
METERS to (ENGLISH)
(39.37/12) x m = feet

THIS MAP IS NOT A SURVEY.

UTILITY OWNERS:
POWER - ESCAMBIA RIVER ELECTRIC COOP., INC.
TELEPHONE - A.T.&T.
WATER & SEWER - EAST MILTON WATER SYSTEMS

BEGIN R/W PROJECT
58050-2519
STA. 40+03.869

T-2-N, R-28-W

JOHNSON SURVEYORS, INC.
1333 S. RAILROAD AVE., CHIPLEY, FL 32428

KEY MAP

RIGHT OF WAY MAP	FLORIDA DEPARTMENT OF TRANSPORTATION RIGHT OF WAY MAPPING	APPROVED BY R.G. Hood 5-30-97 DISTRICT SURVEYOR ADMINISTRATOR	REVISED SECTION LINES R.G. 1-9-98 REVISED GENERAL NOTES J.L.B. 7-30-97	PRELIM T.J.T. 07/19/96 FINAL T.J.T. 04/04/97 CHECKED J.K.Q. 04/04/97	F.A. PROJECT NO. N/A STATE ROAD NO. 87 SANTA ROSA COUNTY

MAPS PREPARED BY JOHNSON SURVEYORS, INC.	FIELD BOOK NO.'S 20011918 & E.F.B.
W.P.I. NO. 3118045	SCALE: 1:5000
SECTION 58050-2519	SHEET 1 OF 23

S.R. 87 FROM END OF FOUR LANE IN MILTON TO END OF CLEAR CREEK BRIDGE

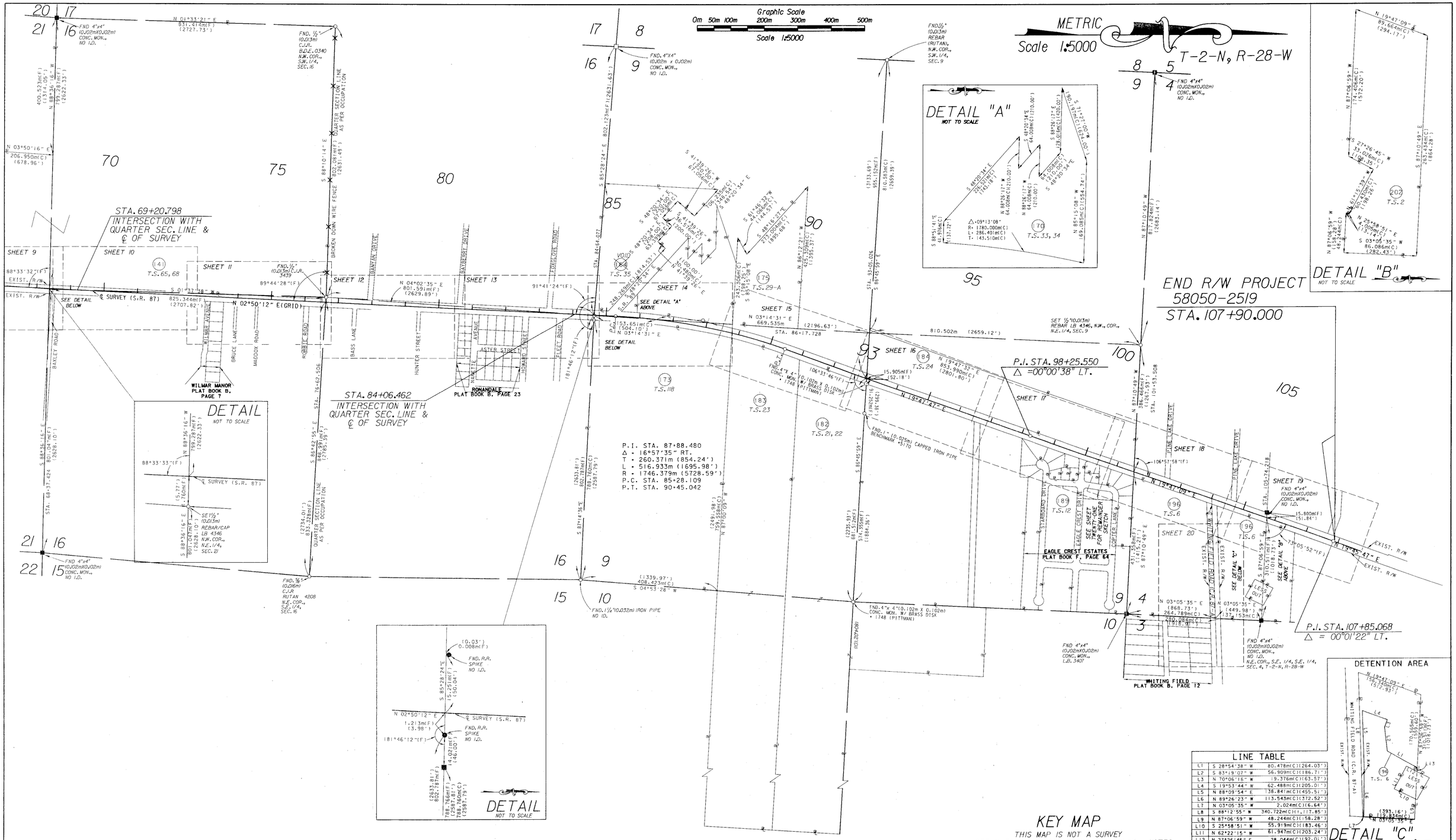

LINE TABLE		
L1	S 28°54'38" W	80.478m(C)(264.03')
L2	S 83°19'07" W	56.909m(C)(186.71')
L3	N 70°06'16" W	19.376m(C)(63.57')
L4	S 19°53'44" W	62.488m(C)(205.01')
L5	N 88°09'54" E	138.841m(C)(455.51')
L6	N 89°26'23" W	113.543m(C)(372.52')
L7	N 03°05'35" W	2.024m(C)(6.64')
L8	S 88°12'55" W	340.722m(C)(1,117.85')
L9	N 87°06'59" W	48.244m(C)(158.28')
L10	S 25°58'51" W	55.919m(C)(183.46')
L11	N 62°22'15" W	51.947m(C)(203.24')
L12	N 27°26'45" E	28.044m(C)(92.01')
L13	N 87°06'59" W	9.236m(C)(30.30')

RIGHT OF WAY MAP	FLORIDA DEPARTMENT OF TRANSPORTATION RIGHT OF WAY MAPPING	APPROVED BY R.B. Head DISTRICT SURVEYOR ADMINISTRATOR	DATE 5-30-97

REVISION	BY	DATE
REVISED PARCEL 196	R.M.	5-23-00
REVISED 1/4 SECTION LINE	R.M.	4-20-98
REVISED SECTION LINES	R.G.	1-9-98
REVISED SECTION 16	J.L.B.	7-16-97
REVISED CORNER LABELS	J.L.B.	6-27-97

	BY	DATE
PRELIM	T.J.T.	07/19/96
FINAL	T.J.T.	04/04/97
CHECKED	J.K.Q.	04/04/97

F.A. PROJECT NO. N/A

STATE ROAD NO. 87 SANTA ROSA COUNTY

MAPS PREPARED BY JOHNSON SURVEYORS, INC.

FIELD BOOK NO.'S 2001 1918 & E.F.B.

W.P.I. NO. 3118045 SCALE: 1:5000

SECTION 58050-2519 SHEET 2 OF 23

S.R. 87 FROM END OF FOUR LANE IN MILTON TO END OF CLEAR CREEK BRIDGE

CURVE	DELTA	LENGTH	TANGENT	CHORD	RADIUS	BEARING
C-1	00°20'13"	10.184m (33.41')	5.092m (16.71')	10.184m (33.41')	1731.139m (5679.58')	N 11°38'44" W
C-2	00°13'49"	6.950m (22.80')	3.475m (11.40')	6.949m (22.80')	1729.379m (5673.80')	N 11°42'49" W
C-3	02°20'19"	70.588m (231.59')	35.299m (115.81')	70.583m(231.57')	1729.379m (5673.80')	N 12°59'51" W
C-4	02°21'10"	71.087m (233.22')	35.549m (116.63')	71.082m(233.21')	1731.139m (5679.58')	N 12°59'26" W
C-5	00°43'17"	22.179m (72.77')	11.090m (36.38')	22.179m (72.77')	1761.619m (5779.58')	S 11°50'15" E
C-6	01°21'29"	41.751m (136.98')	20.877m (68.49')	41.750m(136.97')	1761.619m (5779.58')	N 12°52'38" W
C-7	01°08'54"	35.451m (116.31')	17.726m (58.16')	35.450m(116.31')	1768.879m (5803.40')	S 12°46'21" E
C-8	00°37'25"	19.174m (62.91')	9.587m (31.45')	19.174m (62.91')	1761.619m (5779.58')	N 13°52'05" W

RIGHT OF WAY MAP

FLORIDA DEPARTMENT OF TRANSPORTATION
RIGHT OF WAY MAPPING

APPROVED BY: [signature] DISTRICT SURVEYOR ADMINISTRATOR, FOR — DATE 5-30-97

REVISION	BY	DATE
REC. DATA PARCEL 100	R.G.	7-17-98
QUIT CLAIM PARCEL 100	J.L.B.	6-2-98
REV.106, 107	R.G.	1-9-98
REV.100,101,102,700	R.G.	11-24-97
WHOLE TAKE PARCEL 100	J.L.B.	10-6-97

	BY	DATE
PRELIM	T.J.T.	07/19/96
FINAL	T.J.T.	04/04/97
CHECKED	J.K.Q.	04/04/97

F.A. PROJECT NO. N/A

STATE ROAD NO. 87 SANTA ROSA COUNTY

MAPS PREPARED BY JOHNSON SURVEYORS, INC.

FIELD BOOK NO.'S 20011918 & E.F.B.

W.P.I. NO. 3118045

SCALE: 1:500

SECTION 58050-2519

S.R. 87 FROM END OF FOUR LANE IN MILTON TO END OF CLEAR CREEK BRIDGE

METRIC
SCALE 1:500

T-2-N, R-28-W

Graphic Scale
0m 10m 20m 30m 40m 50m
Scale 1:500

LINE	DIRECTION	DISTANCE
L-1	N 54°22'04" W	12.590m (41.31')
L-2	S 89°45'29" E	6.430m (21.10')
L-3	S 89°45'29" E	21.103m (69.24')
L-4	S 89°45'29" E	7.702m (25.27')
L-5	N 44°01'56" E	7.421m (24.35')
L-6	N 89°45'29" W	34.769m (114.07')
L-7	N 89°45'29" W	17.219m (56.49')
L-8	N 89°45'29" W	17.777m (58.32')
L-9	S 23°02'19" W	4.281m (14.06')
L-10	N 3°21'38" E	8.712m (28.58')
L-11	S 59°56'40" E	3.712m (12.18')

CURVE	DELTA	LENGTH	TANGENT	CHORD	RADIUS	BEARING
C-1	02°20'19"	70.588m (231.59')	35.299m (115.81')	70.583m (231.57')	1729.379m (5673.80')	N 12°59'51" W
C-2	02°21'10"	71.087m (233.22')	35.549m (116.63')	71.082m (233.21')	1731.139m (5679.58')	S 12°59'26" E
C-3	00°10'46"	5.420m (17.78')	2.710m (8.89')	5.420m (17.78')	1731.139m (5679.58')	N 14°15'23" W
C-4	00°17'20"	8.726m (28.63')	4.363m (14.31')	8.726m (23.35')	1731.139m (5679.58')	S 21°29'11" E
C-5	00°22'19"	11.234m (36.86')	5.617m (18.43')	11.234m (36.86')	1731.139m (5679.58')	N 21°49'00" W
C-6	04°31'55"	136.927m (449.23')	68.499m (224.73')	136.885m (449.12')	1731.139m (5679.58')	N 17°58'16" W
C-7	01°06'24"	33.440m (109.71')	16.721m (54.86')	33.439m (109.71')	1731.139m (5679.58')	N 20°47'25" W
C-8	01°22'41"	41.592m (136.46')	20.797m (68.23')	41.591m (136.45')	1729.379m (5673.80')	N 23°19'13" W
C-9	03°28'59"	105.238m (345.27')	52.635m (172.69')	105.222m (345.22')	1731.139m (5679.58')	N 23°44'39" W
C-10	00°39'22"	19.757m (64.82')	9.878m (32.41')	19.756m (64.82')	1725.379m (5660.68')	N 24°20'15" W
C-11	00°49'13"	24.759m (81.23')	12.380m (40.62')	24.759m (81.23')	1729.379m (5673.80')	N 25°04'32" W
C-12	01°05'08"	32.797m (107.60')	16.399m (53.80')	32.796m (107.60')	1731.139m (5679.58')	N 26°01'42" W
C-13	00°47'03"	23.693m (77.73')	11.847m (38.87')	23.693m (77.73')	1731.139m (5679.58')	N 26°57'48" W
C-14	00°16'23"	8.251m (27.07')	4.125m (13.53')	8.251m (27.07')	1731.139m (5679.58')	N 27°29'31" W
C-15	00°12'07"	6.098m (20.01')	3.049m (10.00')	6.098m (20.01')	1731.139m (5679.58')	N 28°18'05" W
C-16	02°11'47"	67.533m (221.56')	33.771m (110.80')	67.529 (221.55')	1761.619m (5779.58')	N 27°09'26" W
C-17	00°18'46"	9.614m (31.54')	4.807m (15.77')	9.614m (31.54')	1761.619m (5779.58')	N 26°30'06" W
C-18						
C-19	05°19'51"	163.900m (537.73')	82.009m (269.06')	163.841m (537.54')	1761.619m (5779.58')	N 23°23'37" W
C-20	00°18'42"	9.584m (31.44')	4.792m (15.72')	9.584m (31.44')	1761.619m (5779.58')	N 21°10'59" W
C-21						
C-22	03°32'35"	108.933m (357.39')	54.584m (179.08')	108.915m (357.33')	1761.619m (5779.58')	N 18°57'24" W
C-23	00°18'54"	9.684m (31.77')	4.842m (15.89')	9.684m (31.77')	1761.619m (5779.58')	N 20°03'45" W
C-24	00°01'21"	0.692m (2.27')	0.346m (1.14')	0.692m (2.27')	1764.619m (5789.42')	N 17°10'26" W
C-25	00°01'21"	0.691m (2.27')	0.345m (1.13')	0.691m (2.27')	1761.619m (5779.58')	S 17°10'26" E
C-26	00°16'22"	8.388m (27.52')	4.194m (13.76')	8.388m (27.52')	1761.619m (5779.58')	S 17°01'35" E
C-27	02°21'20"	72.427m (237.62')	36.218m (118.83')	72.422m (237.60')	1761.619m (5779.58')	N 15°42'43" W
C-28	00°25'59"	13.315m (43.68')	6.658m (21.84')	13.315m (43.68')	1761.619m (5779.58')	N 15°51'11" W
C-29	00°16'22"	8.402m (27.57')	4.201m (13.78')	8.402m (27.57')	1764.619m (5789.42')	N 17°01'35" W
C-31	00°25'59"	13.315m (43.68')	6.658m (21.84')	13.315m (43.68')	1761.619m (5779.58')	N 14°56'28" W
C-32	00°21'16"	10.896m (35.75')	5.448m (17.87')	10.896m (35.75')	1761.619m (5779.58')	N 14°21'25" W
C-33	00°37'25"	19.174m (62.91')	9.587m (31.45')	19.174m (62.91')	1761.619m (5779.58')	N 13°52'05" W
C-34	01°21'29"	41.751m (136.98')	20.877m (68.49')	41.750m (136.97')	1761.619m (5779.58')	N 12°52'38" W
C-35	01°08'54"	35.451m (116.31')	17.726m (58.16')	35.450m (116.31')	1768.879m (5803.40')	S 12°46'21" E

THIS MAP IS NOT A SURVEY
SEE SHEET ONE FOR LEGEND AND GENERAL NOTES

RIGHT OF WAY MAP

FLORIDA DEPARTMENT OF TRANSPORTATION
RIGHT OF WAY MAPPING

APPROVED BY R. B. Hood DATE 5-30-97
DISTRICT SURVEYOR ADMINISTRATOR

REVISION	BY	DATE
WHOLE TAKE PARCEL 113	J.L.B.	3-9-98
REV. 106, 107, 117, 118, 702	R.G.	1-9-98
ADDED PAR 112		

	BY	DATE
PRELIM	T.J.T.	07/19/96
FINAL	T.J.T.	04/04/97
CHECKED	J.K.Q.	04/04/97

F.A. PROJECT NO. N/A

STATE ROAD NO. 87 SANTA ROSA COUNTY

MAPS PREPARED BY JOHNSON SURVEYORS, INC.
W.P.I. NO. 3118045
FIELD BOOK NO.'S 20011918 & E.F.B.
SCALE 1:500
SECTION 58050-2519
SHEET 4 OF 23

S.R. 87 FROM END OF FOUR LANE IN MILTON TO END OF CLEAR CREEK BRIDGE

RESUBDIVISION OF SKY LINE HEIGHTS PLAT BOOK B, PAGE 38

MARLBOROUGH VILLAGE PLAT BOOK B, PAGE 153

SKYLINE DRIVE (P)

WALTER AVE. (P)

GAYNELL STREET (P)

SYRCLE AVE. (P)

APPALOOSA AVENUE (P)

PINTO AVENUE (P)

LYONS DRIVE (P)

NOT INCLUDED

Graphic Scale
0m 10m 20m 30m 40m 50m
Scale 1:500

METRIC
SCALE 1:500
T-2-N, R-28-W

℄ SURVEY
P.I. STA. 46+19.096
Δ = 17°58'01" LT.
T = 276.083m (905.78')
L = 547.634m (1796.70')
R = 1746.379m (5729.58')
P.C. STA. 43+43.013
P.T. STA. 48+90.647

CURVE	DELTA	LENGTH	TANGENT	CHORD	RADIUS	BEARING
C-1	00°12'07"	6.098m (20.01')	3.049m (10.00')	6.098m (20.01')	1731.39m (5679.58')	N 28°18'05" W
C-2	01°02'30"	31.470m (103.25')	15.735m (51.62')	31.469m (103.24')	1731.39m (5679.58')	N 28°55'23" W
C-3	02°11'47"	67.533m (221.56')	33.771m (110.80')	67.529m (221.55')	1761.619m (5779.58')	N 27°09'26" W
C-4	89°59'59"	14.363m (47.12')	9.144m (30.00')	12.932m (42.43')	9.144m (30.00')	S 74°26'38" E
C-5	25°14'12"	38.125m (125.08')	19.377m (63.57')	37.818m (124.07')	86.557m (283.98')	N 73°10'28" E

RIGHT OF WAY MAP

FLORIDA DEPARTMENT OF TRANSPORTATION
RIGHT OF WAY MAPPING

APPROVED BY R. B. Head DATE 5-30-97
DISTRICT SURVEYOR ADMINISTRATOR

REVISION	BY	DATE
REVISED SECTION LINE	R.G.	1-9-98
VOID PARCEL 119	R.G.	8-8-97

	BY	DATE
PRELIM	T.J.T	07/19/96
FINAL	T.J.T	04/04/97
CHECKED	J.K.Q.	04/04/97

F.A. PROJECT NO. N/A

STATE ROAD NO. 87 SANTA ROSA COUNTY

MAPS PREPARED BY JOHNSON SURVEYORS, INC.

FIELD BOOK NO.'S 20011918 & E.F.B.

W.P.I. NO. 3118045

SCALE: 1:500

SECTION 58050-2519

SHEET 5 OF 23

THIS MAP IS NOT A SURVEY
SEE SHEET ONE FOR LEGEND AND GENERAL NOTES.

S.R. 87 FROM END OF FOUR LANE IN MILTON TO END OF CLEAR CREEK BRIDGE

PINTO AVENUE (P)

PALOMINO DRIVE (P)

MARLBOROUGH VILLAGE
PLAT BOOK B, PAGE 153

ASHBOROUGH VILLAGE
PLAT BOOK C, PAGE 188

SEC. 21, T-2-N, R-28-W

BUCKSKIN DRIVE (P)

KENNINGTON DRIVE (P)

KENNINGTON SUBDIVISION
PLAT BOOK C, PAGE 92

Graphic Scale
Scale 1:500

SCALE METRIC 1:500

THIS MAP IS NOT A SURVEY
SEE SHEET ONE FOR LEGEND AND GENERAL NOTES

N 29°26'38" W (GRID) ℄ SURVEY (S.R. 87)

IDENTICAL POINT

SEE SHEET ONE FOR REMAINDER

RIGHT OF WAY MAP

FLORIDA DEPARTMENT OF TRANSPORTATION
RIGHT OF WAY MAPPING

APPROVED BY R. H. Hood DATE 5-30-97
DISTRICT SURVEYOR ADMINISTRATOR

REVISION	BY	DATE	REVISION	BY	DATE

	BY	DATE
PRELIM	T.J.T.	07/19/96
FINAL	T.J.T.	04/04/97
CHECKED	J.K.Q.	04/04/97

F.A. PROJECT NO. N/A

STATE ROAD NO. 87 SANTA ROSA COUNTY

MAPS PREPARED BY JOHNSON SURVEYORS, INC.

FIELD BOOK NO.'S 20011918 & E.F.B.

W.P.I. NO. 3118045

SCALE 1:500

SECTION 58050-2519

SHEET 6 OF 23

S.R. 87 FROM END OF FOUR LANE IN MILTON TO END OF CLEAR CREEK BRIDGE

ASHBOROUGH VILLAGE
PLAT BOOK C, PAGE 188

ASHBOROUGH COURT(P)

C REALIGNMENT S.R. 89
P.I. STA. 571+96.992
Δ - 65°41'33" RT.
T - 40.350m (132.38')
L - 71.659m (231.82')
R - 62.500m (205.05')
P.C. STA. 571+56.642
P.T. STA. 572+28.301

STA. 56+68.463 ℄ SURVEY S.R. 87-
STA. 572+73.819 ℄ REALIGNMENT S.R. 89

N 29°26'38" W (GRID) ℄ SURVEY (S.R. 87)

SEC. 21, T-2-N, R-28-W

SCALE 1:500 METRIC

Graphic Scale
0m 10m 20m 30m 40m 50m
Scale 1:500

GULF POWER CO. EASEMENT

FOREST GROVE
PLAT BOOK A, PAGE 96

DIXIE ROAD(P)

S.R. 89 & 1/4 LINE
STA. 73+74.231

STA. 74+55.831

KENNINGTON SUBDIVISION
PLAT BOOK C, PAGE 92

ARLINGWOOD
PLAT BOOK C, PAGE 86

ARLINGWOOD DRIVE(P)

GULF POWER CO. EASEMENT

DETENTION AREA

℄ OF SURVEY
P.I. STA. 59+83.506
Δ - 32°16'50" RT.
T - 252.698m (829.06')
L - 491.956m (1614.02')
R - 873.190m (2864.79')
P.C. STA. 57+30.807
P.T. STA. 62+22.763

CURVE	DELTA	RADIUS	LENGTH	TANGENT	CHORD	BEARING
C-1	09°11'32"	888.430m (2914.79')	142.535m (467.63')	71.421m (234.32')	142.382m (467.13')	S 20°25'33" E
C-2	08°03'12"	857.950m (2814.79')	120.591m (395.64')	60.396m (198.15')	120.493m (395.32')	N 25°25'02" W
C-3	07°45'08"	852.190m (2795.89')	117.288m (384.80')	58.737m (192.71')	117.195m (384.50')	S 25°30'04" E
C-4	08°51'50"	857.950m (2814.79')	132.728m (435.46')	66.497m (218.17')	132.596m (435.03')	N 15°37'51" W
C-5	07°41'25"	853.190m (2799.17')	114.516m (375.71')	57.344m (188.14')	114.430m (375.43')	S 15°57'13" E
C-6	12°58'01"	857.950m (2814.79')	194.170m (637.04')	97.501m (319.88')	193.756m (635.68')	S 03°38'48" E
C-7	02°44'36"	888.430m (2914.79')	42.537m (139.56')	21.275m (69.79')	42.533m (139.54')	N 23°39'02" W
C-8	06°26'56"	888.430m (2914.79')	99.996m (328.07')	50.051m (164.21')	99.944m (327.90')	S 19°03'17" E
C-9	47°08'52"	60.808m (199.50')	50.038m (164.17')	26.533m (87.05')	48.638m (159.57')	S 44°20'08" W

T.S. 70 SEE SHEET ONE (PART) FOR REMAINDER

T.S. 134

T.S. 117

T.S. 69

T.S. 65, 68 SEE SHEET ONE FOR REMAINDER

SEE SHEET 1 OF 23 FOR DETAIL OF DETENTION AREA

THIS MAP IS NOT A SURVEY
SEE SHEET ONE FOR LEGEND AND GENERAL NOTES

RIGHT OF WAY MAP

FLORIDA DEPARTMENT OF TRANSPORTATION
RIGHT OF WAY MAPPING

APPROVED BY — DATE
DISTRICT SURVEYOR ADMINISTRATOR — 5-30-97

REVISION	BY	DATE
REV. PAR.130	R.M.	05-17-98

	BY	DATE
PRELIM	T.J.T.	07/19/96
FINAL	T.J.T.	04/04/97
CHECKED	J.K.Q.	04/04/97

F.A. PROJECT NO. N/A
STATE ROAD NO. 87 SANTA ROSA COUNTY

MAPS PREPARED BY JOHNSON SURVEYORS, INC.
FIELD BOOK NO.'S 20011918 & E.F.B.
W.P.I. NO. 3118045
SCALE: 1:500
SECTION 58050-2519
SHEET 7 OF 23

S.R. 87 FROM END OF FOUR LANE IN MILTON TO END OF CLEAR CREEK BRIDGE

FOREST GROVE
PLAT BOOK A, PAGE 96

METRIC
SCALE 1:500
SEC. 21, T-2-N, R-28-W

Graphic Scale
0m 10m 20m 30m 40m 50m
Scale 1:500

FOREST DRIVE (P)

OAKLAND ROAD (P)

SEE SHEET ONE AND TWO FOR REMAINDER

℄ SURVEY
P.I. STA. 59+83.506
Δ = 32°16'50" RT.
T = 252.698m (829.06')
L = 491.956m (1614.02')
R = 873.190m (2864.79')
P.C. STA. 57+30.807
P.T. STA. 62+22.763

DETENTION AREA

CURVE	DELTA	RADIUS	LENGTH	TANGENT	CHORD	BEARING
C-1	12°58'01"	857.950m (2814.79')	194.168m (637.03')	97.500m (319.88')	193.754m (635.67')	S 03°38'49" E

DETAIL N.T.S.

THIS MAP IS NOT A SURVEY
SEE SHEET ONE FOR LEGEND AND GENERAL NOTES

RIGHT OF WAY MAP

FLORIDA DEPARTMENT OF TRANSPORTATION
RIGHT OF WAY MAPPING

APPROVED BY R. A. Hood DATE 5-30-97
DISTRICT SURVEYOR ADMINISTRATOR

REVISION	BY	DATE
QUITCLAIM PAR. 138, REV. PAR. 800 AND ADD PARCEL 215	J.L.B.	5-23-01
VOID 214 - ADD 800	J.L.B.	12-19-00
ADDED PARCEL 214	J.L.B.	9-12-00
REV. DISTANCE PAR. 141	J.L.B.	7-16-97

	BY	DATE
PRELIM	T.J.T.	07/19/96
FINAL	T.J.T.	04/04/97
CHECKED	J.K.O.	04/04/97

F.A. PROJECT NO. N/A
STATE ROAD NO. 87 SANTA ROSA COUNTY

MAPS PREPARED BY JOHNSON SURVEYORS, INC.
W.P.I. NO. 3118045
SECTION 58050-2519

FIELD BOOK NO.'S 20011918 & E.F.B.
SCALE: 1:500
SHEET 8 OF 23

S.R. 87 FROM END OF FOUR LANE IN MILTON TO END OF CLEAR CREEK BRIDGE

Graphic Scale
0m 10m 20m 30m 40m 50m
Scale 1:500

METRIC
SCALE 1:500

T-2-N, R-28-W

N 03°50'16" E 206.950m(C) (678.96')
N 87°40'08" W 182.880m(C) (600.00')
N 03°50'16" E 182.880m(C) (600.00')
FND. 4"x4" (0.102m x 0.102m) CONC. MON. NO I.D.
20 17 21 16
N 88°36'16" W 799.287m(F) (2622.33')
S 30°10'53" W (10.347m(C) (33.95')
N 87°09'48" W .500m(C) (4.92')
S 02°50'12" W (97.77') 29.799m(C)
REQUIRED R/W
EXIST. R/W
65 66 67 68
T.S. 65, 68 SEE SHEET ONE AND TWO FOR REMAINDER
(14) (PART)
STA. 67+61.066 INTERSECTION OF 1/4 SECTION LINE AND CENTERLINE
N 02°50'12" E (1171.37') 357.033m(C) (1299.40') 396.057m(C)
SIGN
N 02°50'12" E (GRID) ℄ SURVEY (S.R. 87)
N 04°09'21" E 740.263m(F) (2428.68')
N 04°09'21" E 76.423m(F) (250.73')
5.443m(F) (17.86')
SE1/4 (0.03m) REBAR/CAP LB 4346 N.W. COR., N.E.1/4, SEC. 21
88°33'32"(F) (6.77') 1.760m(F)
(534.66') 162.966m(C)
(2708.05') 825.414m(C)
EXIST. R/W
N 01°37'38" W 825.344m(C) (2707.82')
89°11'40"(F)
90°00'00"(F)
(182.63') 55.665m(C)
EXIST. R/W
ASPH.
SIGN
FND. ¾" (0.019m) IRON PIPE, NO I.D.
0.94m (3') SPLIT RAIL FENCE
(448 J/D) 119.413m(C) (391.77')
VOID 145 T.S. 89
COMM.
90°38'44"(F)
(53.80') 16.397m(C)
S 87°09'48" E 3.062m(C) (10.05')
N 02°50'12" E (10.05')
REQUIRED R/W
144 T.S. 67
FND. ½" (0.013m) REBAR, NO I.D.
706 707 T.S. 67-B
N 87°09'48" W 3.062m(C) (10.05')
N 02°50'12" E (10.05')
S 02°50'12" W T.C.E.
N 87°09'48" E
ASPH.
3 STRANDS BARBED WIRE
REQUIRED R/W
24.058m(C) (78.93')
76.500m(C) (250.98')
143 T.S. 66
(255.28') 77.808m(C)
(7.81') 2.381m(C) N 56°48'33" E 9.292m(C) (30.49')
142 T.S. 57 (PART)
(4) WIRE FENCE
37.000m(C) (121.39') REQUIRED R/W
141 T.S. 57 (PART)
S 86°58'44" E (8.007m(C) (59.08')
STA. 68+45.750 ℄ OF SANDY LANE
(276.01') 84.134m(C) S 86°31'04" E
(307.01') 93.578m(C) S 04°09'21" W
(1.01') 0.307m(C) N 86°31'04" W
S 04°09'21" W (309 J/D) 94.220m(C) (309.12')
N 86°30'55" W 24.213m(C) (79.46')
(140.00') 42.672m(C) S 02°50'12" W
(70.45') 21.473m(C) S 02°50'12" W
(41.48'D) (40.00') 12.192m(C) S
25'(D) 25'(D) 83.713m(F) (274.65')
(276.01') 84.134m(C) N 86°31'04" W
(139.64') 42.561m(C) S 04°09'21" W
(224.37') 68.380m(C) N 88°36'16" W (310.48')
FND. ½" (0.013m) REBAR, NO I.D.
(334.49') 101.952m(C) S 04°09'21" W
STA. 68+37.424 ℄ OF BAILEY ROAD
S 88°36'16" E 60.644m(C) (198.97')
(206.48') 63.446m(C)
169.571m(C) (556.35')
EXISTING COUNTY MAINT. R/W
STA. 68+49.542 ℄ OF BAILEY ROAD
S 86°37'23" E EXISTING COUNTY MAINT. R/W
357.144m(C) (1171.73')
FND. 4"x4" (0.102m x 0.102m) CONC. MON. NO I.D.
21 16
22 15

THIS MAP IS NOT A SURVEY
SEE SHEET ONE FOR LEGEND AND GENERAL NOTES

RIGHT OF WAY MAP

FLORIDA DEPARTMENT OF TRANSPORTATION
RIGHT OF WAY MAPPING

APPROVED BY R. L. Hood DATE 5-30-97
DISTRICT SURVEYOR ADMINISTRATOR

REVISION	BY	DATE
VOID PAR 145	R.G.	10-9-97
REV. HALF SECTION LINE 16	J.L.B.	7-16-97

	BY	DATE
PRELIM	T.J.T.	07/19/96
FINAL	T.J.T.	04/04/97
CHECKED	J.K.Q.	04/04/97

F.A. PROJECT NO. N/A

STATE ROAD NO. 87 SANTA ROSA COUNTY

MAPS PREPARED BY JOHNSON SURVEYORS, INC.
W.P.I. NO. 3118045
FIELD BOOK NO.'S 20011918 8 E.F.B.
SCALE:1:500
SECTION 58050-2519
SHEET 9 OF 23

S.R. 87 FROM END OF FOUR LANE IN MILTON TO END OF CLEAR CREEK BRIDGE

Graphic Scale
0m 10m 20m 30m 40m 50m
Scale 1:500

METRIC
SCALE 1:500

SEC. 16, T-2-N, R-28-W

STA. 69+20.798
INTERSECTION WITH
QUARTER SECTION LINE
& ℄ OF SURVEY

69 70 71 72

REQUIRED R/W
EXIST. R/W
N 02°41'09" E
811.474m(C)
(2662.31')
162.966m (534.66')
4 STRANDS OF BARBED WIRE
N 02°50'12" E
825.414m(C) (2708.05')
S 01°37'38" W (2707.82')
825.344m(F)
N 02°50'12" E (GRID)
℄ SURVEY (S.R. 87)
512.627m(C)
(1681.84')
SIGN
1.219m (4') WIRE FENCE
T.C.E.
RES.
T.S. 65 & 68
708
SEE SHEET ONE AND TWO FOR REMAINDER (PART) T.S. 65 & 68
141
142
T.S. 57 (PART)
711
T.S. 57
717
T.S. 56-A
710
T.S. 56
709
T.S. 55
COMM.
℄ OF BAILEY ROAD
STA. 68+49.542
S 86°58'44" E
18.007m(C)
(59.08')
S 86°37'23" E
357.144m(C)
(1171.75')
90°32'25"(F)
90°32'25"(C)
N 87°09'48" W
(1334.85')
406.864m(C)
S 03°10'17" W
N 87°09'48" W
112.776m(C)(370.00')
64.030m(C) (210.07')
N 02°50'12" E
(210.00'(D))
(150.00'(D))
(100.00'(D))
CHAINLINK FENCE

THIS MAP IS NOT A SURVEY
SEE SHEET ONE FOR LEGEND AND GENERAL NOTES

REVISION	BY	DATE
REV. 710, ADD 717	R.G.	8-8-97
REV. HALF SECTION LINE	J.L.B.	7-16-97

	BY	DATE
PRELIM	J.K.Q.	07/19/97
FINAL	J.K.Q.	04/04/97
CHECKED	T.J.T.	04/04/97

APPROVED BY R. H. Hood DATE 5-30-97
DISTRICT SURVEYOR ADMINISTRATOR

RIGHT OF WAY MAP

FLORIDA DEPARTMENT OF TRANSPORTATION
RIGHT OF WAY MAPPING

F.A. PROJECT NO. N/A

STATE ROAD NO. 87 SANTA ROSA COUNTY

MAPS PREPARED BY JOHNSON SURVEYORS, INC.
FIELD BOOK NO.'S 20011918 & E.F.B.
W.P.I. NO. 3118045
SCALE: 1:500
SECTION 58050-2519
SHEET 10 OF 23

S.R. 87 FROM END OF FOUR LANE IN MILTON TO END OF CLEAR CREEK BRIDGE

Graphic Scale
0m 10m 20m 30m 40m 50m
Scale 1:500

METRIC
SCALE 1:500

SEC. 16, T-2-N, R-28-W

DETAIL
NOT TO SCALE

DETAIL
NOT TO SCALE

THIS MAP IS NOT A SURVEY
SEE SHEET ONE FOR LEGEND AND GENERAL NOTES

RIGHT OF WAY MAP

FLORIDA DEPARTMENT OF TRANSPORTATION
RIGHT OF WAY MAPPING

APPROVED BY R. H. Hood DATE 5-30-97
DISTRICT SURVEYOR ADMINISTRATOR

REVISION	BY	DATE
REV. HALF SECTION LINE	J.L.B.	7-16-97
ADDED BEARING PAR 172	J.L.B.	6-27-97

	BY	DATE
PRELIM	J.K.O.	07/19/96
FINAL	J.K.O.	04/13/97
CHECKED	T.J.T.	04/13/97

F.A. PROJECT NO. N/A

STATE ROAD NO. 87 SANTA ROSA COUNTY

MAPS PREPARED BY JOHNSON SURVEYORS, INC.
FIELD BOOK NO.'S 20011918 & E.F.B.
W.P.I. NO. 3113045
SCALE: 1:500
SECTION 53050-2519
SHEET 11 OF 23

S.R. 87 FROM END OF FOUR LANE IN MILTON TO END OF CLEAR CREEK BRIDGE

RIGHT OF WAY MAP

FLORIDA DEPARTMENT OF TRANSPORTATION
RIGHT OF WAY MAPPING

APPROVED BY: R. G. Hood — DATE: 5-30-97
DISTRICT SURVEYOR ADMINISTRTATOR

REVISION	BY	DATE
REV. PAR 152 & 154	R.G.	10-14-97
REV. PAR 160	R.G.	10-9-97
REV. REM. PAR 154	R.G.	8-27-97
REV. HALF SECTION LINE	J.L.B.	7-16-97

	BY	DATE
PRELIM	J.K.Q.	07/19/97
FINAL	J.K.Q.	04/04/97
CHECKED	T.J.T.	04/04/97

F.A. PROJECT NO. N/A

STATE ROAD NO. 87 — SANTA ROSA COUNTY

MAPS PREPARED BY: JOHNSON SURVEYORS, INC
W.P.I. NO. 3118045
FIELD BOOK NO.'S: 20011918 & E.F.B.
SCALE: 1:500
SECTION 58050-2519
SHEET 12 OF 23

S.R. 87 FROM FOUR LANE IN MILTON TO END OF CLEAR CREEK BRIDGE

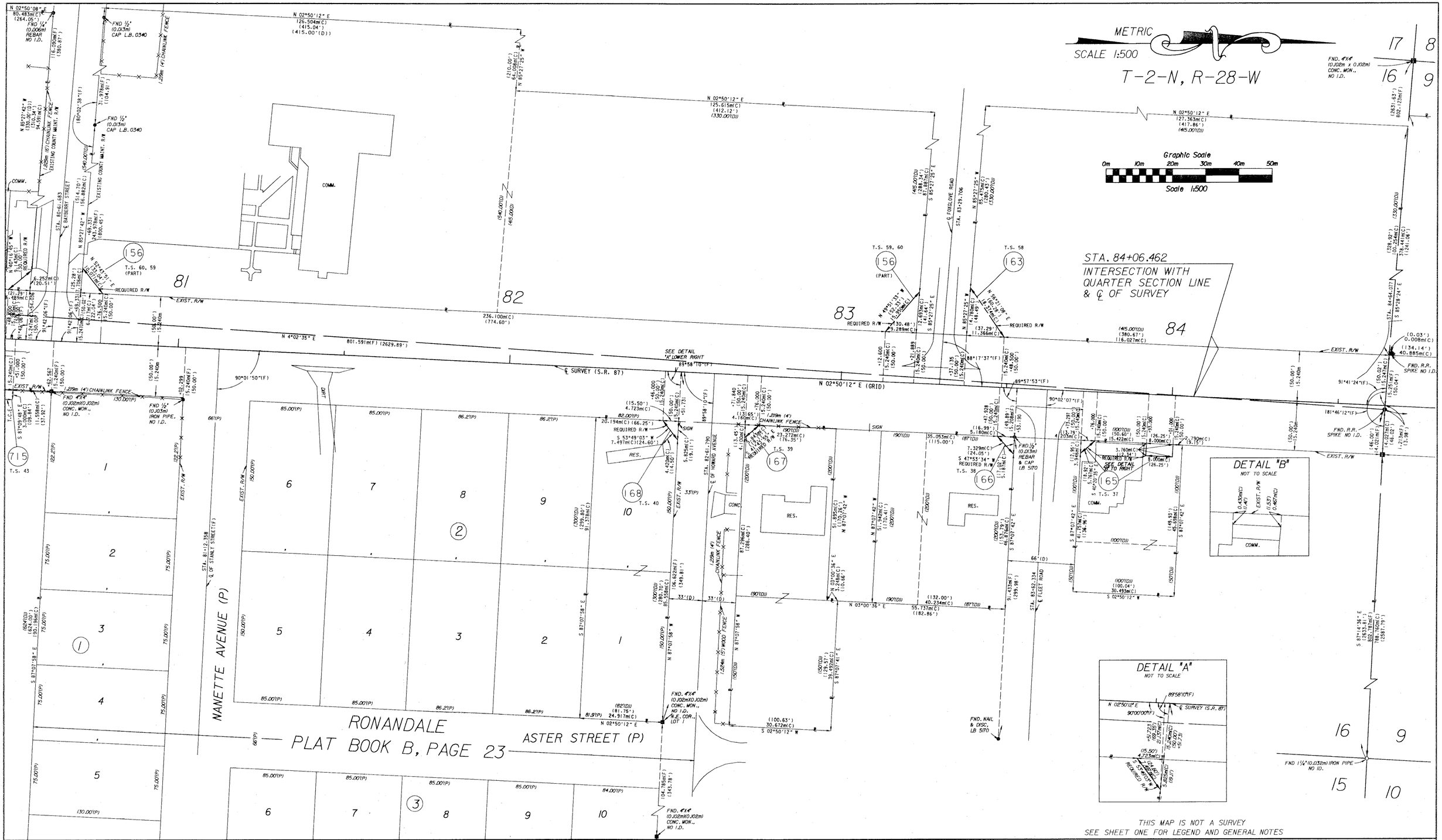

RIGHT OF WAY MAP	FLORIDA DEPARTMENT OF TRANSPORTATION RIGHT OF WAY MAPPING	APPROVED BY R. L. Hood DATE 5-30-97 DISTRICT SURVEYOR ADMINISTRATOR	REVISION	BY	DATE	REV. N. OF SEC. LINE 16	R.G.	10-14-97	PRELIM	J.K.Q.	07/19/96	F.A. PROJECT NO. N/A	MAPS PREPARED BY JOHNSON SURVEYORS, INC.	FIELD BOOK NO.'S 20011918 & E.F.B.
						REV. HALF SECTION LINE 16	J.L.B.	7-16-97	FINAL	J.K.Q.	04/04/97	STATE ROAD NO. 87 SANTA ROSA COUNTY	W.P.I. NO. 3118045	SCALE: 1:500
						REVISION	BY	DATE	CHECKED	T.J.T.	04/04/97		SECTION 58050-2519	SHEET 13 OF 23

S.R. 87 FROM END OF FOUR LANE IN MILTON TO END OF CLEAR CREEK BRIDGE

METRIC
SCALE 1:500

T-2-N, R-28-W

Graphic Scale
0m 10m 20m 30m 40m 50m
Scale 1:500

CURVE	DELTA	RADIUS	LENGTH	TANGENT	CHORD	BEARING
C-1	02°54'16"	1761.619m (5779.58')	89.304m (292.99')	44.662m (146.53')	89.294m (217.69')	N 12°38'54" E
C-2	01°04'22"	1720.000m (5643.03')	32.204m (105.66')	16.105m (52.83')	32.204m (105.66')	S 12°51'07" W
C-3	04°54'40"	1715.000m (5626.63')	147.000m (482.28')	73.545m (241.29')	146.955m (482.13')	S 09°51'36" W
C-4	04°34'04"	1720.000m (5643.03')	137.127m (449.89')	68.600m (225.07')	137.091m (449.77')	S 05°07'14" W
C-5	06°17'31"	1761.619m (5779.58')	193.454m (634.69')	96.824m (317.66')	193.357m (634.37')	S 08°03'01" W
C-6	09°13'08"	1780.000m (5839.88')	286.401m (939.63')	143.510m (470.83')	286.093m (938.62')	N 08°26'05" E
C-7	00°59'19"	1780.000m (5839.88')	30.715m (100.77')	15.358m (50.39')	30.715m (100.77')	N 03°19'52" E
C-8	01°32'07"	1761.619m (5779.58')	47.205m (154.87')	23.604m (77.44')	47.203m (154.87')	N 04°08'12" E
C-9	11°16'52"	1731.139m (5679.58')	340.852m (1118.28')	170.979m (560.95')	340.302m (1116.47')	N 08°46'18" E
C-10	00°11'39"	1731.139m (5679.58')	8.891m (29.17')	4.446m (14.59')	8.891m (29.17')	N 02°59'02" E

℄ SURVEY (S.R. 87)
P.I. STA. 87+88.480
Δ - 16°57'35" RT.
T - 260.371m (854.23')
L - 516.933m (1695.97')
R - 1746.379m (5729.58')
P.C. STA. 85+28.109
P.T. STA. 90+45.042

℄ CONSTRUCTION
P.I. STA. 1088+21.392
Δ - 16°57'35" RT.
T - 260.910m (856.00')
L - 518.005m (1699.49')
R - 1750.000m (5741.46')
P.C. STA. 1085+60.486
P.T. STA. 1090+78.491

THIS MAP IS NOT A SURVEY
SEE SHEET ONE FOR LEGEND AND GENERAL NOTES

RIGHT OF WAY MAP

FLORIDA DEPARTMENT OF TRANSPORTATION
RIGHT OF WAY MAPPING

APPROVED BY R. B. Hood DATE 5-30-97
DISTRICT SURVEYOR ADMINISTRATOR

REVISION	BY	DATE
REV. PAR 170, 171	R.W.	4-20-98
WHOLE TAKE PARCEL 169	R.G.	4-7-98
VOID 164, REV 169-171, 173	R.G.	10-14-97
REV. HALF SECTION LINE 16	J.L.B.	7-16-97

	BY	DATE
PRELIM	J.K.Q.	07/19/96
FINAL	J.K.Q.	04/04/97
CHECKED	T.J.T.	04/04/97

F.A. PROJECT NO. N/A
STATE ROAD NO. 87 SANTA ROSA COUNTY

MAPS PREPARED BY JOHNSON SURVEYORS, INC.
W.P.I. NO. 3118045
FIELD BOOK NO.'S 2001918 & E.F.B.
SCALE 1:500
SECTION 58050-2519
SHEET 14 OF 23

S.R. 87 FROM END OF FOUR LANE IN MILTON TO END OF CLEAR CREEK BRIDGE

METRIC
SCALE 1:500
SEC. 9, T-2-N, R-28-W

Graphic Scale
0m 10m 20m 30m 40m 50m
Scale 1:500

DETAIL "A"
NOT TO SCALE

DETAIL "B"
NOT TO SCALE

DETAIL "C"
NOT TO SCALE

SEE SHEET TWO FOR REMAINDER T.S. 29-A

SEE DETAIL "C" ABOVE

SEE DETAIL "B" ABOVE

WEST LINE OF THE SE1/4

CROSS HATCHED AREA QUITCLAIMED O.R.B. 1694, PAGE 375

TAKING LINE

REQUIRED R/W

EXIST. R/W

DIRT ROAD

SIGN

CONSTRUCTION

SURVEY (S.R. 87)

N 19°47'47" E (GRID)

T.S. 25.31

T.S. 29

T.S. 34-A

T.S. 30

T.S. 27

T.S. 26

(PART) T.S. 28

T.S. 23
SEE SHEET TWO FOR REMAINDER

T.S. 118
SEE SHEET 2 FOR REMAINDER

T.S. 21
SEE SHEET TWO FOR REMAIDER

1089 1090 1091 1092

89 90 91 92

FND. 4"X 4"(0.102m X 0.102m) CONC. MON. W/ BRASS DISK (PITTMAN)• I748

DETENTION AREA

THIS MAP IS NOT A SURVEY
SEE SHEET ONE FOR LEGEND AND GENERAL NOTES

SEE SHEET SIXTEEN

℄ SURVEY (S.R. 87)
P.I. STA. 87+88.480
Δ - 16°57'35" RT.
T - 260.371m(854.23')
L - 516.933m(1695.97')
R - 1746.39m(5729.58')
P.C. STA. 85+28.109
P.T. STA. 90+45.042

℄ CONSTRUCTION
P.I. STA. 1088+21.392
Δ - 16°57'35" RT.
T - 260.910m(856.00')
L - 518.005m(1699.49')
R - 1750.000m(5741.46')
P.C. STA. 1085+60.486
P.T. STA. 1090+78.491

CURVE	DELTA	LENGTH	TANGENT	CHORD	RADIUS	BEARING
C-1	05°31'20"	171.558m (562.85')	85.845m (281.64')	171.492m (562.64')	1780.000m (5839.88')	S 17°02'07" W
C-2	04°19'29"	132.969m (436.25')	66.516m (218.23')	132.938m (436.15')	1761.619m (5779.58')	N 17°38'02" E
C-3	01°22'15"	42.150m (138.29')	21.076m (69.15')	42.149m (138.28')	1761.619m (5779.58')	N 14°47'10" E
C-4	01°04'04"	33.171m (108.83')	16.586m (54.42')	33.171m (108.83')	1780.000m (5839.88')	N 13°34'41" E
C-5	02°54'16"	89.304m (292.99')	44.662m (146.53')	89.294m (292.96')	1761.619m (5779.58')	N 12°38'54" E
C-6	09°13'08"	286.401m (939.63')	145.510m (470.83')	286.093m (938.62')	1780.000m (5839.88')	N 08°26'06" E
C-7	11°16'52"	340.852m (1118.28')	170.979m (560.95')	340.302m (1116.47')	1731.139m (5679.58')	N 08°46'18" E
C-8	04°54'40"	147.000m (482.28')	73.545m (241.29')	146.955m (482.13')	1715.000m (5626.63')	S 09°51'36" W
C-9	01°04'22"	32.204m (105.66')	16.103m (52.83')	32.204m (105.66')	1720.000m (5643.03')	S 12°51'07" W
C-10	05°23'03"	162.679m (533.72')	81.399m (267.06')	162.619m (533.53')	1731.139m (5679.58')	N 17°06'15" E
C-11	06°24'29"	192.365m (631.12')	96.283m (315.89')	192.265m (630.79')	1720.000m (5643.03')	S 16°35'33" W
C-12	00°09'44"	5.040m (16.54')	2.520m (8.27')	5.040m (16.54')	1780.000m (5839.88')	S 14°11'35" W

REVISION	BY	DATE
ADDED RECORDING DATA	R.G.	2-12-99
REV. 171, 174, 175, 176, 178, 179, 180, 181	R.M.	4-20-98
ADD QUITCLAIM PARCEL 176	J.L.B.	3-9-98
WHOLE TAKE 176, REV. 180	R.G.	12-4-97
REV. 171, 173-183	R.G.	10-14-97

	BY	DATE
PRELIM	J.K.O.	07/19/96
FINAL	J.K.O.	04/04/97
CHECKED	T.J.T.	04/04/97

RIGHT OF WAY MAP

FLORIDA DEPARTMENT OF TRANSPORTATION
RIGHT OF WAY MAPPING

APPROVED BY R H Hood DATE 5-30-97
DISTRICT SURVEYOR ADMINISTRATOR

F.A. PROJECT NO. N/A

STATE ROAD NO. 87 SANTA ROSA COUNTY

MAPS PREPARED BY JOHNSON SURVEYORS, INC.

FIELD BOOK NO.'S 20011918 & E.F.B.

W.P.I. NO. 3118045

SCALE: 1:500

SECTION 58050-2519

SHEET 15 OF 23

S.R. 87 FROM END OF FOUR LANE IN MILTON TO END OF CLEAR CREEK BRIDGE

FND.½" (0.013m) REBAR (RUTAN), N.W. COR., S.W. 1/4, SEC. 9

WEST LINE OF THE SE¼

N 03°14'31" E
85.264m(C) (279.14') (276.00'(D))

(855.15') 260.638m(C)
955.15' (311.58')

(822.44') (250.68m(C))
(318.40') 97.181m(C)
(449.21'(D)) 360.58m(E)

T.S. 28 (PART) (81)

N 19°47'47" E
88.485m(C) (290.30')

REQUIRED R/W

51A, 93+05.26 (E SURVEY)
51A, 109+03.59 (E CONSTR.)
31.674m(C) (103.92')
S 86°45'59" E

WOOD FENCE (1.18')

EXIST. R/W

(289.63') 88.278m(C)

(287.78'(D))

1093

SSM

-5.884m(C) (19.30')

(32.86') (10.018m(C))

15.240m (50.00')

106°33'46"(F)

(52.17') (15.900m(C)) (51.18')

FND.4"X 4" (0.102m X 0.102m) CONC. MON. W/ BRASS DISK • 1748 (PITTMAN)

198.738 (652.42')

214.274m(C) (703.00')

(78.01') 23.778m(C) S 19°47'47" W

(17.66') 5.383m(C)

89.674m(C) (294.21')

(294.21') 89.675m(C) N 19°47'47" E REQUIRED R/W

(294.35'(D))

1094

N 19°47'47" E

CONSTRUCTION

SURVEY (S.R. 87)

N 19°47'47" E (GRID)

199.237 (653.66')

5.240m(C) (48.62') 50.00'

FND.½" (0.013m) REBAR (RUTAN),

(17.66') 5.383m(C) N 86°46'40" W

101.077m(C)(331.62')

(331.62') 101.077m(C) S 19°47'47" W

(331.59'(D))

1095

N 19°40'58" E
846.897m(C) (2778.53')

N 19°47'47" E
407.112m(C) (1335.67')

525.055m(C)(1722.62')

(2784.04'(D))

SEE SHEET TWO FOR REMAINDER T.S. 24 (84)

Graphic Scale
0m 10m 20m 30m 40m 50m
Scale 1:500

METRIC
SCALE 1:500
SEC. 9, T-2-N, R-28-W

1096

REQUIRED R/W

36.000m (118.11')

EXIST. R/W

(1.00') 0.305m

15.240m (50.00')

1.219m (4.0') WOOD RAIL FENCE

198.43'

30.000m (98.43')

201.30' (660.43') 201.30m(C)

FND. 1" (0.025m) CAPPED IRON PIPE BENCHMARK #5170

S 86°46'39" E
5.383m(C) (17.66')

152.556m(C) (500.51')

(500.38'(D))

152.555m(C)(500.51')

N 19°47'47" E
REQUIRED R/W

S 86°45'59" E
5.383m(C) (17.66')

19.080m(C) (62.60') (62.60') N 19.080m(C)

S 19°47'47" W

DIRT ROAD

S 86°45'59" E
(1475.31') 449.654m(C)
(449.97'(D))

(61.53') 18.758m(C) S 86°46'39" E

(651.87'(D))

REQUIRED R/W

S 88°01'01" E
(344.81') 105.094m(C)

DETENTION AREA

(186.36') 56.797m(C) S 86°46'59" E (186.39'(D))

(654.02'(D))

FND.1" (0.025m) CAPPED IRON PIPE BENCHMARK #5170

214.398m(C)(703.41')
S 86°46'40" E

(222.23'(D))

681.517m(F) (2235.43')

57.256m(F) (187.84')

N.E. CORNER OF SE 1/4 OF SEC.9 FND.4"X 4" (0.102m X 0.102m) CONC. MON. W/ BRASS DISK • 1748 (PITTMAN)

(282.25'(D)) (282.5') 86.000m(C) S 03°45'57" W

(317.85'(D))

(317.85') 96.881m(C) S 03°45'57" W

IDENTICAL POINT

146.195m(C)(479.64')

(479.64'(D))

S 03°45'57" W

WHITING WOODS SUB. UNRECORDED

+57.183 130.000m(C)

(423.23') 129.000m(C) S 19°47'47" W

REQUIRED R/W

N 63°34'52" W
34.086m(C) (111.83')

+53.252 163.859m(C)

(65.62') 20.000m(C) S 26°53'26" W

REQUIRED R/W

+77.317 130.000m(C)

(142.89') 43.554m(C) S 19°47'47" W

REQUIRED R/W

(119.90') 36.552m(C) S 63°34'51" E

REQUIRED R/W

+73.099 166.329m(C)

182 T.S. 21

SEE SHEET TWO FOR REMAINDER

+20.871 130.000m(C)

188 T.S. 19

187 T.S. 18

186 T.S. 17

185 T.S. 20

THIS MAP IS NOT A SURVEY
SEE SHEET ONE FOR LEGEND AND GENERAL NOTES

RIGHT OF WAY MAP	FLORIDA DEPARTMENT OF TRANSPORTATION RIGHT OF WAY MAPPING	APPROVED BY R. L. Hood DISTRICT SURVEYOR ADMINISTRATOR	DATE 5-30-97	REVISION	BY	DATE	REVISION	BY	DATE		BY	DATE	F.A. PROJECT NO. N/A	MAPS PREPARED BY JOHNSON SURVEYORS, INC.	FIELD BOOK NO.'S 20011918 & E.F.B.
							REV. PAR 181	R.W.	4-20-98	PRELIM	J.K.Q.	07/19/96		W.P.I. NO. 3118045	SCALE: 1:500
							ADD UTILITY EASEMENT	R.G.	10-30-97	FINAL	J.K.Q.	04/04/97	STATE ROAD NO. 87 SANTA ROSA COUNTY	SECTION 58050-2519	SHEET 16 OF 23
							REV. PAR 181, 182, 184, 186-188	R.G.	10-14-97	CHECKED	T.J.T.	04/04/97			

CURVE	DELTA	RADIUS	LENGTH	TANGENT	CHORD	BEARING
C-1	71°09'45"	7.620m (25.00')	9.464m (31.05')	5.452m (17.89')	8.868m (29.09')	N 55°22'02" E
C-2	02°16'58"	7.620m (25.00')	0.304m (1.00')	0.152m (0.50')	0.304m (1.00')	S 87°54'37" E
C-3	71°09'45"	7.620m (25.00')	9.464m (31.05')	5.452m (17.89')	8.868m (29.09')	S 15°47'44" E
C-4	35°23'32"	7.620m (25.00')	4.707m (15.44')	2.431m (7.98')	4.633m (15.20')	S 69°04'22" E

RIGHT OF WAY MAP	FLORIDA DEPARTMENT OF TRANSPORTATION RIGHT OF WAY MAPPING	APPROVED BY R. G. Hood, DISTRICT SURVEYOR ADMINISTRATOR, DATE 5-30-97

REVISION	BY	DATE
REV.PAR 184,185,186,190	R.G.	10-14-97
REV.PAR 189, ADDED	R.G.	8-22-97
PAR 207-209, 211, 212		

	BY	DATE
PRELIM	J.K.Q.	07/19/96
FINAL	J.K.Q.	04/04/97
CHECKED	T.J.T.	04/04/97

F.A. PROJECT NO. N/A

STATE ROAD NO. 87 SANTA ROSA COUNTY

MAPS PREPARED BY JOHNSON SURVEYORS, INC.

FIELD BOOK NO.'S 20011918 & E.F.B.

W.P.I. NO. 3118045

SCALE: 1:500

SECTION 58050-2519

S.R. 87 FROM END OF FOUR LANE IN MILTON TO END OF CLEAR CREEK BRIDGE

RIGHT OF WAY MAP	FLORIDA DEPARTMENT OF TRANSPORTATION RIGHT OF WAY MAPPING	APPROVED BY R. G. Hood 5-30-97 DISTRICT SURVEYOR ADMINISTRATOR

REVISION	BY	DATE
WHOLE TAKE 192	R.G.	4-7-98
WHOLE TAKE 191 & 194	R.G.	2-11-98
REV. PARCELS 191-195	R.G.	10-23-97
REV. PAR 184	R.G.	10-14-97
REV. PAR 189, ADDED 211,207,206 & 213	R.M.	8-22-97

	BY	DATE
PRELIM	J.K.Q.	07/19/96
FINAL	J.K.Q.	04/04/97
CHECKED	T.J.T.	04/04/97

F.A. PROJECT NO. N/A		MAPS PREPARED BY JOHNSON SURVEYORS, INC.	FIELD BOOK NO.'S 20011918 & E.F.B.
STATE ROAD NO. 87	SANTA ROSA COUNTY	W.P.I. NO. 3118045	SCALE: 1:500
		SECTION 58050-2519	SHEET 18 OF 23

S.R. 87 FROM END OF FOUR LANE IN MILTON TO END OF CLEAR CREEK BRIDGE

PINE LAKE ESTATES
UNRECORDED

Graphic Scale
0m 10m 20m 30m 40m 50m
Scale 1:500

METRIC
SCALE 1:500
SEC. 4, T-2-N, R-28-W

FND. ½" (O.D.13m) RFNAR NO I.D.

IDENTICAL POINT

N 03°17'35" E 201.955m(C) (662.58') (660.00'(D))

S 03°17'35" W 201.193m(C) (660.09') (660'(D))

S 86°42'25" E (1215.52'(D)) (1230.00'(D))

N 85°56'50" W (1460.48'(D)) (1480'(D))

CLEAR CREEK

N 17°00'55" E 93.725m(C) (307.50') (308.90'(D))

48.194m(C) (158.44') (158.25'(D))

21.134m(C) (69.50') (72.55'(D))

N 81°06'52" W

7.867m(C) (25.81') REQUIRED R/W

N 19°47'09" E 35.312m(C) (115.85')

S 70°12'51" E (45.53') 4.600m(C) (15.09')

50'(D)

109

STA. 104+18.35

STA. 104+55.61

S 88°23'44" E (1335.19') (1350.00'(D))

N 88°23'47" W (1339.26') (1350.00'(D))

E. PINE LAKE DRIVE (HELLINGER ROAD) (D)

44.000m (144.36')

30.000m (98.43')

(177.73'(D)) (179.98') 54.857m(C)

FND.½" (O.D.13m) REBAR & 5/70 BENCHMARK

EXIST. R/W

105

(318.87'(D)) (305.04') 92.977m(C) S 19°47'09" W

106

(222.81'(D))

107

(409.5'(D))

108

(656.37') 200.061m(C) S 19°47'09" W

REQUIRED R/W

T.S. •10 195

REQUIRED R/W N 19°47'09" E 63.607m(C) (208.68')

T.S. •5 197

T.S. •4-A 198

T.S. •4 99

N 19°47'09" E 4.530m(C) (14.86')

N 19°45'47" E 5.499m(C) (18.04')

(79.91') 24.358m(C) N 69°56'32" W

S 69°56'32" E 36.516m(C) (119.78')

(70.91') 21.613m(C) S 69°56'32" E

(11.51') 3.508m(C)

(60.00'(D)) (60.00') (18.288m(C))

4.646m(C) (15.24')

(18.51') 5.643m

EXIST. R/W

(566.93'(D)) (540.19') (164.643m(C))

N 69°56'32" W 3.047m(C) (10.00') (10.00'(D))

(200'(D)) (198.64') 60.545m(C)

N 19°45'47" E

END ℄ CONSTRUCTION STA. 1107+90.000

P.I. STA. 1107+86.490 △ = 00°01'22" LT.

P.I. STA. 107+85.068 △ = 00°01'22" LT.

N 19°45'47" E

END R/W ACQUISITION LT. & RT. STA. 1107+90.000 (℄ CONSTRUCTION)= STA. 107+88.579 (℄ SURVEY)

END R/W PROJECT 58050-2519 STA. 107+90.000

FND 4"x4" (0.102m×0.102m) CONC. MON., NO I.D.

N 81°06'52" W (83.52'(D)) STA. 1105+12.268 (℄ CONSTRUCTION)

STA. 104+18.35

STA. 104+55.61

S 88°23'44" E (1335.19') (1350.00'(D))

(59.84') 18.240m(C) (60.00') (60'(D))

70°50'07"(F)

70°46'06"(F)

70°49'10"(F)

℄ SURVEY (S.R. 87)

N 19°47'09" E (GRID)

73°05'52"(F)

(54.94') 16.750m(C) (55.00') (55'(F))

(54.94') 16.750m(C) (55.00') (55'(F))

(91.84') 28.000m (92.00') (92'(D))

30.000m (98.43')

CONC. DRIVE

(103.35') 31.500m (103.35')

(50.00')

15.240m (50.00')

EXIST. R/W

156.340m(C) (512.93')

(182.55'(D)) 5.396m(C) (17.70')

89.658m(C) (294.15')

89.664m(C) (294.17')

(114.44'(D))

5.398m(C) (17.71')

28.494m(C) (93.48') (4.92') 1.500m(C) N 70°12'51" W

N 19°47'09" E 82.774m(C) (271.57') (271.08'(D))

(179.59') 54.738m(C) S 19°47'09" W

(22.86') 6.969m(C) N 87°10'49" W

33.790m(C) (110.86')

3.514m(C) (11.53')

N 19°47'09" E 31.763m(C) (104.21')

6.663m(C) (21.86') N 70°14'13" W

3.511m(C) (11.52') N 19°45'47" E

EXIST. R/W

54.418m(C) (178.56') (300.40'(D))

INGRESS/EGRESS EASEMENT

N 87°10'49" W (1442.48'(D)) (138.37') 42.178m(C)

(12.5'(D)) 3.810m (12.50')

N 02°49'11" E 87.737m(C) (287.85') (287.85'(D))

REQUIRED R/W

S 87°10'49" E 238.088m(C) (781.07') (795.27'(D))

(230.28'(D)) (755.54') 230.294m(C)

N 87°10'49" W 247.434m(C) (811.79') (817.31'(D))

S 03°05'35" W 79.179m(C) (259.75') (259.75'(D))

S 03°05'35" W (282.13') 86.086m(C)

DETENTION AREA
(SEE DETAIL "C" SHEET 2)

202
T.S. •2
SEE SHEET TWO FOR REMAINDER

201
T.S. •3

200
T.S. •1

196
T.S. •6
SEE SHEET TWO FOR REMAINDER

(1) (1.85') 0.564m(C) S (0.91m) N 88°12'35" E

+62.593 (104.832m(C) (343.94') ℄ S.R. 87

N 19°53'44" E 62.488m(C) (205.01')

(11.692 m(C) (71.78') (71.46')

EXIST. R/W

15.240m

N 88°12'35" E (145.51') 44.341m(C)

S 19°47'09" W (145.51') 44.341m(C)

WHITING FIELD ROAD

N 19°47'09" E 42.398m(C) (139.10')

N 81°53'14" E (60.70') 18.504m(C)

21.181m(C) (69.50') N 88°55'57" W

5.152m(C) (16.90') N 01°48'35" W

REQUIRED R/W

S 19°47'09" W (175.06') 53.360m(C) (586.20'(D))

THIS MAP IS NOT A SURVEY
SEE SHEET ONE FOR LEGEND AND GENERAL NOTES

RIGHT OF WAY MAP

FLORIDA DEPARTMENT OF TRANSPORTATION
RIGHT OF WAY MAPPING

APPROVED BY R.H. Hood DATE 5-30-97
DISTRICT SURVEYOR ADMINISTRATOR

REVISION	BY	DATE
REV. PARCEL 196	R.N.	05-22-00
REV. PARCEL 195	R.G.	10-23-97

	BY	DATE
PRELIM	J.K.Q	07/19/96
FINAL	J.K.Q.	04/04/97
CHECKED	T.J.T	04/04/97

F.A. PROJECT NO. N/A

STATE ROAD NO. 87 SANTA ROSA COUNTY

MAPS PREPARED BY JOHNSON SURVEYORS, INC.

FIELD BOOK NO.'S 20011918 & E.F.B.

W.P.I. NO. 3118045

SCALE: 1:500

SECTION 58050-2519

SHEET 19 OF 23

S.R. 87 FROM END OF FOUR LANE IN MILTON TO END OF CLEAR CREEK BRIDGE

DETENTION AREA
(SEE DETAIL "C" SHEET 2
AND SHEET 19)

O.R. 1471, PG. 181

N 30°06'16" W
19.376m(C)
(63.57')

REQUIRED R/W

S 83°19'07" W
56.909m(C)
(186.71')

S 83°34'36" W
60.274m(C)
(197.03')

N 30°06'16" W
92.988m(C)
(305.01')

REQUIRED R/W

(343.94')
104.832m(C)
+62.593
(℄ S.R. 87)

REQUIRED R/W

N 88°09'54" E
138.841m(C)
(455.51')

ROAD EASEMENT

SEE SHEET
TWO FOR
REMAINDER
T.S. 6
196

(1117.85')
340.722m(C)
N 88°12'55" E

113.543m(C)
(372.52')
S 89°26'23" E

FND 4"x4"
(0.02mX0.02m)
CONC. MON.,
NO I.D.
N.E. COR., S.E. 1/4,
S.E. 1/4, SEC. 4,
T-2-N, R-28-W

S 87°10'49" E
60.728m(C)
(199.24')
(199.24'(D))

(1720'(D))
(524.26m(D))
(1719.83')
N 03°05'35" E
137.153m(E)
(449.98')
522.459m(C)
(1714.10')
(1720'(D))

N 03°05'35" E
2.024m(C)
(6.64')

(161.68')
49.279m(C)
49.410m(C)
(162.11')
(200'(D))

S 89°26'23" E
N 88°12'55" E

T.S. 6-A
203

REQUIRED R/W

11.550m(C)
(37.89')
N 88°12'55" E

(1720.42'(D))
(524.508m(D))
(1720.42')
S 03°05'31" W
519.588m(C)

METRIC
SCALE 1:500
T-2-N, R-28-W

Graphic Scale
0m 10m 20m 30m 40m 50m
Scale 1:500

EXIST. R/W

11

12

13

14

(150.00')
45.720m(C)

(150.00')
45.720m(C)

(50.00')
15.240m(C)

(50.00')
15.240m(C)

(1117.85')
340.722m(C)

(150.00')
45.720m(C)

STA. 13+62.59
(50.18')
15.295m(C)
(50.18')

(50.18')
15.295m(C)
(50.18')

℄ WHITING FIELD ROAD (C.R. 87-A)

N 88°12'55" E

N 03°05'35" E
2.533m(C)
(8.31')

N 88°12'55" E
(170.73')
52.038m(C)

100'(P)

N 88°12'55" E
86.080m(C)
(282.41')

S 88°12'55" W
86.410m(C)
(283.50')
(602.29'(D))

EXIST. R/W

S 03°05'03" W
6.118m(C)
(20.07')
(20.00'(D))

EXIST. R/W

N 88°12'55" E
350.170m(C)
(1148.85')

N 85°27'00" E
(10.549m(C)
(362.69')

REQUIRED R/W

REQUIRED R/W

N 88°09'54" E
225.000m(C)
(738.19')

196
T.S. 6
SEE SHEET
TWO FOR
REMAINDER

285
T.S. 6-C
VOID

50'(P)

1 2 3 4 5

WHITING FIELD
PLAT BOOK B, PAGE 12

ALICIA ROAD

DECK STREET (P)
(VACATED)

(810.24')
246.961m(C)
(810.24')
(802.88')
244.719m(C)
(802.88')
(804.29'(D))

42 41 40 39 38

N 03°05'35" E

S 03°05'35" W

NAVY BLVD. (P)

(1345.23')
410.027m(C)
S 87°10'49" E

4 3

(50.00'(D)
15.240m(C)
(50.00')
N 87°10'49" W

FND 4"x4"
(0.02mX0.02m)
CONC. MON.,
LB 3407

9 10 43 44 45 46 47

THIS MAP IS NOT A SURVEY
SEE SHEET ONE FOR LEGEND AND GENERAL NOTES

RIGHT OF WAY MAP

FLORIDA DEPARTMENT OF TRANSPORTATION
RIGHT OF WAY MAPPING

APPROVED BY _____ DATE 5-30-97
R. S. Hood
DISTRICT SURVEYOR ADMINISTRATOR

REVISION	BY	DATE
REV. PARCEL 196	R.N.	5-22-00
VOID PARCEL 205	R.G.	1-9-98

	BY	DATE
PRELIM	J.K.Q.	07/19/96
FINAL	J.K.Q.	04/04/97
CHECKED	T.J.T.	04/04/97

F.A. PROJECT NO. N/A

STATE ROAD NO. 87 SANTA ROSA COUNTY

MAPS PREPARED BY JOHNSON SURVEYORS, INC.
FIELD BOOK NO.'S 20011918 B E.F.B.
W.P.I. NO. 3118045 SCALE: 1:500
SECTION 58050-2519 SHEET 20 OF 23

S.R. 87 FROM END OF FOUR LANE IN MILTON TO END OF CLEAR CREEK BRIDGE

REFERENCE CONTROL POINTS

NOT TO SCALE

LEGEND: ⊕=Set ½" Rebar & Cap LB# 4346
△=Set Nail & Disc LB# 4346
▲=Found Nail & Disc LB# 4346

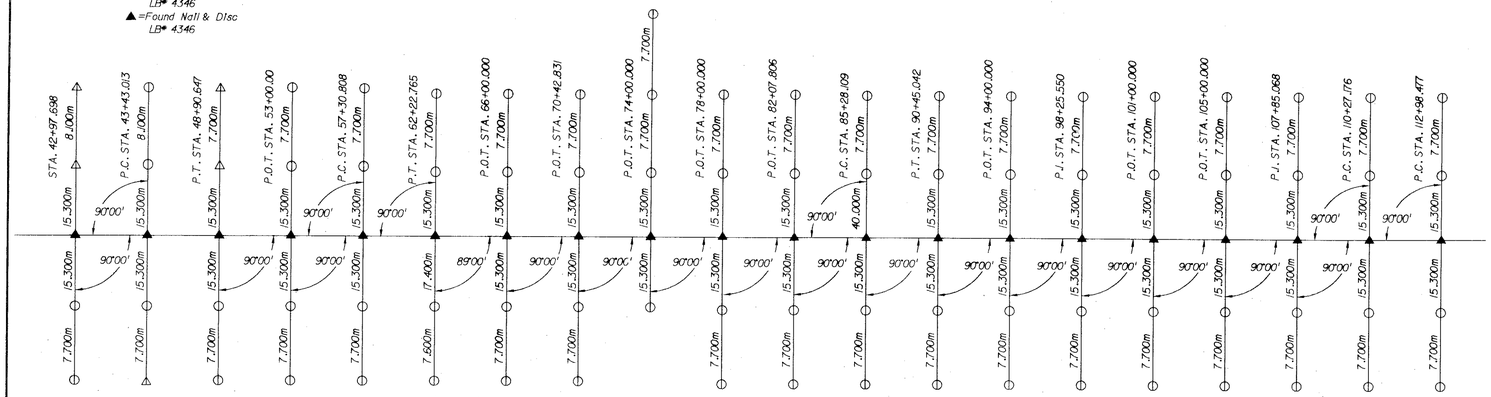

DETAIL

NOT TO SCALE

189

T.S. 12

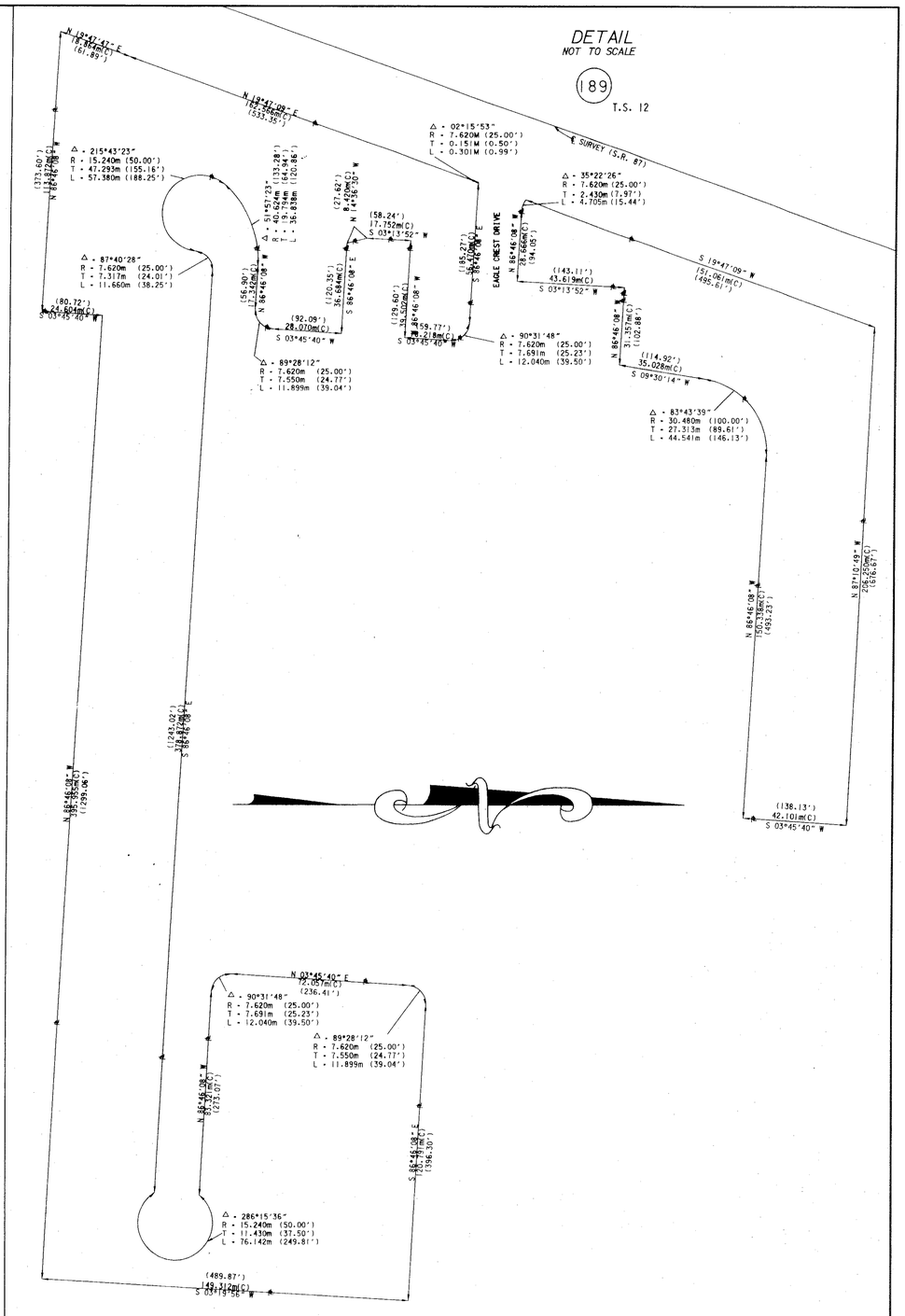

SEE SHEET ONE FOR LEGEND AND GENERAL NOTES

RIGHT OF WAY MAP

FLORIDA DEPARTMENT OF TRANSPORTATION
RIGHT OF WAY MAPPING

APPROVED BY _____ DATE 5-30-97
DISTRICT SURVEYOR ADMINISTRATOR

REVISION	BY	DATE

REVISION	BY	DATE

	BY	DATE
PRELIM	T.J.T.	07/19/96
FINAL	T.J.T.	04/04/97
CHECKED	J.K.Q.	04/04/97

F.A. PROJECT NO. N/A

STATE ROAD NO. 87 SANTA ROSA COUNTY

MAPS PREPARED BY JOHNSON SURVEYORS, INC.
W.P.I. NO. 3118045
FIELD BOOK NO.'S 20011918 & E.F.B.
SCALE: 1"=500'
SECTION 58050-2519
SHEET 21 OF 23

S.R. 87 FROM END OF FOUR LANE IN MILTON TO END OF CLEAR CREEK BRIDGE

PARCEL NO.	SHEET NO.	NAME	AREA TAKEN	REMAINDER RIGHT	REMAINDER LEFT	COMMENTS	RECORDING DATA
100	3	LOUIS R. MOORE, JR., TRUSTEE	0.4992 HA.	0	0 ~~239.8 S.M.~~	WHOLE TAKE	
			(1.234 AC.)	0	0		
101	3	YEHIA IBRAHIM	48.1 S.M.	0	911.6 S.M.		
			(518 S.F.)	0	(9812 S.F.)		
102	3	SHERRY L. READDY, ETVIR	6.5 S.M.	0	710.8 S.M.		
			(70 S.F.)	0	7651 S.F.		
103	3	JUNIOR FOOD STORES OF	12.2 S.M.	0	0.5842 HA.		
		WEST FLORIDA, INC.	(131 S.F.)	0	1.444 AC.		
104	3	EMMETT GULSBY, ETAL	109.6 S.M.	0	0.2432 HA.		
			(1180 S.F.)	0	(0.601 AC.)		
105	3,4	VIRGINIA S. WILLIAMS, TRUSTEE	124.7 S.M.	0	0.4749 HA.		
			(1342 S.F.)	0	(1.174 AC.)		
106	1,3,4	REGENCY ARMS, LTD.	266.7 S.M.	4.4352 HA.	0		
			(2871 S.F.)	(10.960 AC.)	0		
107	3,4	SKATELAND OF	373.6 S.M.	1.2555 HA.	0		
		SANTA ROSA COUNTY, INC.	(4021 S.F.)	(3.102 AC.)	0		
108	3	MARK A. FERGUSON, ETUX	22.5 S.M.	1854.2 S.M.	0		
			(242 S.F.)	(19958 S.F.)	0		
109	3,4,5,7,	SANTA ROSA COUNTY	848.7 S.M.	-	-		
	17,18,19		(9135 S.F.)	-	-		
110	3	ADAMS HOMES OF NORTHWEST	11.1 S.M.	-	-		
		FLORIDA, INC.	(120 S.F.)	-	-		
111	5	DIXIE LOUISE L. WOLFE	57.3 S.M.	7.9401 HA.	0		
			(617 S.F.)	(19.621 AC.)	0		
112		J.C. McDANIEL, ETUX	2.1 S.M.	0.5142 HA.	0		
			(23 S.F.)	(1.271 AC.)	0		
113	4	PATRICK J. LYONS, JR., ESTATE	1.3102 HA.	0	0	WHOLE TAKE ADMINISTRATIVE DECISION	
			(3.238 AC.)	0	0		
114	1,4	SCHOOL BOARD OF	592.1 S.M.	0	3.6761 HA.		
		SANTA ROSA COUNTY	(6373 S.F.)	0	(9.084 AC.)		
115	4	LEON L. BEASLEY, ETUX	23.5 S.M.	0	1016.3 S.M.		
			(253 S.F.)	0	(10939 S.F.)		
116	4,5	GREGORY E. JERNIGAN, ETAL	21.5 S.M.	0	0.2217 HA.		
			(232 S.F.)	0	(0.548 AC.)		
117	4	CAROLYN MELTON, ETAL	39.6 S.M.	1387.4 S.M.	0		
			(426 S.F.)	(14934 S.F.)	0		
118	4	DR. WILLIAM WATSON	76.2 S.M.	1.8140 HA.	0		
			(820 S.F.)	(4.483 AC.)	0		
~~119~~	~~5~~	~~TRUCKER'S USA ENTERPRISES, INC.~~	~~23.9 S.M.~~	~~0~~	~~1782.7 S.M.~~	VOID	
			(257 S.F.)	0	(19189 S.F.)		
120		NOT USED					
121	5	CHARLES E. MCINNIS, ETUX	37.7 S.M.	0	720.6 S.M.		
			(406 S.F.)	0	(7757 S.F.)		
122	1,5,19	SERENITY GARDENS, INC.	15.3 S.M.	11.0817 HA.	0		
			(165 S.F.)	(27.384 AC.)	0		
123	6	MARGARET E. SMITH, ETVIR	86.5 S.M.	0	0.2095 HA.		
			(931 S.F.)	0	(0.5177 AC.)		
124	1,6,7	B&J BUILDERS, INC.	764.7 S.M.	2.1666 HA.	0		
			(8231 S.F.)	(5.354 AC.)	0		
125	6	PHIL JONES D/B/A VILLAGE APTS.	28.5 S.M.	0.4610 HA.	0		
			(307 S.F.)	(1.139 AC.)	0		
126	6	NORTHROP'S OF SANTA ROSA, INC.	31.6 S.M.	1.0095 HA.	0		
			(340 S.F.)	(2.496 AC.)	0		
127	6	PANHANDLE ESTATES OF MILTON, LTD.	21.1 S.M.	2.4029 HA.	0		
			(227 S.F.)	(5.938 AC.)	0		
128	6	GENE P. CARCERINO	29.3 S.M.	0.3675 HA.	0		
			(316 S.F.)	(0.908 AC.)	0		
129		NOT USED					
130	7	JAMES WILLIAM DENNIS	0.3113 HA.	0	0.2301 HA.		
			(0.769 AC.)	0	(0.569 AC.)		
131	7	WILLIAM O. SALTER, ETUX	1282.7 S.M.	0	0.9715 HA.		
			(13807 S.F.)	0	(2.401 AC.)		
132	7,8	WILLIAM D. BAGGETT, ETUX	279.7 S.M.	0	1659.9 S.M.		
			(3011 S.F.)	0	(17867 S.F.)		
133	7,8	BLACKWATER HOUSING CORP.	200.0 S.M.	0	1712.6 S.M.		
			(2153 S.F.)	0	(18434 S.F.)		
134	1,7,8	PAUL R. GREEN	3.7472 HA.	11.2516 HA.	0		
			(9.260 AC.)	(27.804 AC.)	0		
135	7	ROGER M. WERNICKE, ETUX, TRUSTEES	707.6 S.M.	5.3118 HA.	0		
			(7617 S.F.)	(13.126 AC.)	0		
136	8	JOHN W. PHILLIPS, ETUX	173.9 S.M.	0	1743.4 S.M.		
			(1872 S.F.)	0	(18766 S.F.)		
137	8	ROBERT C. SETTLE	147.7 S.M.	0	1774.9 S.M.		
			(1590 S.F.)	0	(19105 S.F.)		
138	8	MICHAEL R. ROSE, ETUX	12.8 S.M.	0	0.3784 HA.	TO BE QUIT CLAIMED	O.R. 1654, PAGE 1233
			(137 S.F.)	0	(0.935 AC.)	(NOW INCLUDED IN PARCEL 800)	
139	8	BETTY C. SHOLAR	38.1 S.M.	0	0.3907 HA.		
			(410 S.F.)	0	(0.965 AC.)		
140	8	ROLLIN D. DAVIS, JR., ETAL	24.3 S.M.	0	0.2005 HA.		
			(262 S.F.)	0	(0.496 AC.)		
141	1,2,8-11	PAUL R. GREEN	0.7027 HA.	0	77.4963 HA.		
			(1.736 AC.)	0	(191.497 AC.)		
142	9,10	OSCAR H. KIRSCH, ETUX	240.4 S.M.	15.0259 HA.	0		
			(2587 S.F.)	(37.130 AC.)	0		
143	9	ROBERT L. FOWLKES, ETUX	138.3 S.M.	0.9631 HA.	0		
			(1489 S.F.)	(2.380 AC.)	0		
144	9	E. G. ROWELL, ETUX	42.8 S.M.	0.3031 HA.	0		
			(461 S.F.)	(0.749 AC.)	0		
~~145~~	~~9~~	~~EDWARD G. & GLADYS M.~~	~~50.4 S.M.~~	~~0.8033 HA.~~	~~0~~	VOID	
		~~ROWELL, TRUSTEES~~	~~(542 S.F.)~~	~~(1.9850 S.F.)~~	~~0~~		
146	11	STANLEY BRUCE WATT, ETUX	109.7 S.M.	1.6090 HA.	0		
			(1181 S.F.)	(3.976 AC.)	0		
147	11	RASSIE THRASH, ETUX	37.2 S.M.	1.1757 HA.	0		
			(400 S.F.)	(2.905 AC.)	0		
148	11,12	EDWARD R. VAUGHN	66.0 S.M.	0.3585 HA.	0		
			(710 S.F.)	(0.886 AC.)	0		
149	11	JOHN DUREN, ETUX	17.6 S.M.	0.3597 HA.	0		
			(189 S.F.)	(0.889 AC.)	0		
150	11	JACQUELINE A. FORTE	17.2 S.M.	0.4238 HA.	0		
			(185 S.F.)	(1.047 AC.)	0		
151	12	WESLEY H. KELLER, ETUX	21.9 S.M.	0	0.6575 HA.		
			(236 S.F.)	0	(1.625 AC.)		
152	12	JUNIOR FOOD STORES	0.6453 HA.	0	0.6293 HA.		
		OF WEST FLORIDA, INC.	(1.595 AC.)	0	(1.555 AC.)		
153	12	WILLIAM CLYDE SINGLETARY, ETUX	1.0787 HA.	0	0		
			(2.665 AC.)	0	0		
154	12	WILLIAM S. LUNDIN, ETUX	0.4804 HA.	0	0.7941 HA.		
			(1.187 AC.)	0	(1.962 AC.)		
155		NOT USED					
156	13	NEW LIFE BAPTIST CHURCH, INC.	84.8 S.M.	0	3.3355 HA.		
			(913 S.F.)	0	(8.242 AC.)		
157	12	STELLA L. HILL	132.7 S.M.	1084.1 S.M.	0		
			(1429 S.F.)	(11669 S.F.)	0		
158	12	ROSEMARY A. TAYLOR	54.1 S.M.	0.3236 HA.	0		
			(582 S.F.)	(0.800 AC.)	0		
159	12	LOUIS D. BASS	17.5 S.M.	1.4368 HA.	0		
			(188 S.F.)	(3.551 AC.)	0		
160	12	TRUSTEES, SANTA ROSA BAPTIST ASSOC.	24.1 S.M.	0.3444 HA.	0		
			(259 S.F.)	(0.851 AC.)	0		
161	12	WALCO, INC.	96.4 S.M.	5.9121 HA.	0		
			(1038 S.F.)	(14.609 AC.)	0		
162		NOT USED					
163	13	WILLIAM C. SINGLETARY, ETAL	83.9 S.M.	0	1.2293 HA.		
			(903 S.F.)	0	(3.038 AC.)		
~~164~~	~~2,14~~	~~LOUISE NOWLING SINGLETARY~~	~~12.9 S.M.~~	~~0~~	~~7.0659 HA.~~	VOID	
			~~(139 S.F.)~~	~~0~~	~~(17.461 AC.)~~		
165	13	LEWIS CLYDE JOHNSON, ETUX	38.4 S.M.	1355.3 S.M.	0		
			(413 S.F.)	(14588 S.F.)	0		
166	13	F.A. SMITH	13.4 S.M.	0.2079 HA.	0		
			(145 S.F.)	(0.514 AC.)	0		
167	13	EDWARD R. VAUGHN	8.5 S.M.	(0.2627 HA.)	0		
			(92 S.F.)	(0.649 AC.)	0		
168	13	LETTIE LAVERTU	13.8 S.M.	0.2263 HA.	0		
			(148 S.F.)	(0.559 AC.)	0		
169	14	CHARLES C. MORRIS, ESTATE	1353.2 S.M.	0	0	WHOLE TAKE ADMINISTRATIVE DECISION	
			(14566 S.F.)	0	0		

LEGEND

PARCEL NUMBER IDENTIFICATION	TYPE USE
100-699	DEEDS OF ALL TYPES
700-799	TEMPORARY EASEMENTS
800-899	PERPETUAL EASEMENTS
900-999	LICENSE AGREEMENTS

REVISION	BY	DATE
QUIT CLAIM PARCEL 138	J.L.B.	5-23-01
REV.PAR 130	R.M.	6-17-98
WHOLE TAKE PARCEL 169	R.G.	4-7-98
WHOLE TAKE PARCEL 113	J.L.B.	3-9-98
NAME CHANGE PARCEL 113	J.L.B.	2-19-98
REV.106,107,117,118	R.G.	1-9-98
ADDED PAR 112		

NOTE: Areas in METRIC: S.M. = square meters ha = hectare = 10000 S.M.

THIS MAP IS NOT A SURVEY

SEE SHEET ONE FOR LEGEND AND GENERAL NOTES

RIGHT OF WAY MAP

FLORIDA DEPARTMENT OF TRANSPORTATION
RIGHT OF WAY MAPPING

APPROVED BY R. L. Head DATE 5-30-97
DISTRICT SURVEYOR ADMINISTRATOR

REVISION	BY	DATE
REV.100,101,102	R.G.	11-24-97
REVISED PARCEL 108	R.G.	10-23-97
VOID 164, REV. 152,154	R.G.	10-14-97
NAME CHANGE 102,137,138 VOID 145, REV. 160	R.G.	10-9-97
VOID PARCEL 119	R.G.M.	8-22-97
NAME CHANGE PARCEL 150, 154	J.L.B.	7-30-97
REVISED PARCEL 148		
NAME CHANGE PARCEL 111	J.L.B.	7-16-97
REVISED PARCEL 141	J.L.B.	7-9-97

	BY	DATE
PRELIM	J.K.O.	07/19/96
FINAL	J.K.O.	04/04/97
CHECKED	T.J.T.	04/04/97

F.A. PROJECT NO. N/A

STATE ROAD NO. 87 SANTA ROSA COUNTY

MAPS PREPARED BY JOHNSON SURVEYORS, INC.

W.P.I. NO. 3118045

FIELD BOOK NO.'S 20011918 & E.F.B.

SCALE: N/A

SECTION 58050-2519

SHEET 22 OF 23

S.R. 87 FROM END OF FOUR LANE IN MILTON TO END OF CLEAR CREEK BRIDGE

TABLE OF OWNERSHIPS

PARCEL NO.	SHEET NO.	NAME	AREA TAKEN	REMAINDER RIGHT	REMAINDER LEFT	COMMENTS	RECORDING DATA
170	2,14,15	WILLIAM H. WASHALISKI, ETUX	0.4565 HA.	0	5.0561 HA.		
			(1.128 AC.)	0	(12.494 AC.)		
171	14,15	JEWEL DRISKELL	609.1 S.M.	0	0	WHOLE TAKE	
			(6557 S.F.)	0	0		
172	11	MOC, INC.	34.0 S.M.	1809.8 S.M.	0		
			(366 S.F.)	(19481 S.F.)	0		
173	14,15	FRANCES HARPER FOX, ETAL	0.4716 HA.	31.7490 HA.	0		
			(1.165 AC.)	(78.453 AC.)	0		
174	15	EDWARD O. CAMPBELL, ETUX	771.7 S.M.	0	0	WHOLE TAKE	
			(8306 S.F.)	0	0		
175	2,14,15	PAUL LOUIS ROSASCO, TRUSTEE, ETAL	99.3 S.M.	0	5.9244 HA.		
			(1069 S.F.)	0	(14.639 AC.)		
176	15	SHIRLEY JUNE WALDERS, DIERMYER	0.4219 HA.	0.3730 HA.	0		
			(1.042 AC.)	(0.922 AC.)	0		
177		NOT USED					
178	15	LISA A. WEBB	984.6 S.M.	0	0.2719 HA.		
			(10598 S.F.)	0	(0.672 AC.)		
179	15	LOUISE DRISKELL	1217.6 S.M.	0	0.2762 HA.		
			(13106 S.F.)	0	(0.683 AC.)		
180	15	MARY LOUISE DRISKELL, ETAL	834.5 S.M.	0	1284.4 S.M.		
			(8982 S.F.)	0	(13826 S.F.)		
181	15,16	JUNE WALDERS	0.2683 HA.	0	0.7189 HA.		
			(0.663 AC.)	0	(1.777 AC.)		
182	2,15,16	CAMERON FISHER SMITH	2.0971 HA.	28.4526 HA.	0		
			(5.182 AC.)	(70.308 AC.)	0		
183	2,15	LUTHER CALVIN FISHER, III	1391.4 S.M.	31.5193 HA.	0		
			(14977 S.F.)	(77.886 AC.)	0		
184	2,16-18	PAUL LOUIS ROSASCO, TRUSTEE, ETAL	2.3101 HA.	0	8.2172 HA.		
			(5.709 AC.)	0	(20.305 AC.)		
185	16,17	WHITING WOODS HOMEOWNERS	98.4 S.M.	-	0		
		ASSOCIATION, INC.	(1059 S.F.)	-	0		
186	16,17	PAUL LOUIS ROSASCO, TRUSTEE, ETAL	787.1 S.M.	2.4261 HA.	0		
			(8472 S.F.)	(5.995 AC.)	0		
187	16	PETER A. REYES, ETUX	521.5 S.M.	1.9469 HA.	0		
			(5613 S.F.)	(4.811 AC.)	0		
188	16	FIL-AM	462.7 S.M.	1.9542 HA.	0		
			(4980 S.F.)	(4.829 AC.)	0		
189	17	ADAMS HOMES OF NORTHWEST	228.9 S.M.	1353.6 S.M.	0		
		FLORIDA, INC.	(2464 S.F.)	(14570 S.F.)	0		
190	17	JOE D. BIESBROCK, ETUX	687.3 S.M.	1.6895 HA.	0		
			(7398 S.F.)	(4.175 AC.)	0		
191	18	EDWINA W. SUMRALL	0.6444 HA.	0	0	WHOLE TAKE ADMIN. DECISION	
			(1.592 AC.)	0	0		
192	18	WILLIAM R. ROLLO, ETUX	0.6427 HA.	0	0	WHOLE TAKE ADMIN. DECISION	
			(1.588 AC.)	0	0		
193	18	WILLIAM O. SALTER, ETUX	1733.1 S.M.	0	1263.8 S.M.		
			(18655 S.F.)	0	(13603 S.F.)		
194	18	HARRIET E. LEE	0.3638 HA.	0	0	WHOLE TAKE ADMIN. DECISION	
			(0.899 AC.)	0	0		
195	18,19	SANTA ROSA COUNTY	0.2738 HA.	0	1780.5 S.M.		
		LAND COMPANY, INC.	(0.677 AC.)	0	(19165 S.F.)		
196	2,18-20	ROLLIN D. DAVIS,JR., ETAL	2.3555 HA.	10.6135 HA.	0		
			(5.821 AC.)	(26.226 AC.)	0		
197	19	PAUL LOUIS ROSASCO, TRUSTEE, ETAL	0.4781 HA.	0	1.5589 HA.		
			(1.182 AC.)	0	(3.852 AC.)		
198	2,18,19	PAUL LOUIS ROSASCO, TRUSTEE	445.4 S.M.	0	-		
			(4794 S.F.)	0	-		
199	19	PAUL LOUIS ROSASCO, TRUSTEE	197.1 S.M.	0	2.3145 HA.		
			(2122 S.F.)	0	(5.719 AC.)		
200	19	BRIAN A. SANBORN, ETUX	241.8 S.M.	0.4631 HA.	0		
			(2603 S.F.)	(1.144 AC.)	0		
201	19	TONY L. CONE, ETUX	509.1 S.M.	1.9834 HA.	0		
			(5480 S.F.)	(4.901 AC.)	0		
202	2,19	TED BERRIAN, ETUX	462.9 S.M.	2.2623 HA.	0		
			(4983 S.F.)	(5.590 AC.)	0		
203	20	GERALD D. MEDDERS, ETUX	49.8 S.M.	0	3.1655 HA.		
			(536 S.F.)	0	(7.822 AC.)		
204		NOT USED					
~~205~~	~~20~~	~~THE FRICHEZ, INC.~~	~~65.7 S.M.~~	~~0.4867 HA.~~	~~0~~	VOID	
			~~(707 S.F.)~~	~~(12.203 AC.)~~	~~0~~		
206	18	KATHRYN A. PEARSON, ET VIR	183.6 S.M.	1154.5 S.M.			
			(1976 S.F.)	(12427 S.F.)			
207	17,18	DONALD P. BUNCH, II, ET UX	185.4 S.M.	1411.9 S.M.			
			(1996 S.F.)	(15198 S.F.)			
208	17	RANDALL M. SCHULTZ, ET UX	14.9 S.M.	1582.0 S.M.			
			(160 S.F.)	(17029 S.F.)			
209	17	ROBERT K. BEENEY, ET UX	268.6 S.M.	1315.7 S.M.			
			(2891 S.F.)	(14162 S.F.)			
210	17	JAMES W. HILL, JR., ET UX	15.2 S.M.	2477.8 S.M.			
			(164 S.F.)	(26671 S.F.)			
211	17,18	DELMAR D. DICE, ET UX	213.2 S.M.	1186.3 S.M.			
			(2295 S.F.)	(12769 S.F.)			
212	17	TIMOTHY L. McKENZIE	402.5 S.M.	1760.7 S.M.			
			(4333 S.F.)	(18952 S.F.)			
213	18	CHARLIE DELEON, ET UX	183.1 S.M.	1665.7 S.M.			
			(1971 S.F.)	(17929 S.F.)			
~~214~~	~~8~~	~~MICHAEL R. ROSE, ET UX~~	~~177.2 S.M.~~	~~0~~	~~0.3607 HA.~~	VOID	
			~~(1907 S.F.)~~	~~0~~	~~(0.891 AC.)~~		
215	8	MICHAEL R. ROSE, ET UX	1.3 S.M.	N/A	N/A	LEGAL DESCRIPTION AS PER SPECIAL	
			(14 S.F.)	N/A	N/A	PURPOSE SURVEY BY BENCHMARK	
						JOD NO. L00-1992-654	
700	3	JAMES W. READDY, ETUX	39.6 S.M.	SEE PARCEL 102		T.C.E.	
			(426 S.F.)				
701	3	JUNIOR FOOD STORES OF	50.4 S.M.	SEE PARCEL 103		T.C.E.	
		WEST FLORIDA, INC.	(542 S.F.)				
702	4	CAROLYN MELTON, ETAL	79.8 S.M.	SEE PARCEL 117		T.C.E.	
			(859 S.F.)				
703	4	J.C. McDANIEL, ETUX	29.0 S.M.	0.3911 HA.	0	T.C.E.	
			(312 S.F.)	(0.966 AC.)	0		
704	4	M. CULLEN HIGHTOWER	29.0 S.M.	1.2159 HA.	0	T.C.E.	
			(312 S.F.)	(3.005 AC.)	0		
705	4	WILLIE D. SMITH, ETUX	29.0 S.M.	0.8310 HA.	0	T.C.E.	
			(312 S.F.)	(2.053 AC.)	0		
706	9	EDWARD G. ROWELL, TRUSTEE, ETAL	30.9 S.M.	646.8 S.M.	0	T.C.E.	
			(333 S.F.)	(6962 S.F.)	0		
707	9	ADAM K. BURCH	8.6 S.M.	367.2 S.M.	0	T.C.E.	
			(93 S.F.)	(3953 S.F.)	0		
708	10	PAUL R. GREEN	28.8 S.M.	SEE PARCEL 141		T.C.E.	
			(310 S.F.)				
709	10,11	JACQUELINE A. FORTE	28.8 S.M.	SEE PARCEL 150		T.C.E.	
			(310 S.F.)				
710	10	BRYANT LAY, ETAL	39.6 S.M.	1393.6 S.M.		T.C.E.	
			(426 S.F.)	(15001 S.F.)			
711	10	OSCAR H. KIRSCH, ETUX	28.8 S.M.	SEE PARCEL 142		T.C.E.	
			(310 S.F.)				
712	11	EDWARD R. VAUGHN	27.6 S.M.	SEE PARCEL 148		T.C.E.	
			(297 S.F.)				
713	11	MOC, INC.	45.4 S.M.	1884.0 S.M.	0	T.C.E.	
			(488 S.F.)	(20280 S.F.)	0		
714	12	JUNIOR FOOD STORES OF	50.4 S.M.	SEE PARCEL 152		T.C.E.	
		WEST FLORIDA, INC.	(542 S.F.)				
715	12,13	BESSIE M. WELCH	28.8 S.M.	0.8116 HA.	0	T.C.E.	
			(310 S.F.)	(2.006 AC.)	0		
716	12	LOUIS D. BASS	28.8 S.M.	SEE PARCEL 159		T.C.E.	
			(310 S.F.)				
717	10	RADJADORIA CALNAIDO, ETUX	30.1 S.M.	0.5827 HA.	0	T.C.E.	
			(324 S.F.)	(1.440 AC.)	0		
800	8	MICHAEL R. ROSE, ET UX	190.0 S.M.	0	0.3607 HA.		
			(2044 S.F.)	0	(0.891 AC.)		

LEGEND

PARCEL NUMBER IDENTIFICATION	TYPE USE
100-699	DEEDS OF ALL TYPES
700-799	TEMPORARY EASEMENTS
800-899	PERPETUAL EASEMENTS
900-999	LICENSE AGREEMENTS

REVISION	BY	DATE
WHOLE TAKE 192	R.G.	4-7-98
NAME CHANGE PAR 181	J.L.B.	3-4-98
WHOLE TAKE 191 & 194	R.G.	2-11-98
NAME CHANGE PAR 700	R.G.	1-27-98
REV. PAR 702, VOID 205	R.G.	1-9-98
WHOLE TAKE 176, REV. 180	R.G.	12-4-97
REV. PAR. 800 - ADD PARCEL 215	J.L.B.	5-23-01
VOID 214 - ADD 800	J.L.B.	12-19-00
ADDED PARCEL 214	J.L.B.	9-12-00
REVISED PARCEL 196	R.N.	5-23-00
REV. PAR 170,171,174,175 176,178,179,180,181	R.M.	4-20-98

NOTE: Areas in METRIC: S.M. = square meters ha = hectare = 10000 S.M.

THIS MAP IS NOT A SURVEY
SEE SHEET ONE FOR LEGEND AND GENERAL NOTES

RIGHT OF WAY MAP

FLORIDA DEPARTMENT OF TRANSPORTATION
RIGHT OF WAY MAPPING

APPROVED BY R.H. Hood DATE 5-30-97
DISTRICT SURVEYOR ADMINISTRATOR

REVISION	BY	DATE
REVISED PARCEL 700	R.G.	11-24-97
NAME CHANGE PAR 187	R.G.	10-30-97
REV. PARCELS 191-195	R.G.	10-23-97
REV. 170,171,173-176, 178-188,190	R.G.	10-14-97
NAME CHANGE PAR.194	R.G.	10-9-97
REV. PAR. 189, 190 AND ADDED PAR 206,207,208, 209,210,211,212, & 213	R.G.M.	8-22-97
NAME CHANGE PARCEL 709	J.L.B.	7-30-97

	BY	DATE
PRELIM	K.J.O.	07/19/96
FINAL	K.J.O.	04/04/97
CHECKED	T.J.T.	04/04/97

F.A. PROJECT NO. N/A

STATE ROAD NO. 87 SANTA ROSA COUNTY

SECTION 58050-2519

MAPS PREPARED BY JOHNSON SURVEYORS, INC.

W.P.I. NO. 3118045

FIELD BOOK NO.'S 20011918 & E.F.B.

SCALE: N/A

SHEET 23 OF 23

S.R. 87 FROM END OF FOUR LANE IN MILTON TO END OF CLEAR CREEK BRIDGE