FED. ROAD DIST. No.	STATE	~~FED. AID~~ PROJ. No.	FISCAL YEAR	SHEET NO.	TOTAL SHEETS
8	FLA.	837	1936	1	1

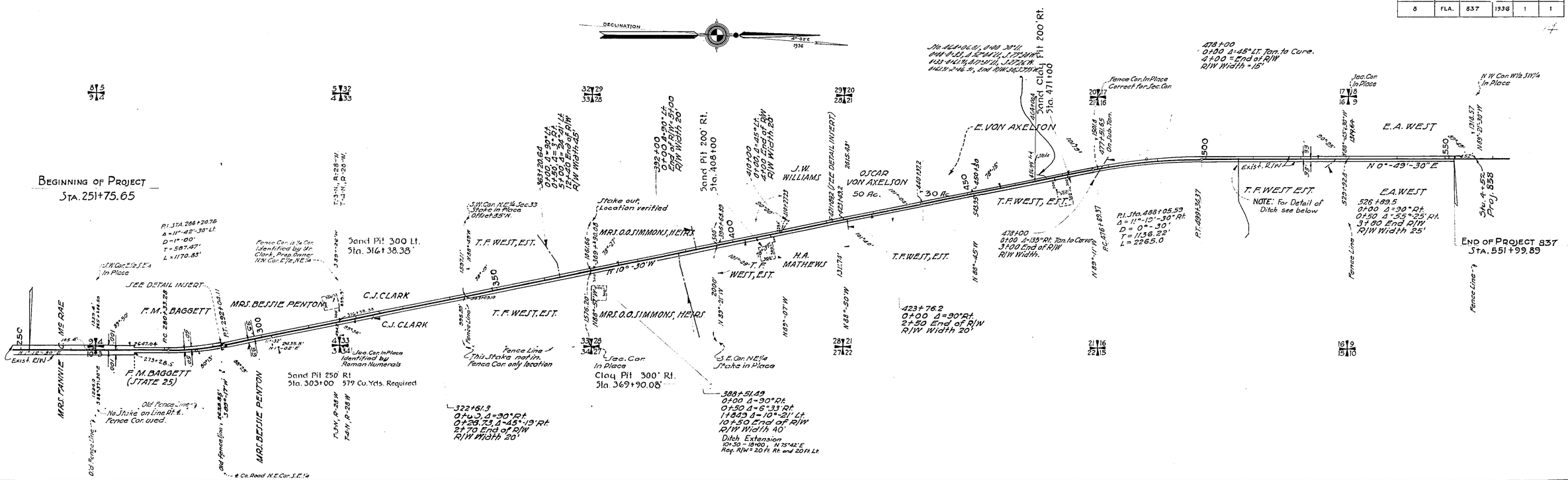

TABULATION OF DEEDS IN FILE

SRD NO.	GRANTOR	INSTRUMENT	DATE OF EXEC.	RECORDED BOOK	RECORDED PAGE	CLERKS NO.	REMARKS
1	B.D. Dozier & wife	W. Deed	6-18-35	A-44	459	4225	R/W
2	Florence P. Barber et al	Q.C. Deed	4-23-35	A-44	429	4195	"
3	G.D. Allen & wife	W. "	11-1-34	A-44	333	3603	"
4	J.F. Dozier & wife	" "	11-2-34	A-44	302	3587	"
5	John T. Stewart & wife	" "	12-14-34	A-44	298	3583	"
6	I. B. Krentzman et al	" "	12-13-34	A-44	340	3611	"
7	Mrs. E.A. Stokes et al	" "	11-1-34	A-44	327	3598	"
8	" " " " "	" "	12-13-34	A-44	328	3599	"
9	Leon Allen & wife	" "	12-13-34	A-44	301	3586	"
10	" " " "	" "	12-13-34	A-44	296	3582	"
11	J.W. Sport, sole heir	" "	8-27-34	A-44	338	3605	"
12	" " " "	" "	8-23-34	A-44	335	3604	"
13	J.W. Sport & wife	" "	12-13-34	A-44	300	3585	"
14	Jessie Allen & wife	" "		A-44	364	3826	"
15	Elizabeth Allen, widow	" "	12-14-34	A-44	299	3584	"
16	R.T. Oglesby & wife	" "	8-23-34	A-44	315	3592	"
17	Lena Etheridge et al	" "	11-~34	A-44	171	3000	"
18	R.T. Oglesby & wife	" "	8-27-34	A-44	316	3593	"
19	C.L.H. Dozier & wife	" "	9-27-34	A-44	324	3596	"
20	T.H Dozier & wife	" "	9-27-34	A-44	323	3595	"
21	" " " "	" "		A-44	319	3594	"
22	Keneth Raynor & wife	" "	8-27-34	A-44	314	3591	"
23	Escambia Land & M. Co.	" "	10-15-34	A-44	329	3600	"
24	" " " " "	" "	10-15-34	A-44	331	3601	"
25	N. Manning & wife	" "	9-27-34	A-44	339	3606	"
26	Minnie Lee Manning et al	" "	9-24-34	A-44	342	3607	"
27	Keneth Raynor & wife	" "	8-23-34	A-44	309	3590	"
28	Rufus Thames, widower	" "	10-22-34	A-44	307	3589	Dr. Ditches
29	C.L.H. Dozier & wife	" "	8-27-34	A-44	326	3597	R/W
30	G.D. Allen & wife	" "	11-1-34	A-44	332	3602	"
31	C.L.H. Dozier et ux	Q.C. "	2-18-37	A-47	143	6797	Ditch
32	Alice R. & Robert C. Baggott	" "	4-16-37	A-47	343	7600	R/W
33	H.L. Williams et ux	W. "	8-1-32	A-44	549		" (Copy)
34	Josephine West Berry et al	Warranty Deed	2-21-42	A-56	252	18144	
35	G.H. Leonard et ux	Warranty Deed	5-16-42	A-56	358	18706	R/W
36	Alice R. Faggott, widow, Rob't C. Baggott	R/W Deed	6-16-43	A-50	279	20951	"
37	Trustees I.I. Fund	Easement	6-1-43	A-51	387	21478	"

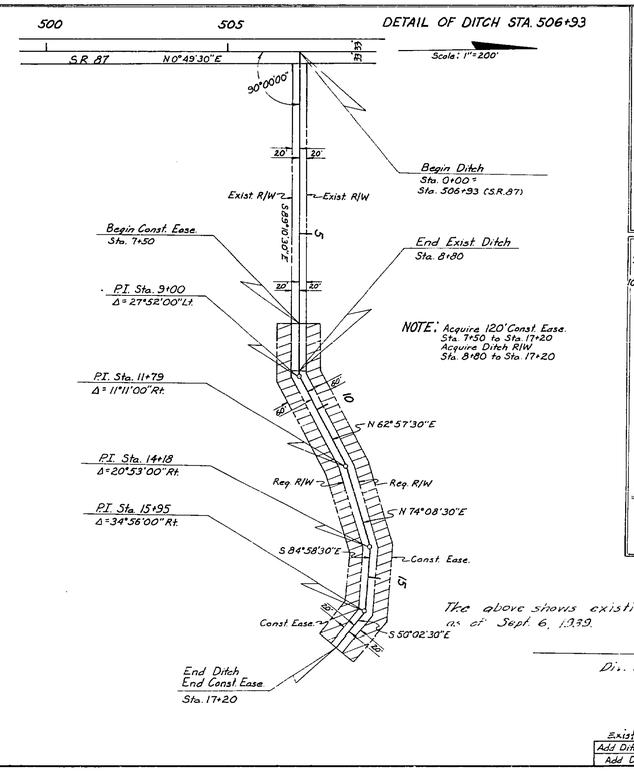

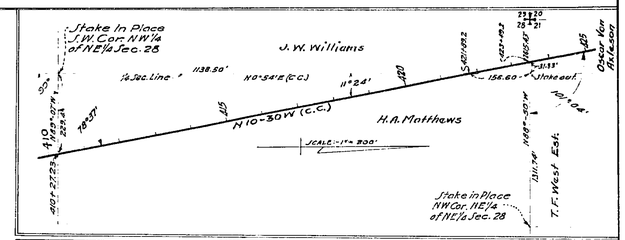

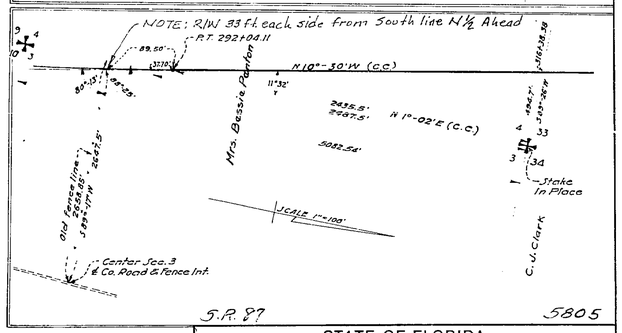

S.P. 87 5805

STATE OF FLORIDA
STATE ROAD DEPARTMENT

R/W MAP ~ STATE PROJECT NO. 837
STATE ROAD NO. (37) ~ SANTA ROSA COUNTY

~ SCALES :- 1" = 1000' ~ 1" = 200' ~ 1" = 100' ~

	Names	Dates	Approved by	
Designed			Bridge Engineer.	
Drawn				
Traced			State Highway Engineer.	
Checked			Drawing	Index No.
Revised				

Exist. R/W	P.R.M.	6-16-86
Add Ditch Extension	B.W.-DJC	5-7-79
Add Ditch Detail	J.P.-DJC	2-9-76