TABLE OF OWNERSHIP					
PARCEL NO.	NAME	AREA TAKEN	REMAINDERS LEFT	REMAINDERS RIGHT	COMMENTS
100.1	Eglin Air Force Base	0.09 Ac.	———	———	
101.1	T.I.I.F.	0.90 Ac.	———	———	

FED. ROAD DIV. No.	STATE	F A PROJECT NO.	FISCAL YEAR	SHEET No.
3	FLA.			1

BOOK NUMBER 1015011
1015012
1017605

T-1-N, R-27-W
SCALE: 1"=200'

EGLIN AIR FORCE BASE

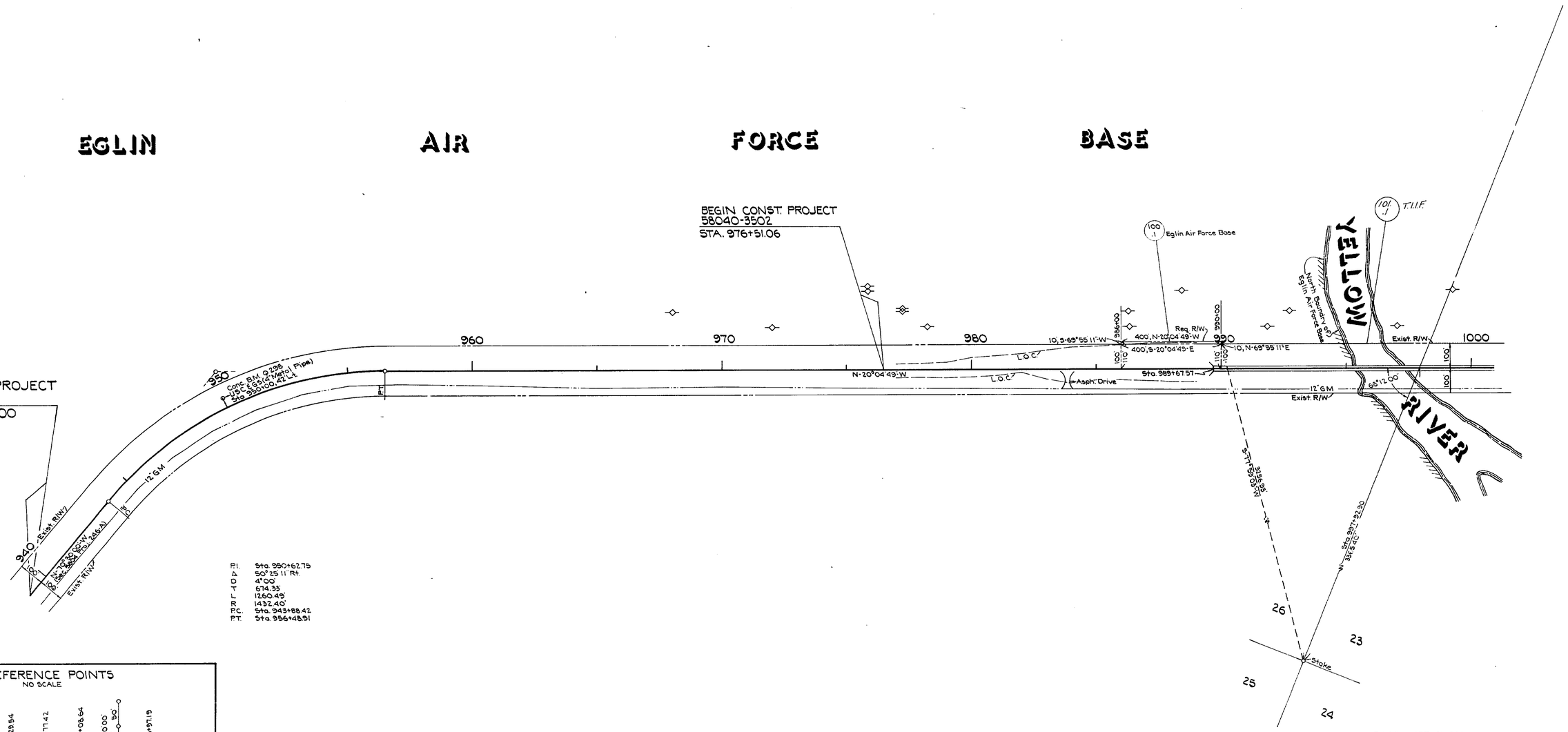

P.I. Sta. 950+62.75
Δ 50°25'11" Rt.
D 4°00'
T 674.33'
L 1260.49'
R 1432.40'
P.C. Sta. 943+88.42
P.T. Sta. 956+48.91

REFERENCE POINTS
NO SCALE

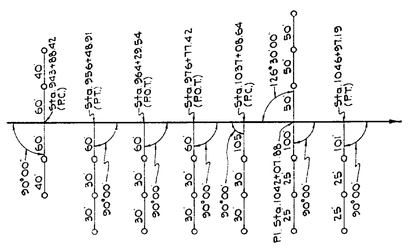

NOTE: All Reference Points Are 5/8" Rod & Caps

UTILITY OWNERS
GAS: Okaloosa County Gas Co.
POWER: Gulf Power Co.

B.I. NUMBER 317939

STATE OF FLORIDA
DEPARTMENT OF TRANSPORTATION

RIGHT OF WAY MAP

STATE ROAD No. 87 SANTA ROSA COUNTY

	BY	DATE	APPROVED BY	DATE
DRAWN				
TRACED	I.L.C.	5-19-78	DISTRICT ENGINEER	
CHECKED	P.E.C.	5-24-78	ENGINEER OF RIGHT OF WAY	10-18-78
COMPARED				
INDEXED			STATE HIGHWAY ENGINEER	

REVISION	BY	DATE

SECTION 58040-2502 SHEET 1 OF 2

BRIDGE NUMBER 580020 ON YELLOW RIVER

FED. ROAD DIV. No.	STATE	F A PROJECT NO.	FISCAL YEAR	SHEET No.
3	FLA.			2.



STATE OF FLORIDA
DEPARTMENT OF TRANSPORTATION

RIGHT OF WAY MAP

STATE ROAD No. 87 SANTA ROSA COUNTY

	BY	DATE	APPROVED BY	DATE
DRAWN				
TRACED	I.L.C.	5-19-78	DISTRICT ENGINEER	
CHECKED	P.E.C.	5-24-78	ENGINEER OF RIGHT OF WAY	10-18-78
COMPARED				
INDEXED			STATE HIGHWAY ENGINEER	

REVISION	BY	DATE

SECTION 58040-2502 SHEET 2 OF 2

BRIDGE NUMBER 580020 ON YELLOW RIVER