FED. ROAD DIST. No.	STATE	~~FED. AID~~ PROJ. No.	FISCAL YR	SHEET NO.	TOTAL SHEETS
8	FLA.	245-A	1937	1	1

Book No 13832

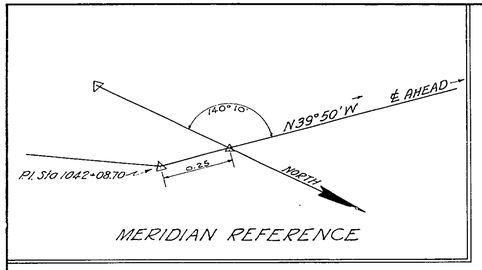

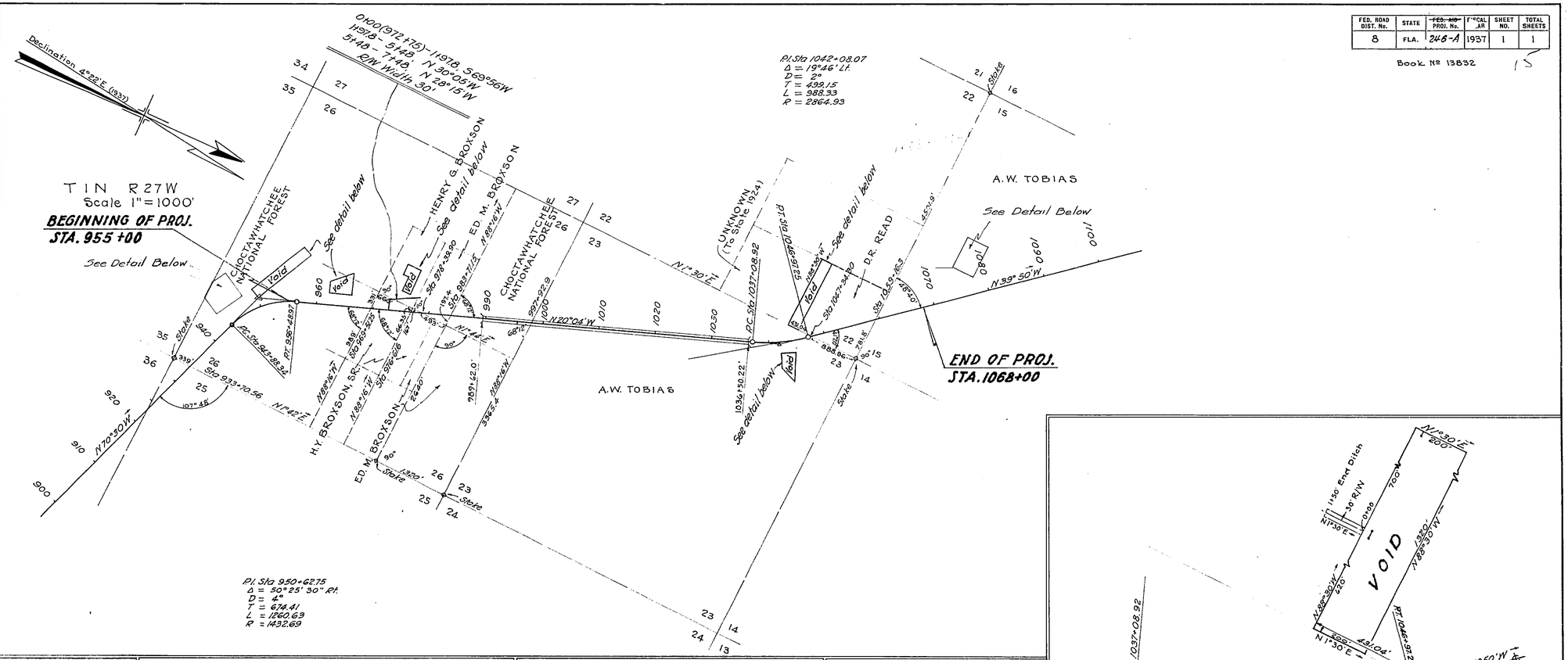

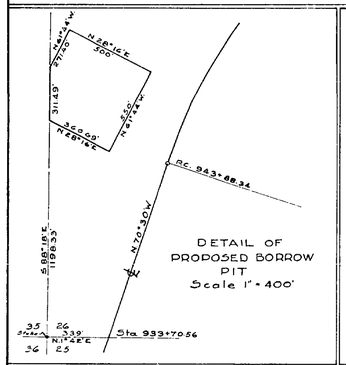

DETAIL OF PROPOSED BORROW PIT
Scale 1" = 400'

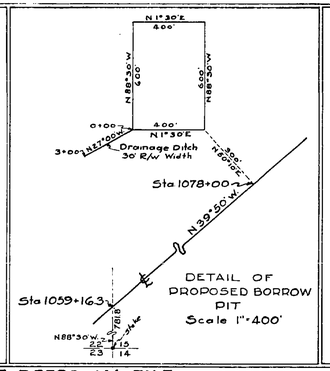

DETAIL OF PROPOSED BORROW PIT
Scale 1" = 400'

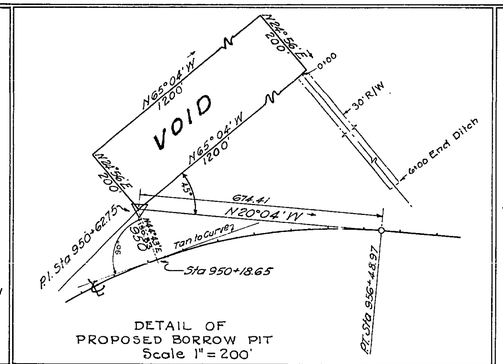

DETAIL OF PROPOSED BORROW PIT
Scale 1" = 200'

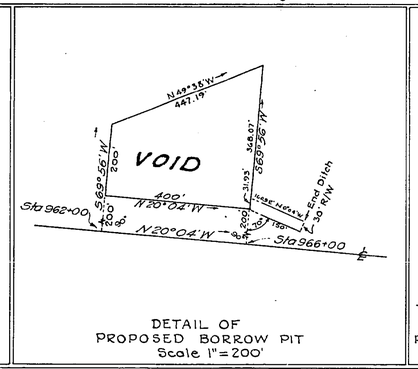

DETAIL OF PROPOSED BORROW PIT
Scale 1" = 200'

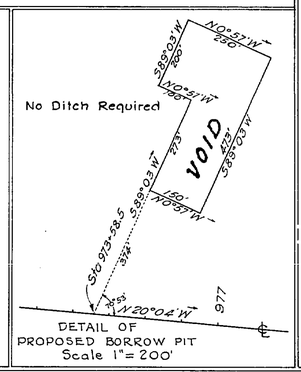

DETAIL OF PROPOSED BORROW PIT
Scale 1" = 200'

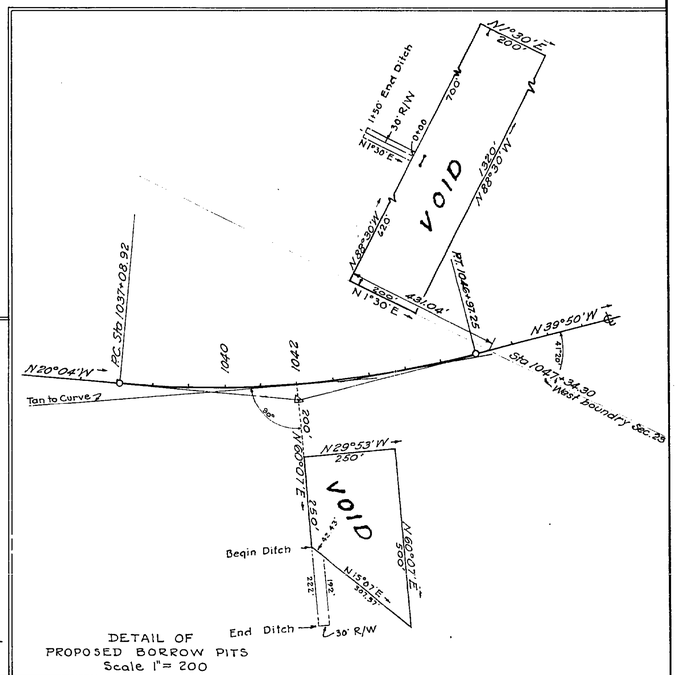

DETAIL OF PROPOSED BORROW PITS
Scale 1" = 200

TABULATION OF DEEDS IN FILE

SRD NO	GRANTOR	INSTRUMENT	DATE OF EXEC.	RECORDED BOOK	PAGE	CLERKS NO.	REMARKS
1	D. R. Read, widower	Q.C. Deed	3-2-38	A-48	213	(Copy)	R/W
2	VOID - Covered In SRD 13						
3	Forest Service (Revoked by letter 8/12/40)	Spec. Permit	2-23-38				R/W & B.P.
4	Santa Rosa County vs. H.Y. Broxson et al	Judgment	5-27-38	K	372	(Copy)	R/W
5	See SRD#4						
6	" " "						
7							
8	VOID - Covered In SRD 13						
9	Combined with SRD#3						
10	H.Y. Broxson Sr. et ux	W. Deed	2-4-24	A-28	343	4673	R/W
11	" " " " "	" "	9-11-29	A-40	449	19957	"
12	Clerk of Court	Abstract	3-24-38				
13	Anna Shafer Boland et vir	Q.C. Deed	3-30-38	A-48	244	9454	"

The above shows existing alignment as of Sept. 6, 1939.

Div. Engr. of R/W

WIDTH OF R/W REQUIRED
200' R/W, 100' Right and Left of Centerline.

S.R. 87 5804

STATE OF FLORIDA
STATE ROAD DEPARTMENT

RIGHT OF WAY MAP

PROJ. 245-A RD(10) SANTA ROSA COUNTY

	Names	Dates	Approved by
Designed			
Drawn	J.L.M.	4-26-37	Bridge Engineer.
Traced	J.L.M.	4-30-37	State Highway Engineer.
Checked			Drawing / Index No.
Revised	K.D.	5-21-37	