58030 2503 1 of 4

FED. ROAD DIV. No.	STATE	PROJECT No.	FISCAL YEAR	SHEET No.
3	FLA.	58030-2503	'61	1

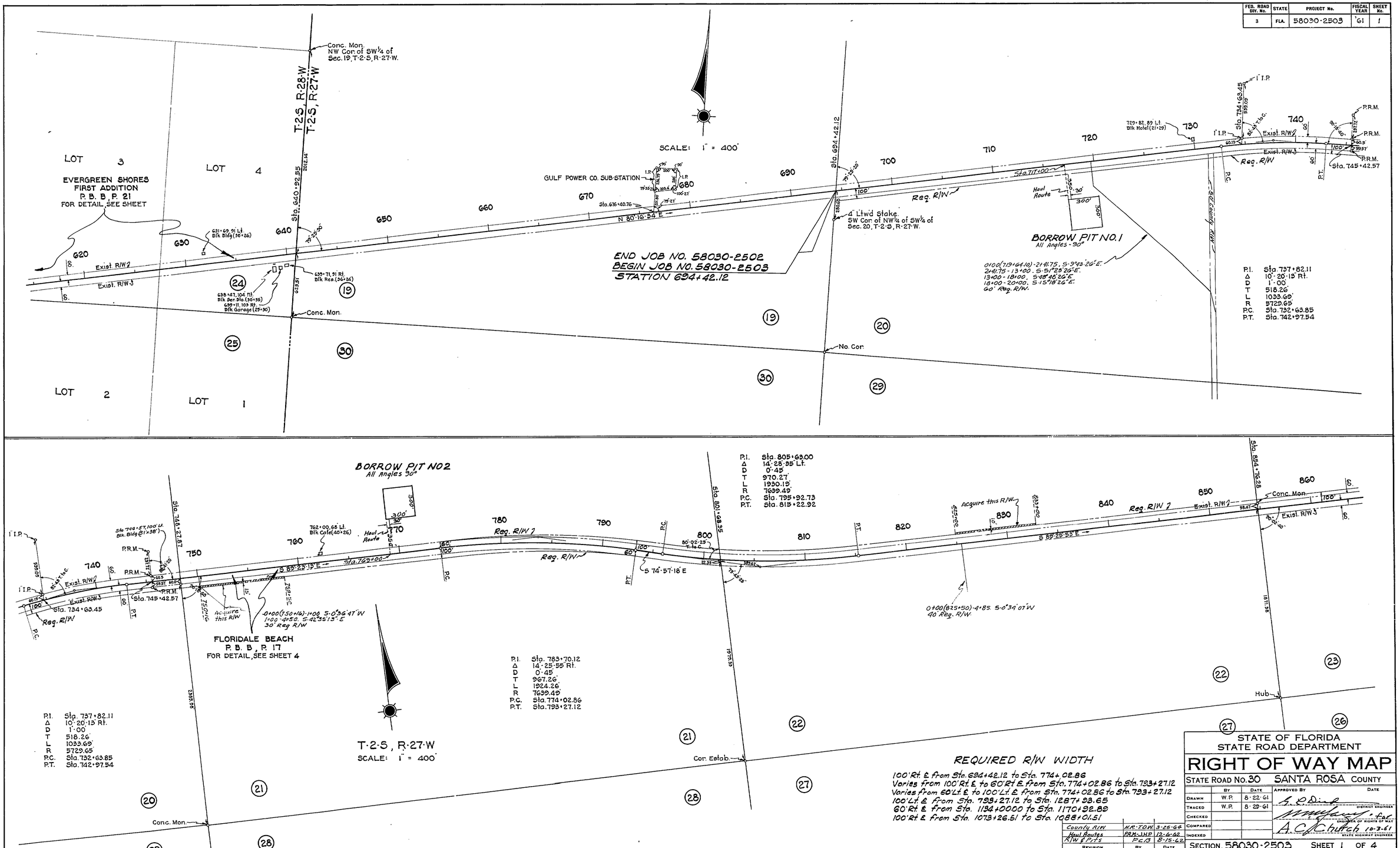

REQUIRED R/W WIDTH

100' Rt. ℄ from Sta. 694+42.12 to Sta. 774+02.86
Varies from 100' Rt. ℄ to 60' Rt. ℄ from Sta. 774+02.86 to Sta. 793+27.12
Varies from 60' Lt. ℄ to 100' Lt. ℄ from Sta. 774+02.86 to Sta. 793+27.12
100' Lt. ℄ from Sta. 793+27.12 to Sta. 1287+93.65
60' Rt. ℄ from Sta. 1194+00.00 to Sta. 1170+92.89
100' Rt. ℄ from Sta. 1073+26.51 to Sta. 1088+01.51

REVISION	BY	DATE
County R/W	H.R.-T.D.W.	3-25-64
Haul Routes	P.R.M.-J.H.P.	12-6-62
R/W & Pits	P.C.B.	8-15-62

STATE OF FLORIDA
STATE ROAD DEPARTMENT

RIGHT OF WAY MAP

STATE ROAD No. 30 SANTA ROSA COUNTY

	BY	DATE	APPROVED BY	DATE
DRAWN	W.P.	8-22-61	G. P. Dix	DISTRICT ENGINEER
TRACED	W.P.	8-29-61	[signature] for	ENGINEER OF RIGHTS OF WAY
CHECKED				
COMPARED			A. C. Church	10-3-61 STATE HIGHWAY ENGINEER
INDEXED				

SECTION. 58030-2503 SHEET 1 OF 4

10.7 MILES EAST GULF BREEZE TO OKALOOSA CO. LINE

58030 2503 2 of 4

FED. ROAD DIV. No.	STATE	PROJECT No.	FISCAL YEAR	SHEET No.
3	FLA.	58030-2503	61	2

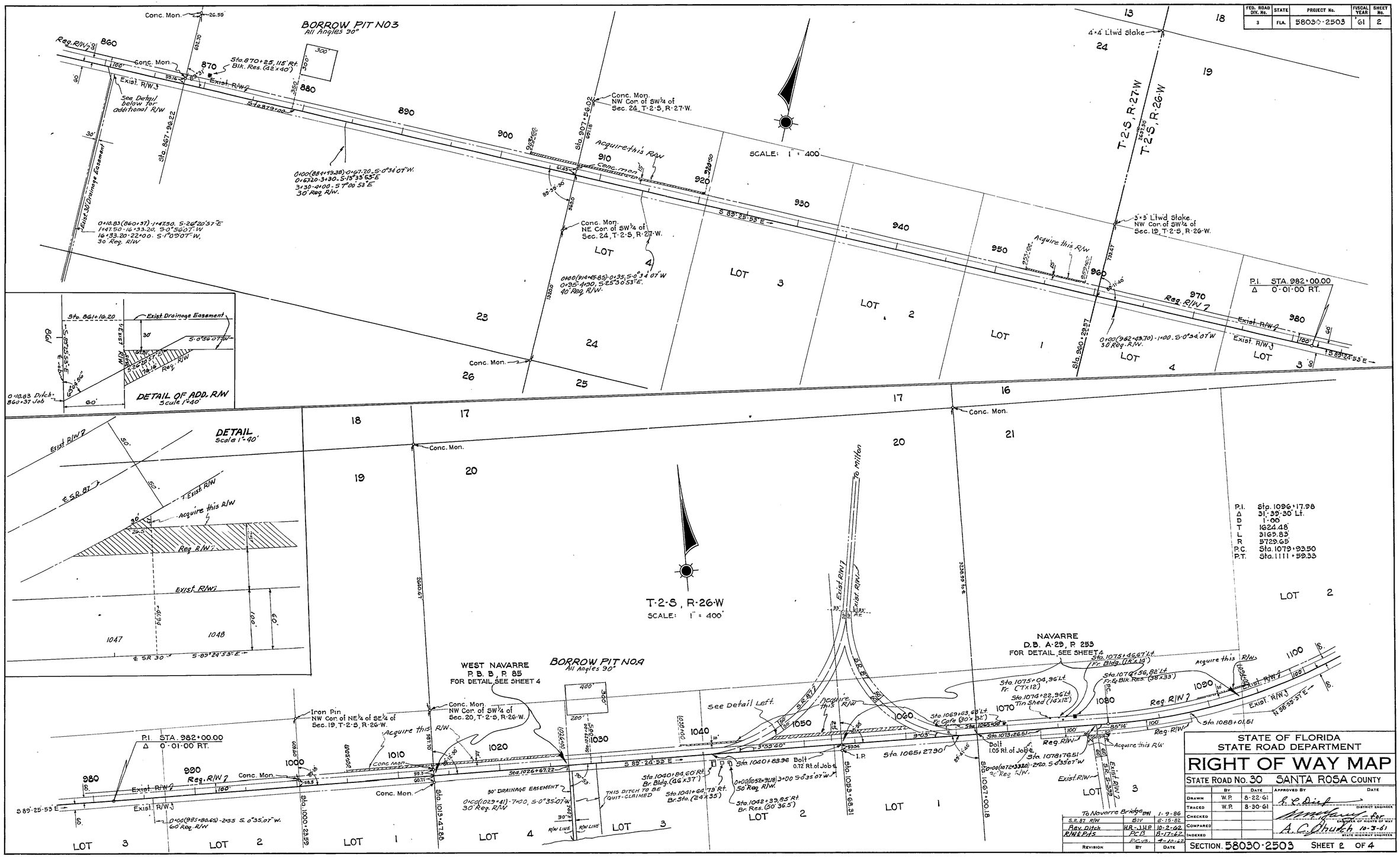

Revision	By	Date
To Navarre Bridge DW		1-9-86
S.R. 87 R/W	BW	6-15-82
Rev. Ditch	HR-JJHP	10-2-62
R/W & Pits	PCB	8-17-62
	PCB	4-12-62

STATE OF FLORIDA
STATE ROAD DEPARTMENT

RIGHT OF WAY MAP

STATE ROAD No. 30 SANTA ROSA COUNTY

	By	Date	Approved By	Date
Drawn	W.P.	8-22-61	R. L. Dick	District Engineer
Traced	W.P.	8-30-61		
Checked			Manager for	Engineer of Rights of Way
Compared			A. C. Shuck 10-3-61	State Highway Engineer
Indexed				

SECTION 58030-2503 SHEET 2 OF 4

10.7 MILES EAST GULF BREEZE TO OKALOOSA CO. LINE

FED. ROAD DIV. No.	STATE	PROJECT No.	FISCAL YEAR	SHEET No.
3	FLA.	58030-2503	'61	2

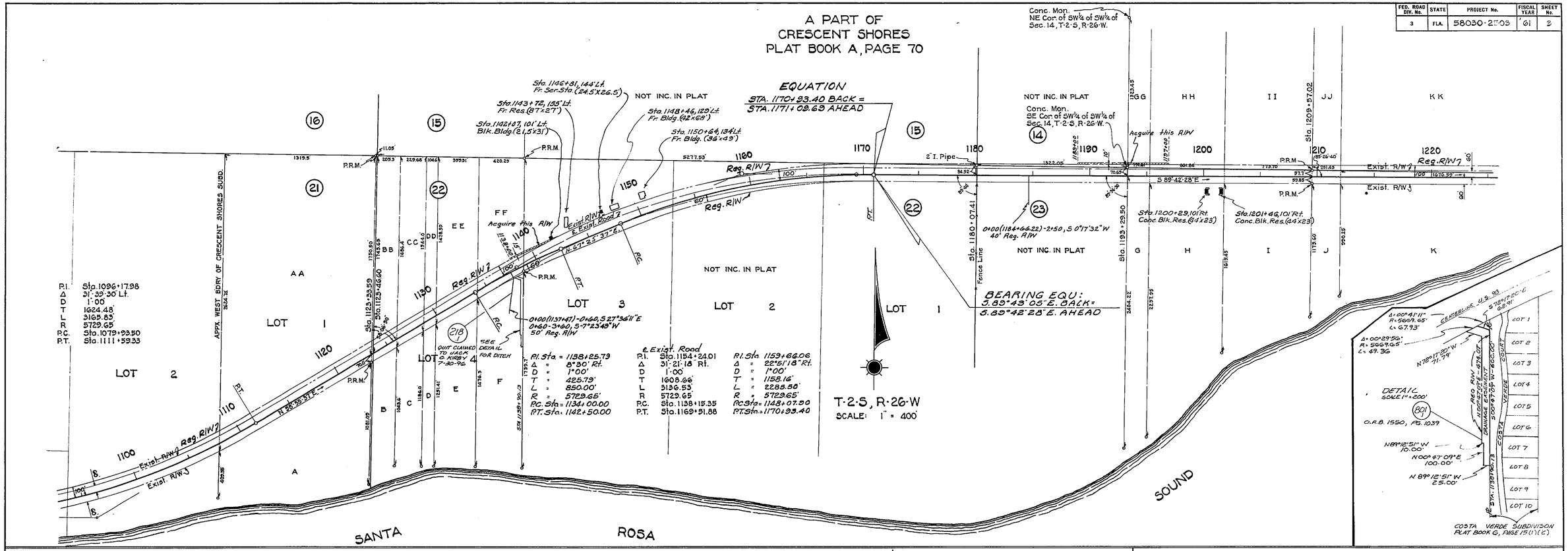

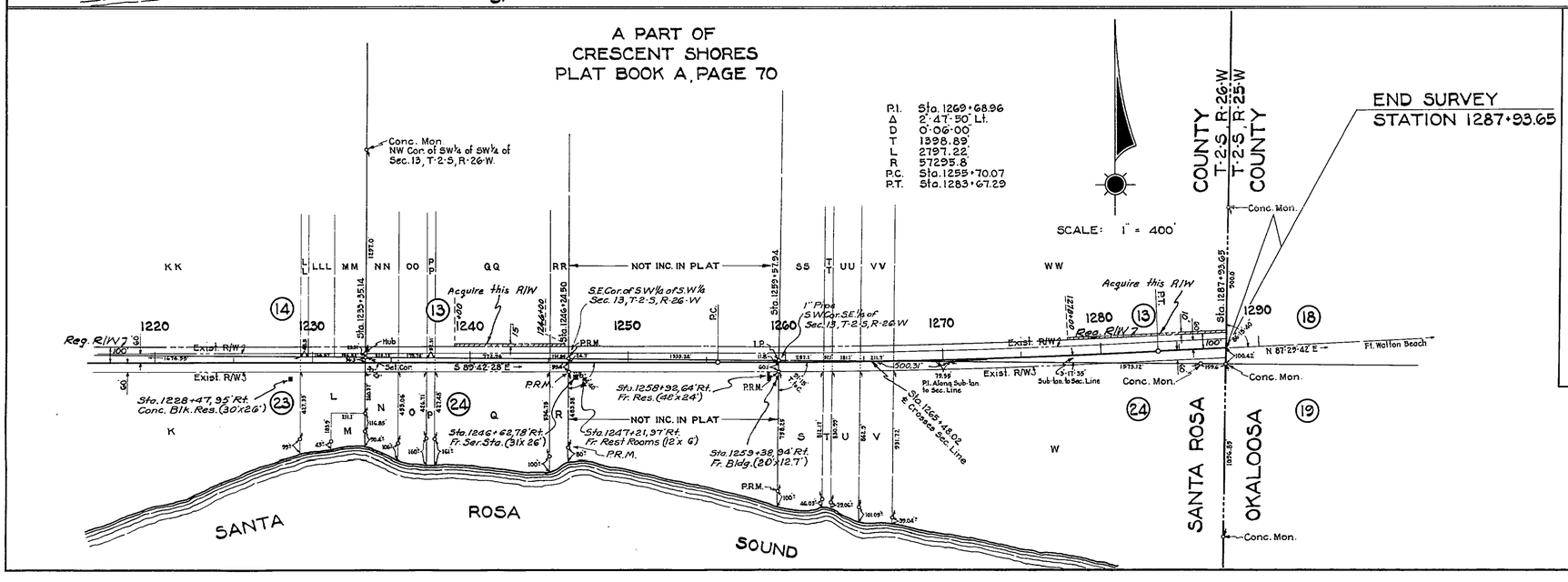

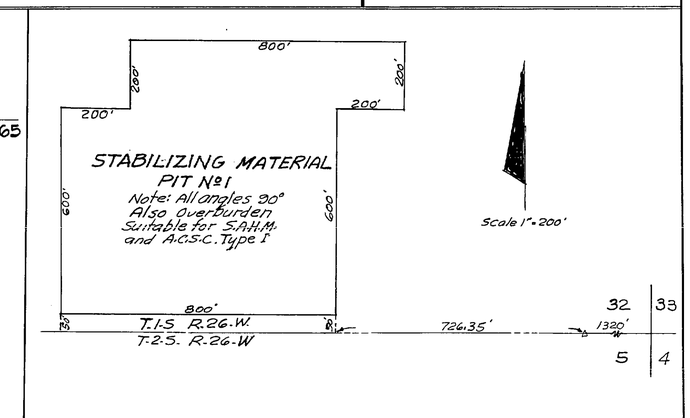

STATE OF FLORIDA
STATE ROAD DEPARTMENT

RIGHT OF WAY MAP

STATE ROAD No. 30 SANTA ROSA COUNTY

	By	Date	Approved By	Date
Drawn	W.P.	8-22-61		
Traced	W.P.	9-1-61		District Engineer
Checked				
Compared				Engineer of Rights of Way
Indexed			A.C. Church	10-3-61
				State Highway Engineer

Revision	By	Date
Add new ditch Sta. 1138+90.13	R.M.	7-31-96
Stabil. Mat'l. Pit	H.R.P.C.A.	11-13-62
R/W & Ditches	J.H.P.	8-22-62
	P.J.S.	4-15-62
	N.L.S.	11-22-61

SECTION 58030-2503 SHEET 3 OF 4

10.7 MILES EAST GULF BREEZE TO OKALOOSA CO. LINE

58030 2503 3 of 4

FED. ROAD DIV. No.	STATE	PROJECT No.	FISCAL YEAR	SHEET No.
3	FLA.	58030-2503	'61	4

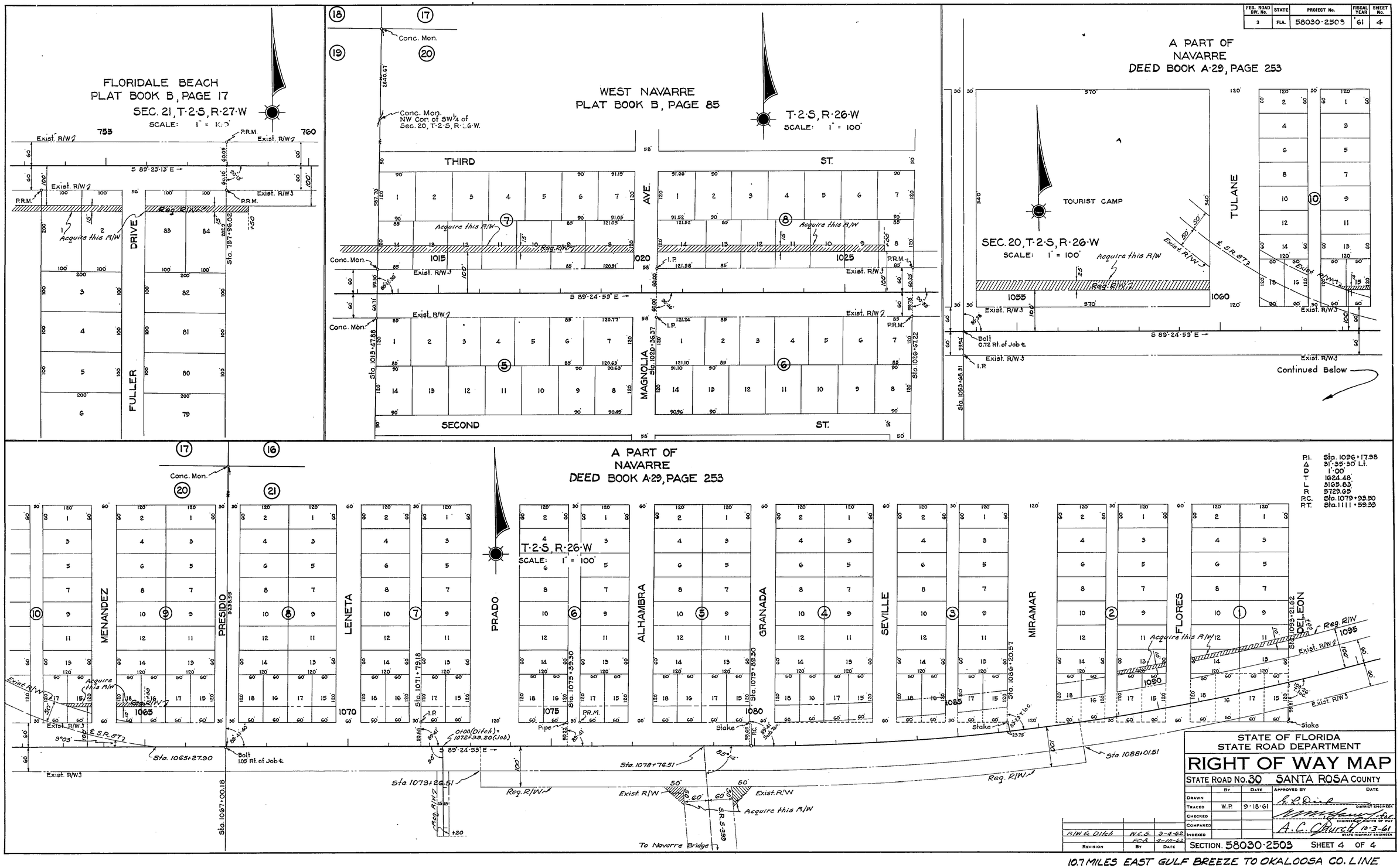

R/W & Ditch	W.C.S.	9-4-62
	R.C.B.	4-10-62
REVISION	BY	DATE

STATE OF FLORIDA
STATE ROAD DEPARTMENT

RIGHT OF WAY MAP

STATE ROAD No. 30 SANTA ROSA COUNTY

	BY	DATE	APPROVED BY	DATE
DRAWN			E. L. Dick	DISTRICT ENGINEER
TRACED	W.P.	9-18-61	[signature] for	ENGINEER OF RIGHTS OF WAY
CHECKED				
COMPARED			A. C. Church	10-3-61 STATE HIGHWAY ENGINEER
INDEXED				

SECTION. 58030-2503 SHEET 4 OF 4

10.7 MILES EAST GULF BREEZE TO OKALOOSA CO. LINE

58030 2503 4 of 4