FED. ROAD DIV. No.	STATE	PROJECT No.	FISCAL YEAR	SHEET No.
3	FLA.	SE 030 - 2502	61	1

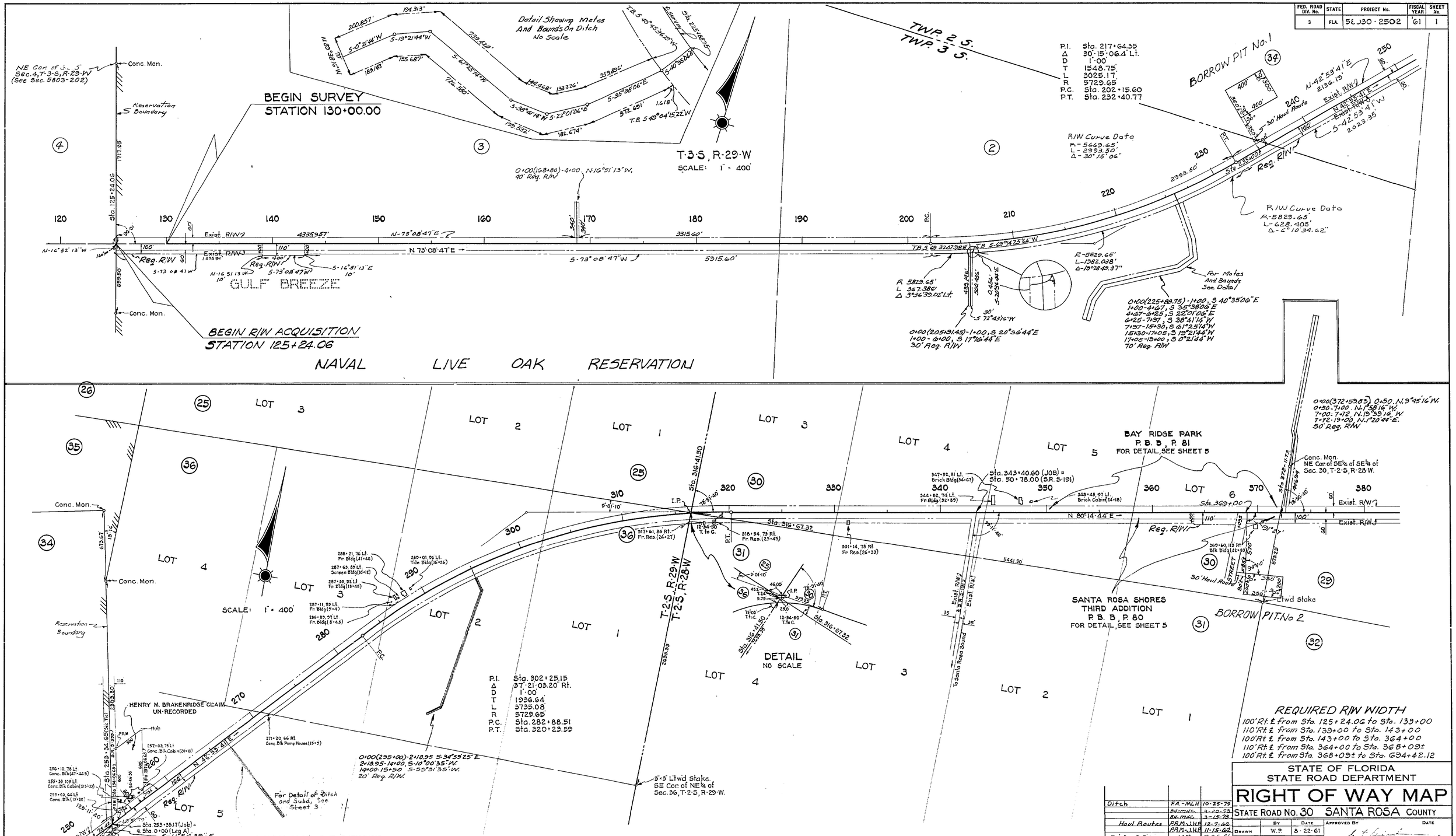

FED. ROAD DIV. No.	STATE	PROJECT No.	FISCAL YEAR	SHEET No.
3	FLA.	58030-2502	'61	2

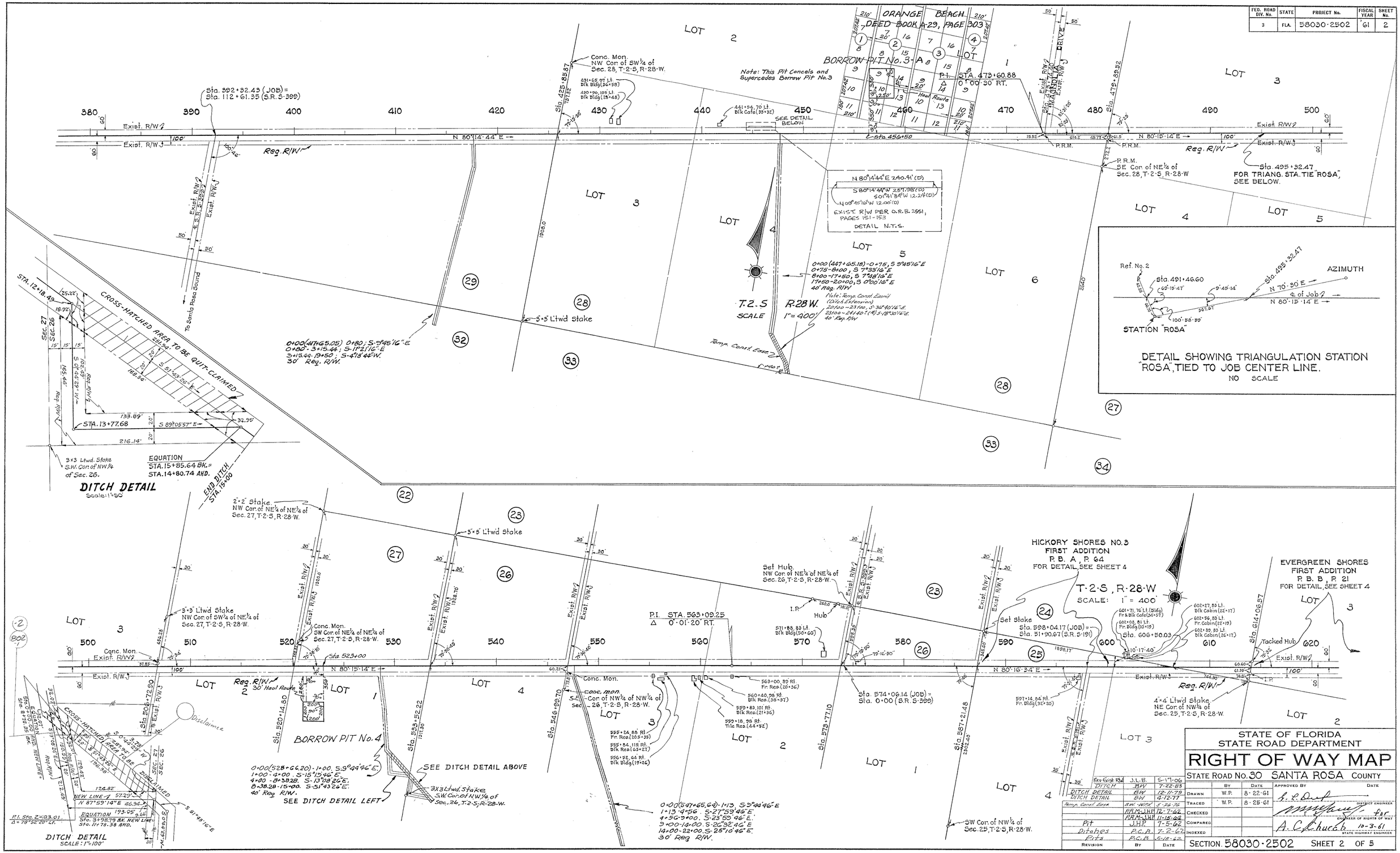

FED. ROAD DIV. No.	STATE	PROJECT No.	FISCAL YEAR	SHEET No.
3	FLA.	58030-25[illegible]	61	3

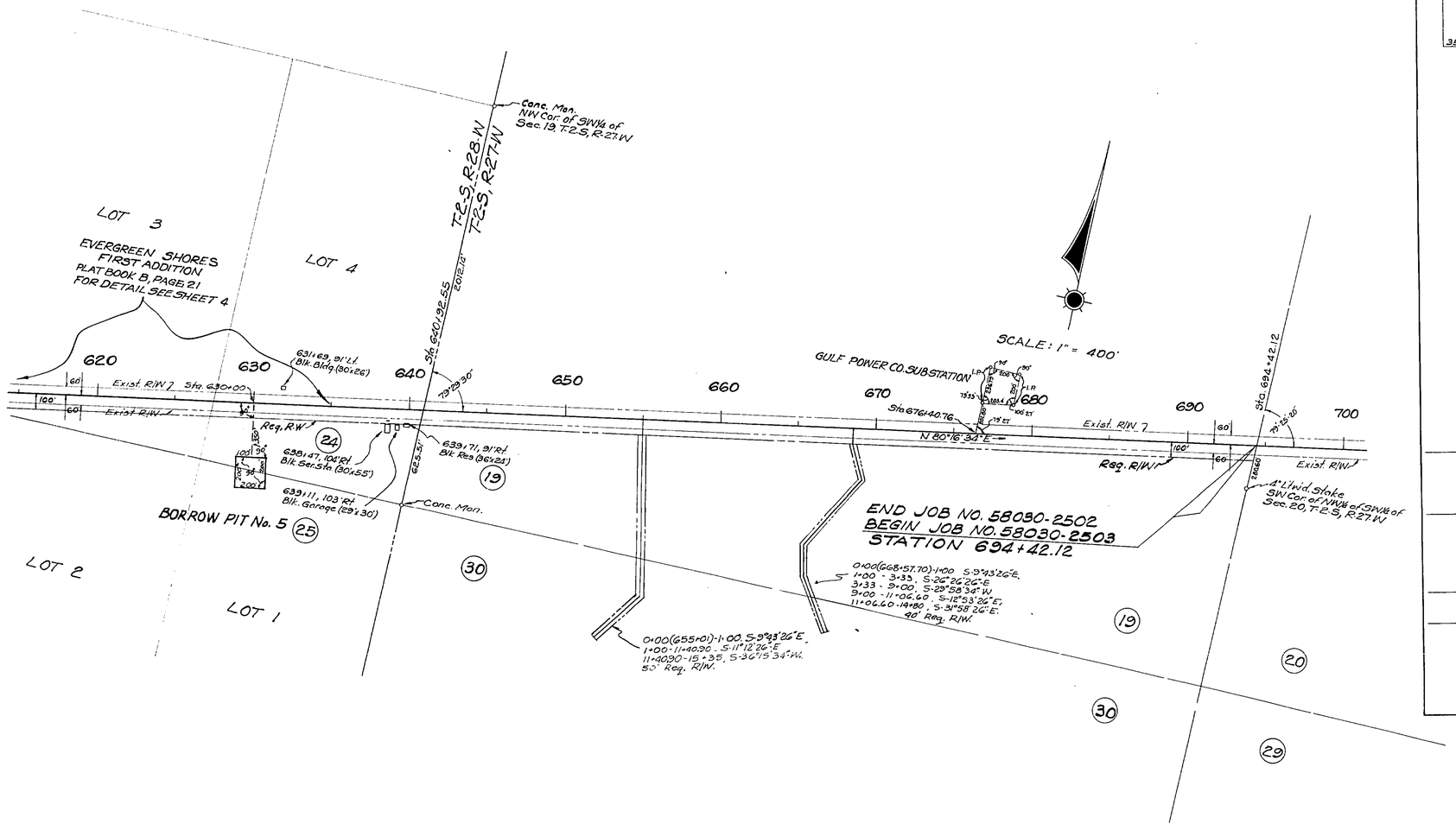

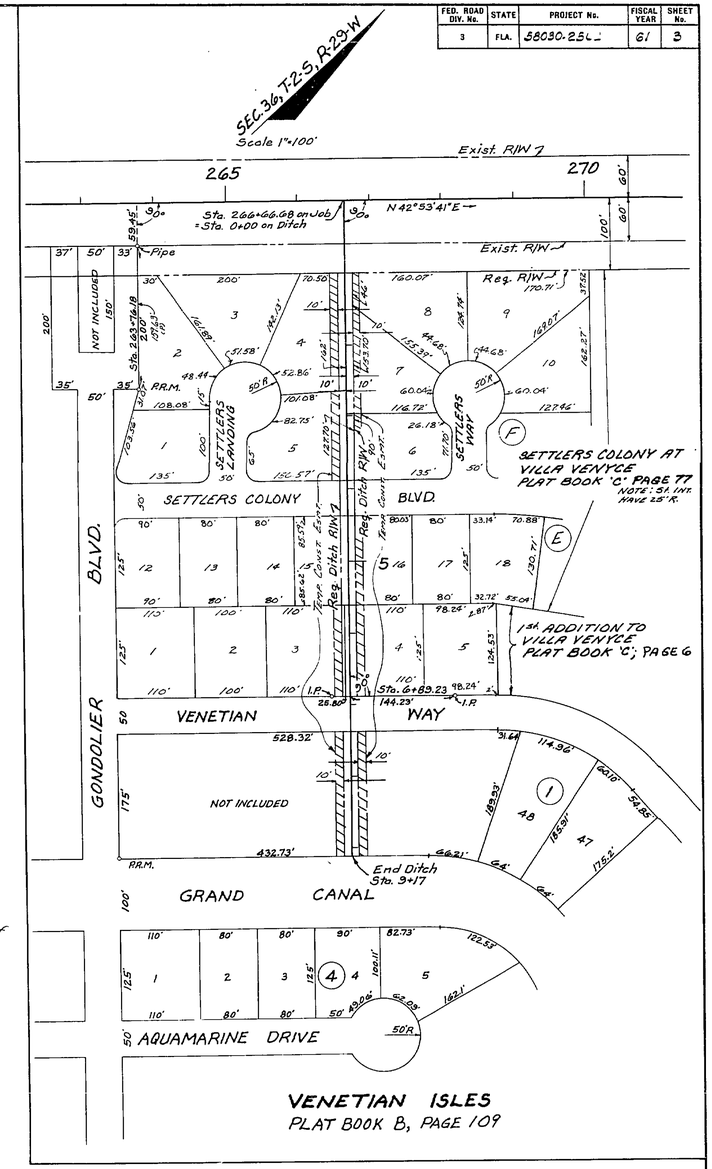

STATE OF FLORIDA
STATE ROAD DEPARTMENT

RIGHT OF WAY MAP

STATE ROAD No. 30 SANTA ROSA COUNTY

	BY	DATE
DRAWN		
TRACED	H.R.	9-26-61
CHECKED		
COMPARED		
INDEXED		

APPROVED BY — DATE
DISTRICT ENGINEER
for
ENGINEER OF RIGHTS OF WAY
A. C. Church 10-3-61
STATE HIGHWAY ENGINEER

REVISION	BY	DATE
Subd (Detail)	F.A.-M.L.H.	10-12-79
Add Subdivision	F.A.-W.P.H.	10-12-79
Temp Const. Esmt.	B.W.-W.P.H.	10-4-79
Sub. & Ditch	J.H.P.	7-30-62
Ditches	P.C.B.	7-2-62
Pit	P.C.B.	[illegible]

SECTION 58030-2502 SHEET 3 OF 5

GULF BREEZE TO 10.7 MILES EAST

FED. ROAD DIV. No.	STATE	PROJECT No.	FISCAL YEAR	SHEET No.
3	FLA.	58030-2502	'61	4

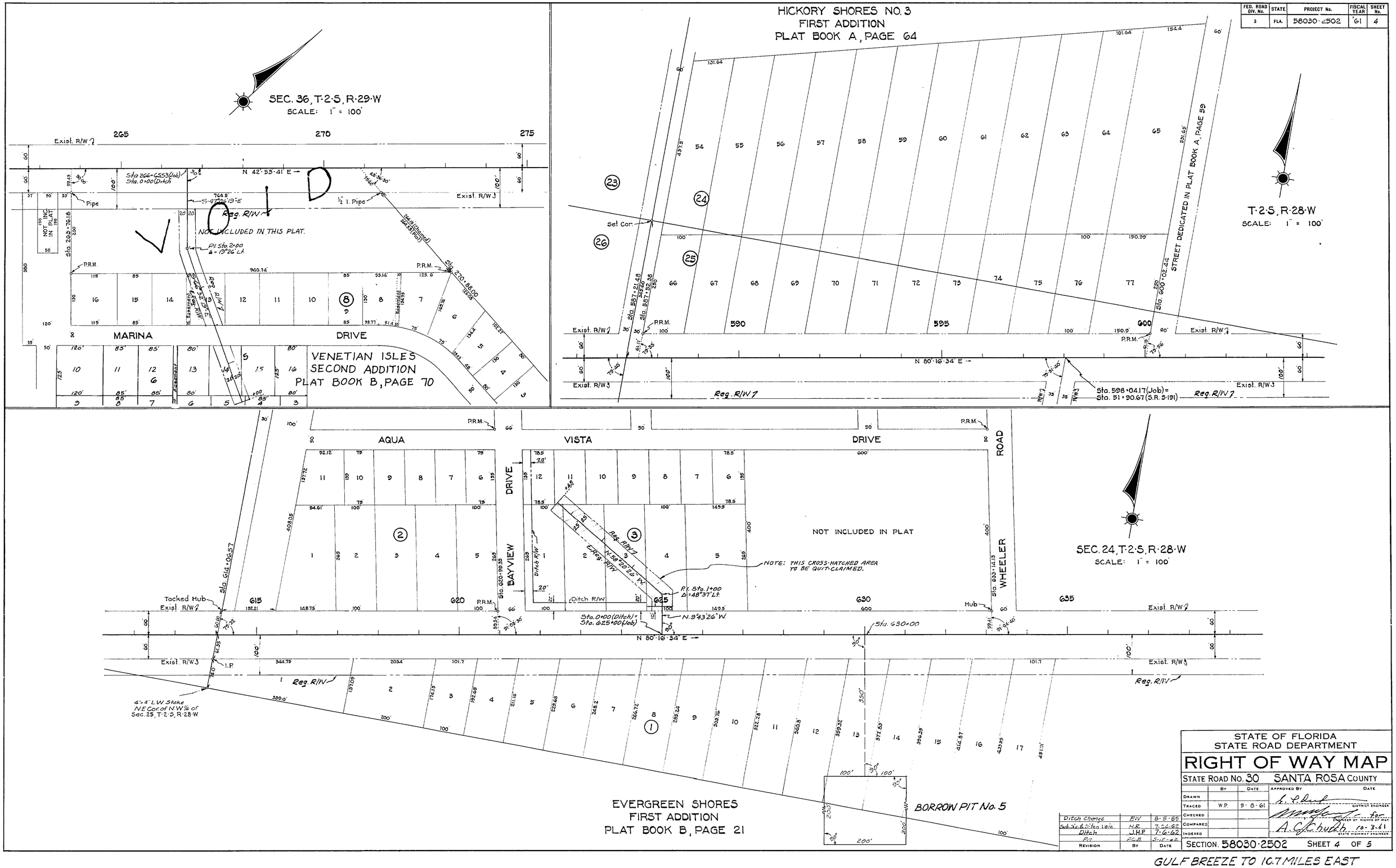

Revision	By	Date
Ditch Change	BW	8-5-85
Sub. Div. & Ditch Vac.	H.R.	7-24-62
Ditch	J.H.P.	7-6-62
Pit	F.C.B.	5-10-62

STATE OF FLORIDA
STATE ROAD DEPARTMENT

RIGHT OF WAY MAP

STATE ROAD No. 30 SANTA ROSA COUNTY

	By	Date	Approved By	Date
Drawn				
Traced	W.P.	9-8-61		District Engineer
Checked				for Engineer of Rights of Way
Compared				
Indexed			A. C. Church	10-3-61 State Highway Engineer

SECTION. 58030-2502 SHEET 4 OF 5

GULF BREEZE TO 10.7 MILES EAST

FED. ROAD DIV. No.	STATE	PROJECT No.	FISCAL YEAR	SHEET No.
3	FLA.	58030 2502	'61	5

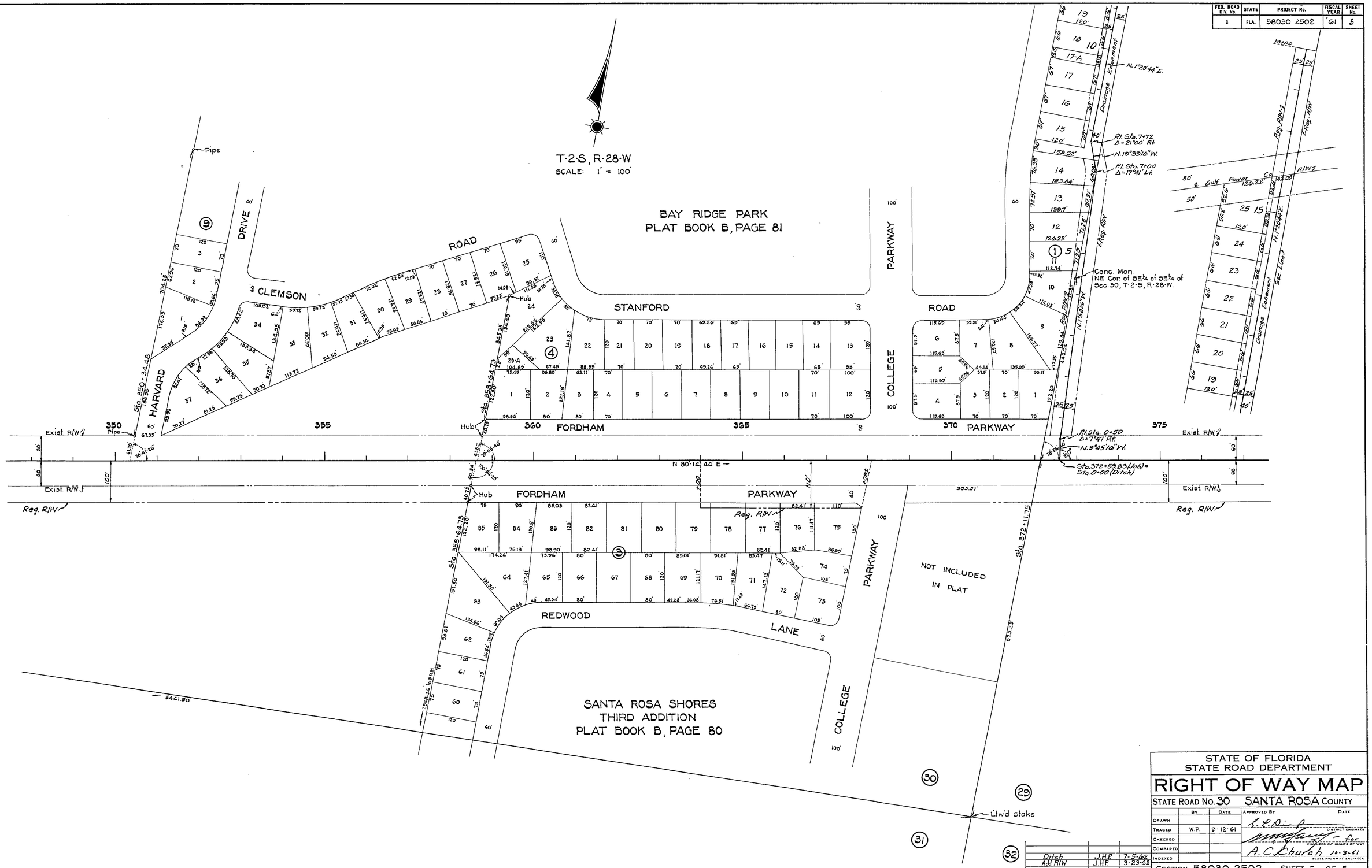

Revision	By	Date
Ditch	J.H.P.	7-5-62
Add R/W	J.H.P.	3-23-62

STATE OF FLORIDA
STATE ROAD DEPARTMENT

RIGHT OF WAY MAP

STATE ROAD No. 30 SANTA ROSA COUNTY

	By	Date	Approved By	Date
Drawn				
Traced	W.P.	9-12-61		District Engineer
Checked				Engineer of Rights of Way
Compared			A. C. Church	10-3-61 State Highway Engineer
Indexed				

SECTION. 58030-2502 SHEET 5 OF 5

GULF BREEZE TO 10.7 MILES EAST

AF 426628

6 6 2502 58030

F.A. PROJECT NO.	SHEET NO.
N/A	

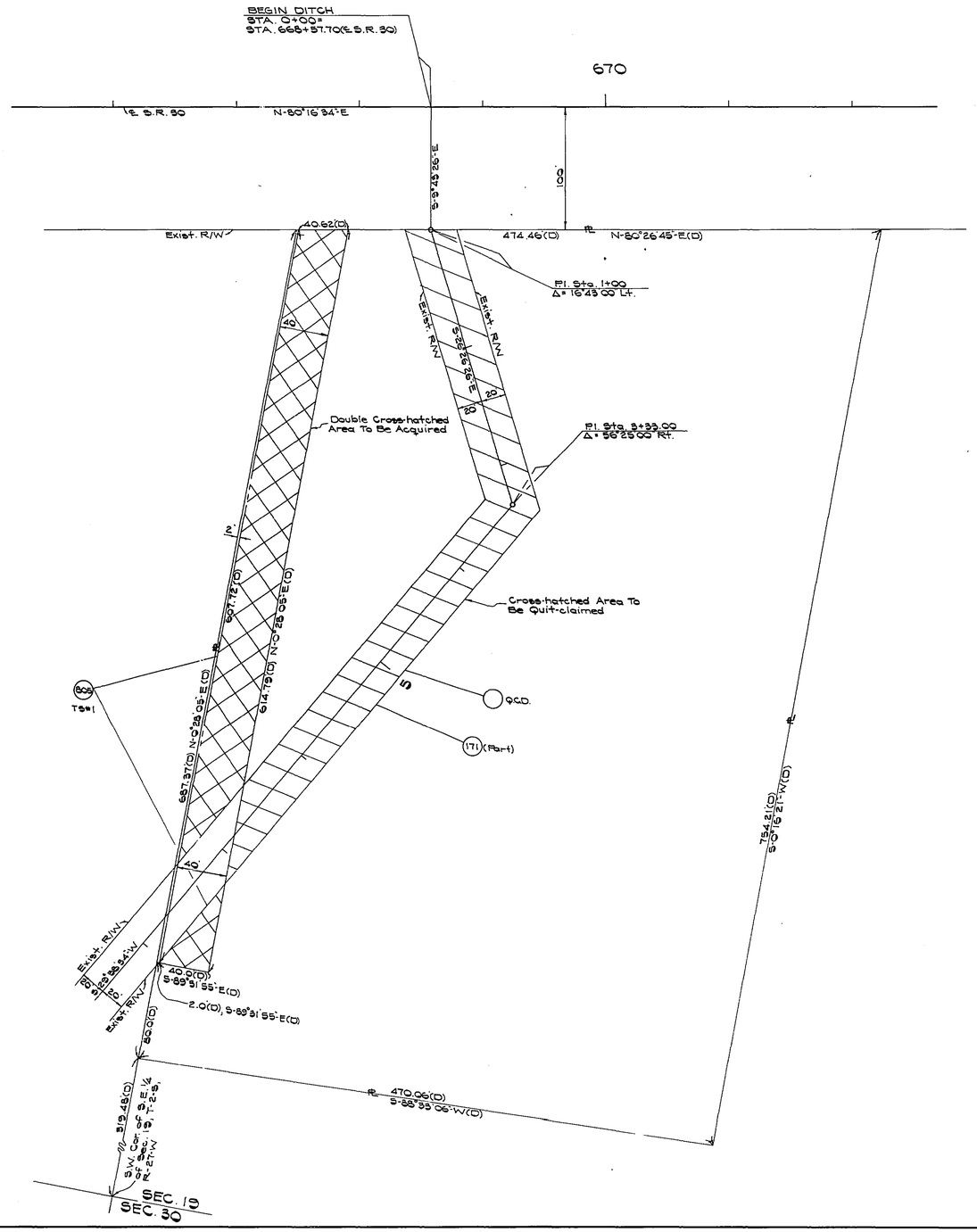

NOTE: PORTIONS OF THE INFORMATION USED WAS TAKEN FROM A FIELD SURVEY PREPARED BY BROMFIELD B. NICHOL (R.L.S. No. 1055) FOR NICHOL & LAMAR INC. 408 WEST GARDEN STREET, PENSACOLA, FL. 32501, DATED MAY 9, 1988.

FLORIDA DEPARTMENT OF TRANSPORTATION
RIGHT OF WAY SURVEYING AND MAPPING

RIGHT OF WAY MAP

STATE ROAD NO. 30 SANTA ROSA COUNTY

	BY	DATE	APPROVED BY	DATE
DRAWN	I.C.	1-22-90	Russell H. Head	01-23-90
TRACED	I.C.	1-22-90	DIST. SURVEYOR ADM.	
CHECKED	J.B.	1-23-90		

MAPS PREPARED BY 3RD DISTRICT — FIELD BOOK NO'S. N/A

W.P.I. NO. N/A — SCALE 1"=50'

SECTION 58030-2502 — SHEET 6 OF 6

REVISION	BY	DATE

GULF BREEZE TO 10.7 MILES EAST