FED. ROAD DIV. No.	STATE	SEC. AND JOB No.	FISCAL YEAR	SHEET No.	TOTAL SHEETS
3	FLA.	5803-202	'57	1	3

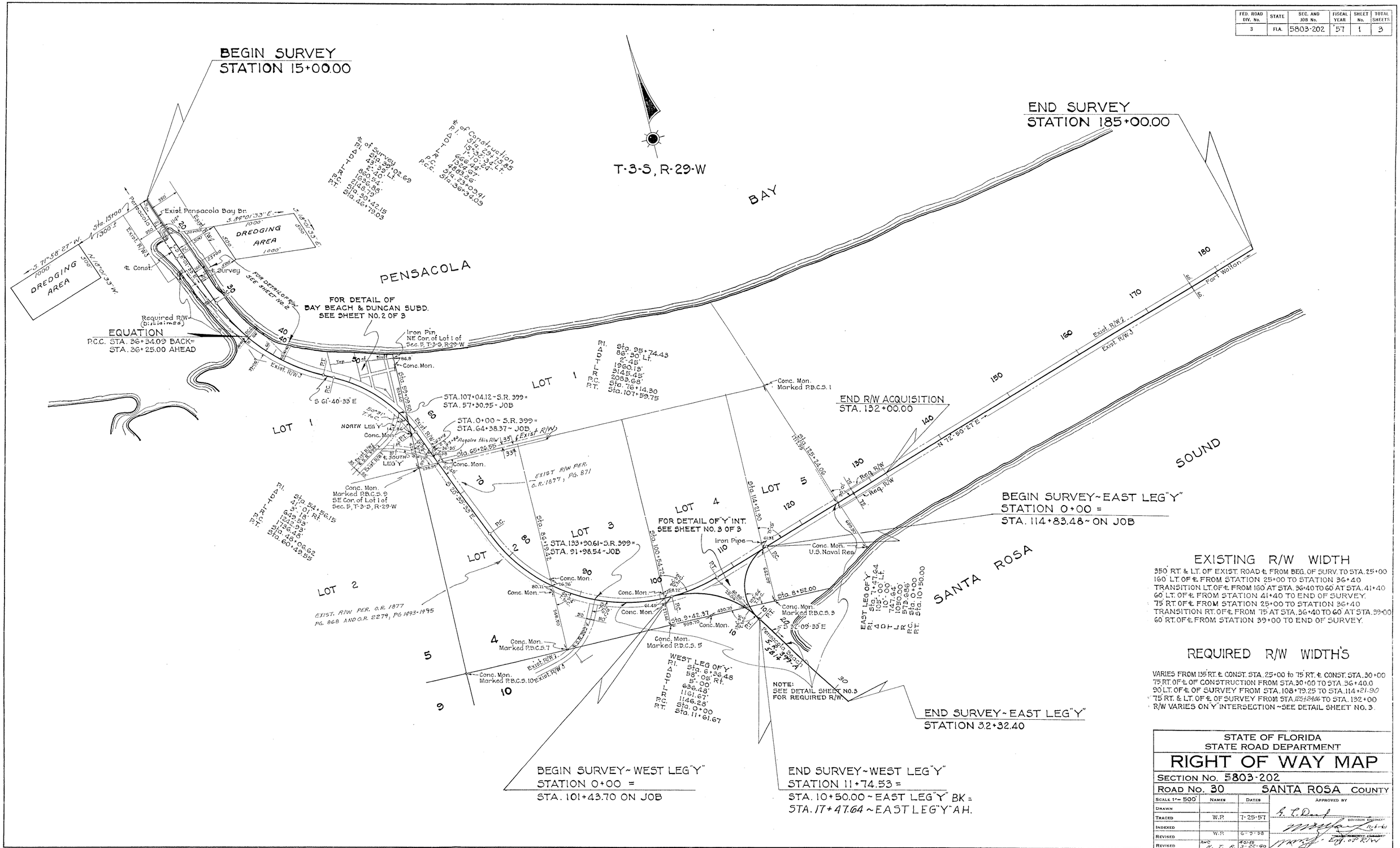

EXISTING R/W WIDTH

350' RT. & LT. OF EXIST. ROAD ℄ FROM BEG. OF SURV. TO STA. 25+00
160' LT. OF ℄ FROM STATION 25+00 TO STATION 36+40
TRANSITION LT. OF ℄ FROM 160' AT STA. 36+40 TO 60' AT STA. 41+40
60' LT. OF ℄ FROM STATION 41+40 TO END OF SURVEY.
75' RT. OF ℄ FROM STATION 25+00 TO STATION 36+40
TRANSITION RT. OF ℄ FROM 75' AT STA. 36+40 TO 60' AT STA. 39+00
60' RT. OF ℄ FROM STATION 39+00 TO END OF SURVEY.

REQUIRED R/W WIDTH'S

VARIES FROM 135' RT. ℄ CONST. STA. 25+00 to 75' RT. ℄ CONST. STA. 30+00
75' RT. OF ℄ OF CONSTRUCTION FROM STA. 30+00 TO STA. 36+40.0
90' LT. OF ℄ OF SURVEY FROM STA. 108+79.25 TO STA. 114+21.90
75' RT. & LT. OF ℄ OF SURVEY FROM STA. 125+24.06 TO STA. 132+00
R/W VARIES ON "Y" INTERSECTION ~ SEE DETAIL SHEET NO. 3.

STATE OF FLORIDA
STATE ROAD DEPARTMENT

RIGHT OF WAY MAP

SECTION No. 5803-202
ROAD No. 30 SANTA ROSA COUNTY

SCALE 1" = 500'	NAMES	DATES	APPROVED BY
DRAWN			
TRACED	W.P.	7-25-57	DIVISION ENGINEER
INDEXED			11-6-61
REVISED	W.P.	6-9-58	~~HIGHWAY ENGINEER~~
REVISED	AWC H. T. R.	4-21-59 3-22-60	Eng. of R/W

REV. R.N. 9-10-04 REV. AWC 8-3-60 W.C.S. 10-25-60 A.W.C. 11-21-60 J.H.P. 4-27-61 A.W.C. 4-26-60 H. T. R. 5-2-60 G. M. G. 5-3-60

1 of 3

FED. ROAD DIV. No.	STATE	SEC. AND JOB No.	FISCAL YEAR	SHEET No.	TOTAL SHEETS
3	FLA.	5803-202	'57	2	3

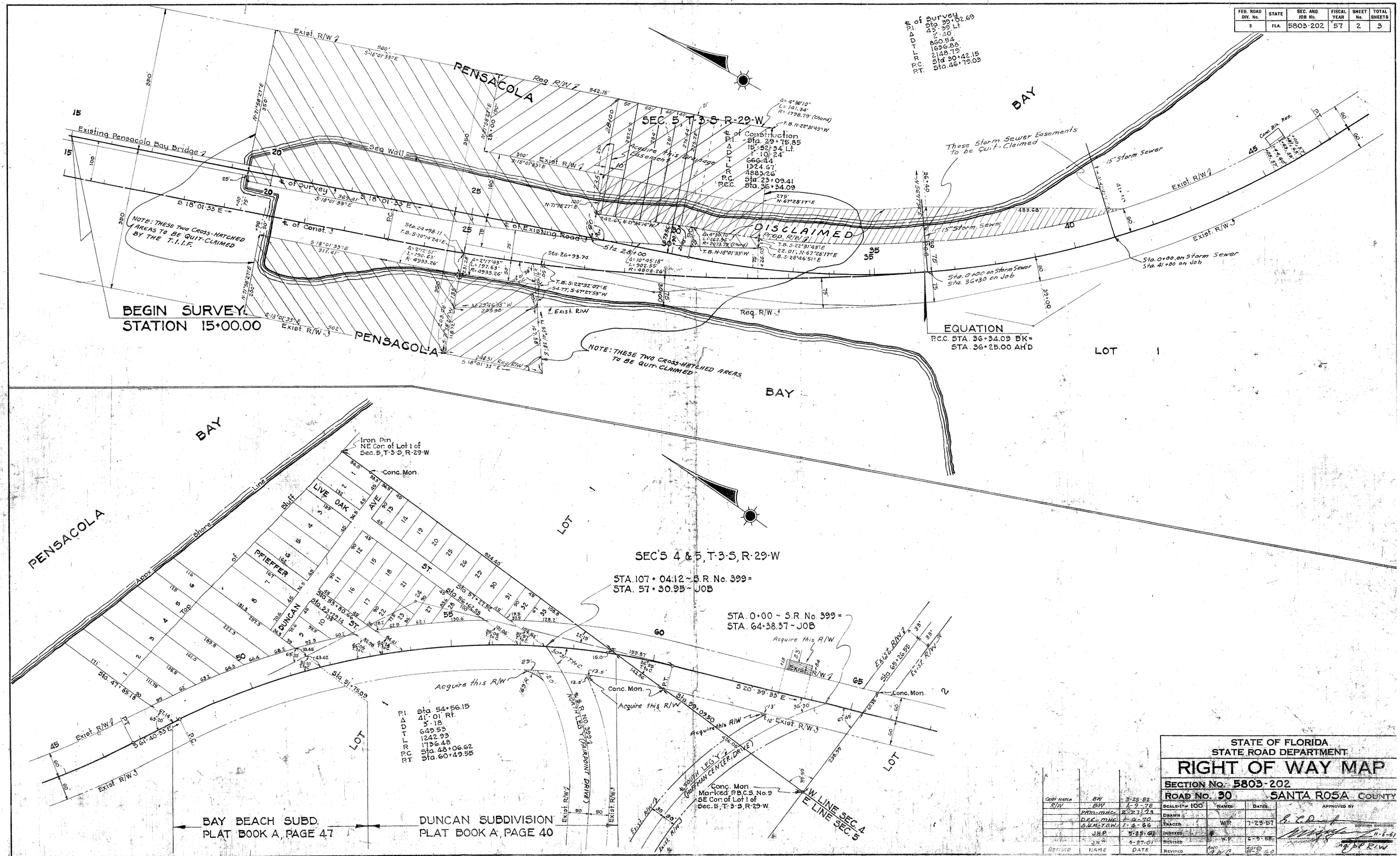

CROSS HATCH	BW	3-25-82
R/W	BW	1-9-78
	PRM-MHC	2-27-73
	DEE-MHC	1-6-70
	G.U.M.-T.O.W.	1-6-66
	J.H.P.	5-25-61
	J.H.P.	4-27-61
REVISED	NAME	DATE

STATE OF FLORIDA
STATE ROAD DEPARTMENT

RIGHT OF WAY MAP

SECTION No. 5803-202
ROAD No. 30 SANTA ROSA COUNTY

SCALE-1" = 100'	NAMES	DATES	APPROVED BY
DRAWN			
TRACED	W.P.	7-23-57	DIVISION ENGINEER
INDEXED			11-6-61
REVISED	W.P.	6-9-58	
REVISED	AWG	4-31-60	Eng. of R/W

FED. ROAD DIV. No.	STATE	SEC. AND JOB No.	FISCAL YEAR	SHEET No.	TOTAL SHEETS
3	FLA.	5803-202	'57	3	3

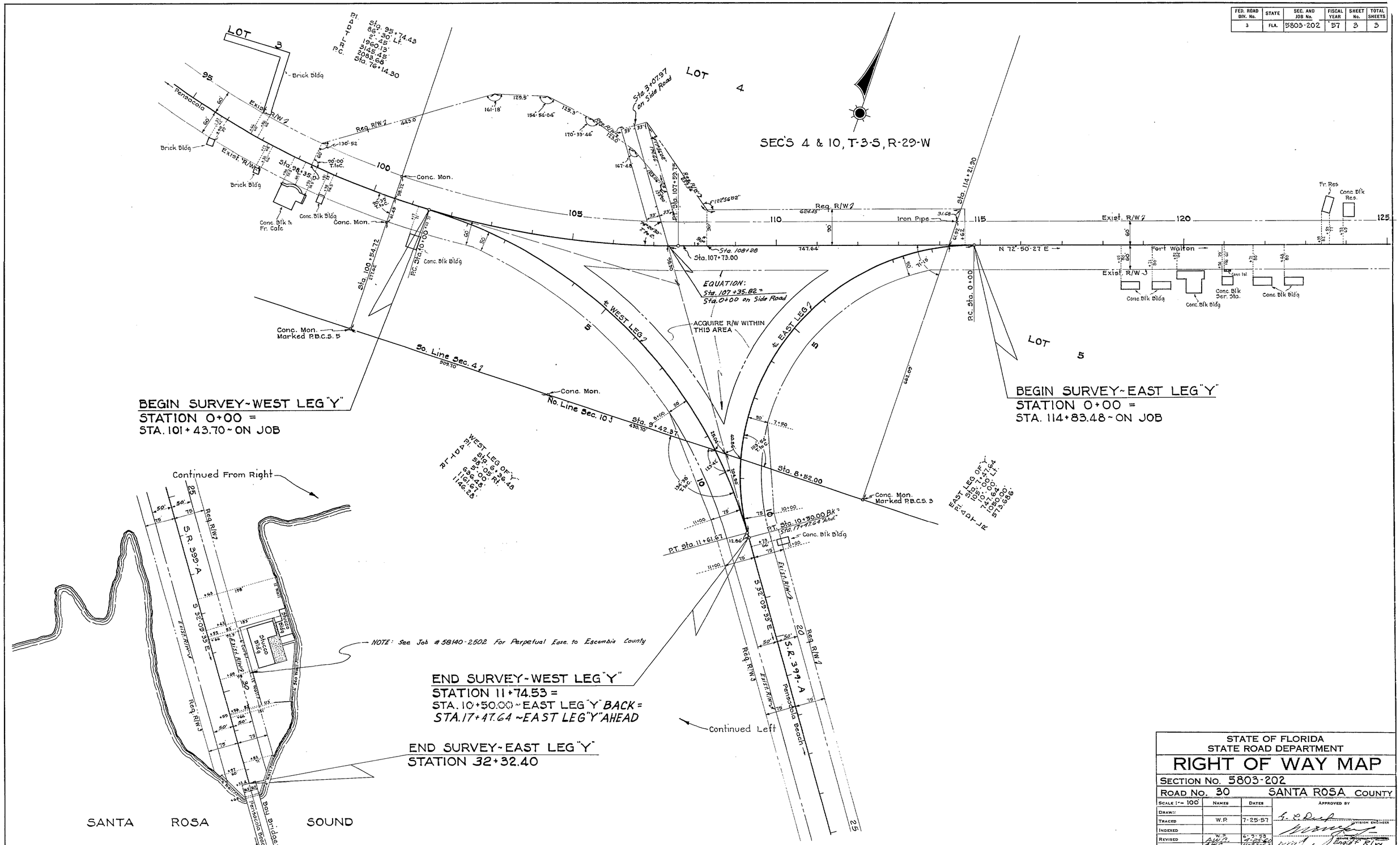

BEGIN SURVEY~WEST LEG "Y"
STATION 0+00 =
STA. 101+43.70~ON JOB

BEGIN SURVEY~EAST LEG "Y"
STATION 0+00 =
STA. 114+83.48~ON JOB

END SURVEY~WEST LEG "Y"
STATION 11+74.53 =
STA. 10+50.00~EAST LEG "Y" BACK =
STA. 17+47.64~EAST LEG "Y" AHEAD

END SURVEY~EAST LEG "Y"
STATION 32+32.40

STATE OF FLORIDA
STATE ROAD DEPARTMENT

RIGHT OF WAY MAP

SECTION No. 5803-202
ROAD No. 30 SANTA ROSA COUNTY

SCALE 1"= 100'	NAMES	DATES	APPROVED BY
DRAWN			
TRACED	W.P.	7-25-57	DIVISION ENGINEER
INDEXED			
REVISED	W.P. A.W.P.	6-3-58 4-25-60	STATE ROAD ENGINEER
REVISED NOTE	A.W.P. B.W. RPH	11-22-60 8-18-70	Engr. Rlwy 11-6-61