58010 2557 1 of 2

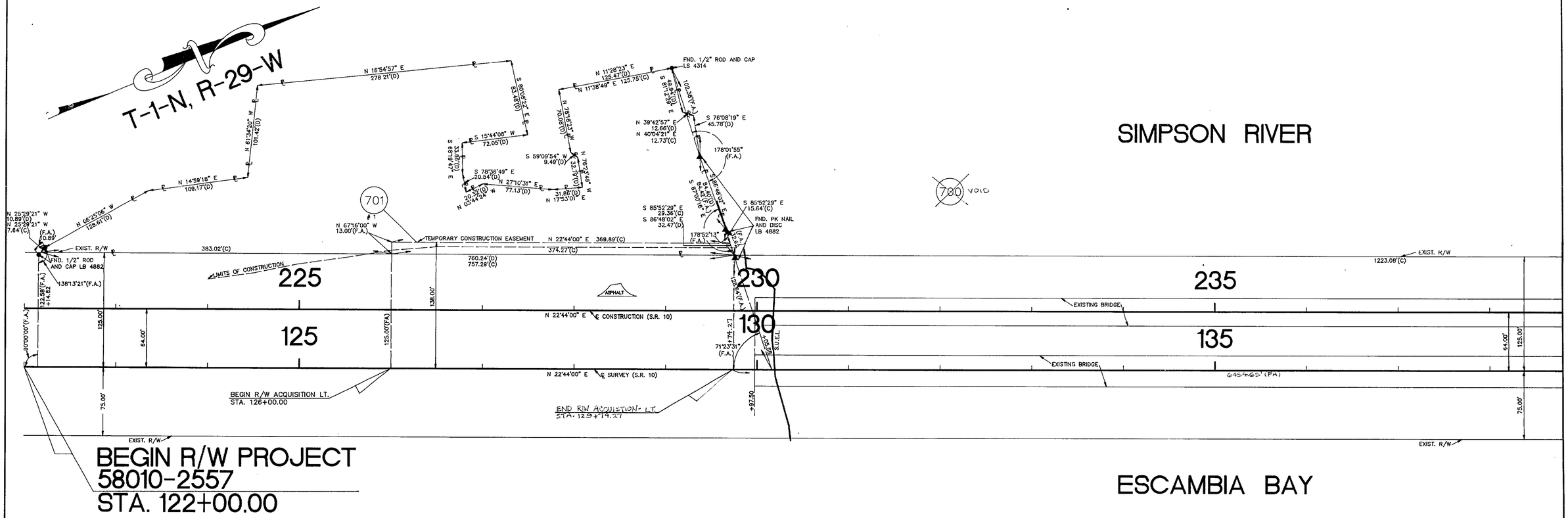

LEGEND

AC.	-ACRES	L.W.S.	-LIGHT WOOD STAKE
ADM.	-ADMINISTRATOR	L.E.U.M.V.L.	-LOWER EDGE OF UPLAND MATURE VEGETATION LINE
AHD.	-AHEAD		
ALUM.	-ALUMINUM	MAINT.	-MAINTAINED
ASPH.	-ASPHALT	M & B	-MARIANNA AND BLOUNTSTOWN
AVE.	-AVENUE	m	-METERS
BCK.	-BACK	'	-MINUTE OR FEET
℄	-BASELINE	MON.	-MONUMENT
BLVD.	-BOULEVARD	N.A.D.	-NORTH AMERICAN DATUM
℄	-CENTERLINE		
(C)	-COMPUTED	N	-NORTH / NORTHERLY
COMM.	-COMMERCIAL	N.E.	-NORTHEAST / NORTHEASTERLY
Co.	-COMPANY	N.W.	-NORTHWEST / NORTHWESTERLY
C.M.	-CONCRETE MONUMENT	N/A	-NOT APPLICABLE
CONC.	-CONCRETE	#	-NUMBER
C.C.R.	-COPPER COATED ROD	NO.	-NUMBER
COR.	-CORNER	(P)	-PLAT
C.R.	-COUNTY ROAD	P.B.	-PLAT BOOK
(D)	-DEED	PG.	-PAGE
°	-DEGREE	P.C.	-POINT OF CURVATURE
D	-DEGREE OF CURVE	P.I.	-POINT OF INTERSECTION
Δ	-DELTA ANGLE		
D.O.T.	-DEPARTMENT OF TRANSPORTATION	P.T.	-POINT OF TANGENCY
		P.O.T.	-POINT ON TANGENT
DIST.	-DISTURBED	PRELIM.	-PRELIMINARY
DR.	-DRIVE	P.L.S.	-PROFESSIONAL LAND SURVEYOR
E	-EAST		
ET.AL.	-AND OTHERS	℄	-PROPERTY LINE
ET.UX.	-AND WIFE	R	-RADIUS OR RANGE
ET.VIR.	-AND HUSBAND	R.R.	-RAILROAD
EXIST.	-EXISTING	R.L.S.	-REGISTERED LAND SURVEYOR
F.A.	-FEDERAL AID		
ft.	-FEET	RES.	-RESIDENTIAL
F.C.	-FENCE CORNER	RT.	-RIGHT
(F)	-FIELD	R/W	-RIGHT OF WAY
(F.A.)	-FIELD ADJUSTED	RD.	-ROAD
FLA.	-FLORIDA	"	-SECOND OR INCH
F.D.O.T.	-FLORIDA DEPARTMENT OF TRANSPORTATION	SEC.	-SECTION
		S	-SOUTH
FND.	-FOUND	S.E.	-SOUTHEAST / SOUTHEASTERLY
HA	-HECTARES	S.W.	-SOUTHWEST / SOUTHWESTERLY
HWY.	-HIGHWAY	sq.	-SQUARE
I.D.	-IDENTIFICATION	m^2	-SQUARE METERS
INC.	-INCORPORATED	S.R.	-STATE ROAD
I	-INTERSTATE	STA.	-STATION
I.P.	-IRON PIPE	ST.	-STREET / SAINT
I.R.	-IRON ROD	T.B.	-TANGENT BEARING
L.T.	-LEFT	T.C.	-TANGENT TO CURVE
L	-LENGTH	T	-TOWNSHIP OR TANGENT
LB	-LICENSED BUSINESS	T.I.I.T.F.	-TRUSTEES OF THE INTERNAL IMPROVEMENT TRUST FUND
LS	-LICENSED SURVEYOR	(UNREC.)	-UNRECORDED
L.W.P.	-LIGHT WOOD POST	U.S.	-UNITED STATES
		W	-WEST
		W.P.I.	-WORK PROGRAM ITEM

UTILITY OWNERS

TELEPHONE:
Southern Bell Telephone
AT & T

POWER:
Gulf Power Company

GAS:
Okaloosa Gas Company

GENERAL NOTES:

1. Bearings are referenced to the centerline of State Road 10 from Station 122+00.13 to Station 150+00.11 as shown on Florida Department of Transportation Right of Way Map Section 5801 Project 39-A, Page 1 of 1.
2. Property boundaries determined from Field Survey, Plats of record and record title.
3. Underground foundation encroachments not located.
4. Right of Way monuments to be set after construction of project is complete.
5. Only fixed improvements pertinent to the parcels to be acquired are shown. Fixed interior improvements not located.
6. This Right of Way Map was prepared for the purpose of preparing Legal Land Descriptions, Acquisition Documents, Monumentation, Property Management and as an aid in the appraisal of the Right of Way required for Transportation Facilities.
7. This Right of Way Map is supported by a Right of Way Control Survey Dated March 9, 1995, prepared under the responsible charge of Don M. Finch, Florida Registered Land Surveyor Number 3229. Certified copies of this survey are filed of record in the District 3 Office in Chipley, Florida.

THIS MAP IS NOT A SURVEY.

REFERENCE CONTROL POINTS

NOT TO SCALE

LEGEND: ●=Found 1/2" Rod & Cap LB 4641
▲=Found PK Nail

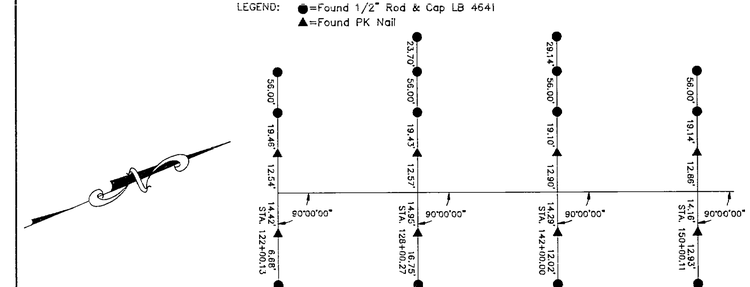

RIGHT OF WAY MAP

FLORIDA DEPARTMENT OF TRANSPORTATION
RIGHT OF WAY SURVEYING AND MAPPING

APPROVED BY — DATE
R H Hood 3-09-95
DISTRICT SURVEYOR ADMINISTRATOR

REVISION	BY	DATE	REVISION	BY	DATE
			VOID PARCEL 700		

	BY	DATE
PRELIM	T.J.T.	01/17/95
FINAL	T.J.T.	01/17/95
CHECKED	N.T.F.	01/17/95

F.A. PROJECT NO. N/A

STATE ROAD NO. 10 SANTA ROSA COUNTY

MAPS PREPARED BY
JOHNSON SURVEYORS, INC.
205 E. RAILROAD AVE., CHIPLEY, FLA., 32428

W.P.I. NO. 3118075

SECTION 58010-2557

FIELD BOOK NO.'S 10000165, 10000173

SCALE: 1"=50'

SHEET 1 OF 2

SIMPSON RIVER BRIDGE NO. 580006 ON S.R. 10(U.S. 90)

58010 2557 2 of 2

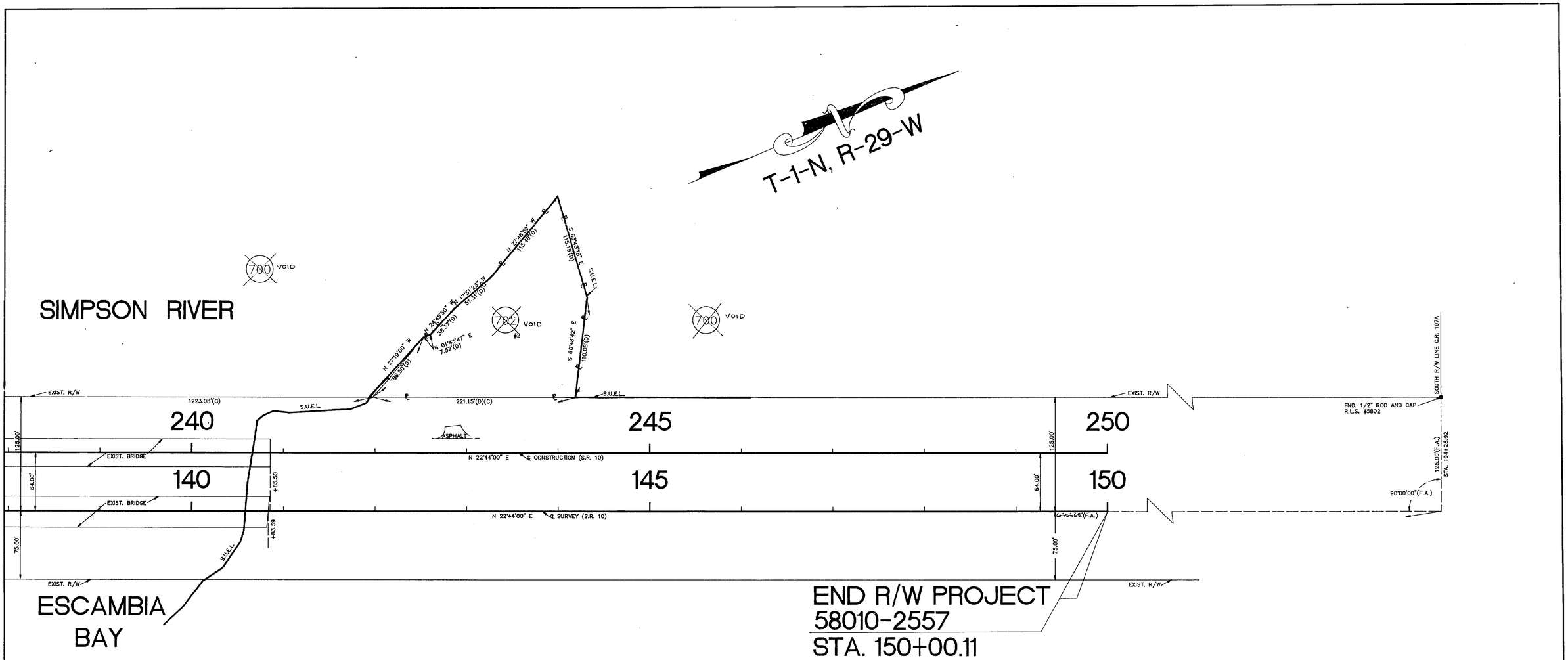

LEGEND	
PARCEL NUMBER IDENTIFICATION	TYPE USE
100–699	DEEDS OF ALL TYPES
700–799	TEMPORARY EASEMENTS
800–899	PERMANENT EASEMENTS
900–999	LICENSE AGREEMENTS

TABLE OF OWNERSHIPS

PARCEL NO.	SHEET NO.	NAME	AREA TAKEN	REMAINDER LEFT	REMAINDER RIGHT	COMMENTS	RECORDING DATA
~~700~~	~~1 & 2~~	~~T.I.I.T.F.~~	~~17699 sq. ft.~~	—	—	~~TEMPORARY CONSTRUCTION EASEMENT~~	VOID
701	1	BESSIE FUQUA, ETAL	4837 sq. ft.	2.294AC.	0	TEMPORARY CONSTRUCTION EASEMENT	
~~702~~	~~2~~	~~ANGELINE MCCASKILL LEVEY, TRUST~~	~~2814 sq.ft.~~	~~0.608AC.~~	~~0~~	~~TEMPORARY CONSTRUCTION EASEMENT~~	VOID

THIS MAP IS NOT A SURVEY
SEE SHEET ONE FOR LEGEND AND GENERAL NOTES

RIGHT OF WAY MAP

FLORIDA DEPARTMENT OF TRANSPORTATION
RIGHT OF WAY SURVEYING AND MAPPING

APPROVED BY R. A. Hood DATE 3-09-95
DISTRICT SURVEYOR ADMINISTRATOR

REVISION	BY	DATE	REVISION	BY	DATE
			VOID PARCEL 700	J.L.B.	2-2-95
			VOID PARCEL 702	J.L.B.	3-10-95

	BY	DATE
PRELIM	T.J.T.	01/17/95
FINAL	T.J.T.	01/17/95
CHECKED	N.T.F.	01/17/95

F.A. PROJECT NO. N/A
STATE ROAD NO. 10 SANTA ROSA COUNTY

MAPS PREPARED BY
JOHNSON SURVEYORS, INC.
205 E. RAILROAD AVE., CHIPLEY, FLA., 32428
W.P.I. NO. 3118075
SECTION 58010-2557

FIELD BOOK NO.'S 10000165, 10000173
SCALE: 1"=50'
SHEET 2 OF 2

SIMPSON RIVER BRIDGE NO. 580006 ON S.R. 10(U.S. 90)