FED. ROAD DIV. No.	STATE	F.A. PROJECT No.	FISCAL YEAR	SHEET No.
3	FLA.			1

BOOK NUMBERS 10176.04
8738.53
10175.12
10192.63
899.330
899.403

BURIED TELEPHONE CABLE ON S.R. 10

NO SCALE

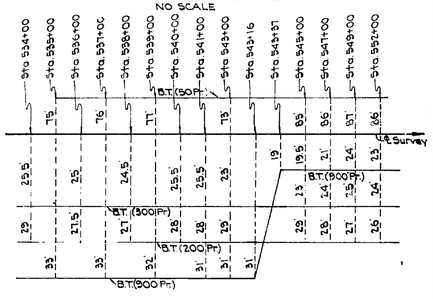

OWNER: Southern Bell Tele. Co.

GAS MAIN ON S.R. 10

NO SCALE



OWNER: City of Milton

UTILITY POLES ON S.R. 10

POWER			TELEPHONE		
STATION	LT.	RT.	STATION	LT.	RT.
534+72		49	534+72		49
537+41		49	543+06		45
540+10		47	544+10		44
543+06		45	546+27		45
544+10		44	549+94		40
546+27		45			
548+64		49			
549+74		43			
549+94		40			
OWNER: Gulf Power Co.			OWNER: Southern Bell Tele. Co.		

UTILITY POLES ON LEG "B"

POWER		
STATION	LT.	RT.
31+86	68'	
34+60	37'	

NOTE: See Sheet 2 For All Utilities On Leg "A" And S.R. 10 Between Sta. 520+00 & Sta. 533+00

BURIED TELEPHONE CABLE ON LEG "B"

NO SCALE

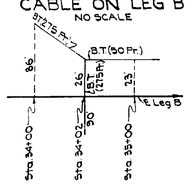

OWNER: Southern Bell Tele. Co.

GAS MAIN ON LEG "B"

NO SCALE

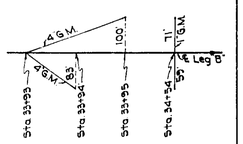

OWNER: City of Milton

WATER MAIN ON LEG "B"

NO SCALE

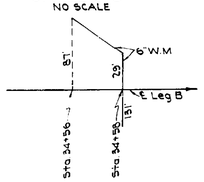

OWNER: Pace Water System

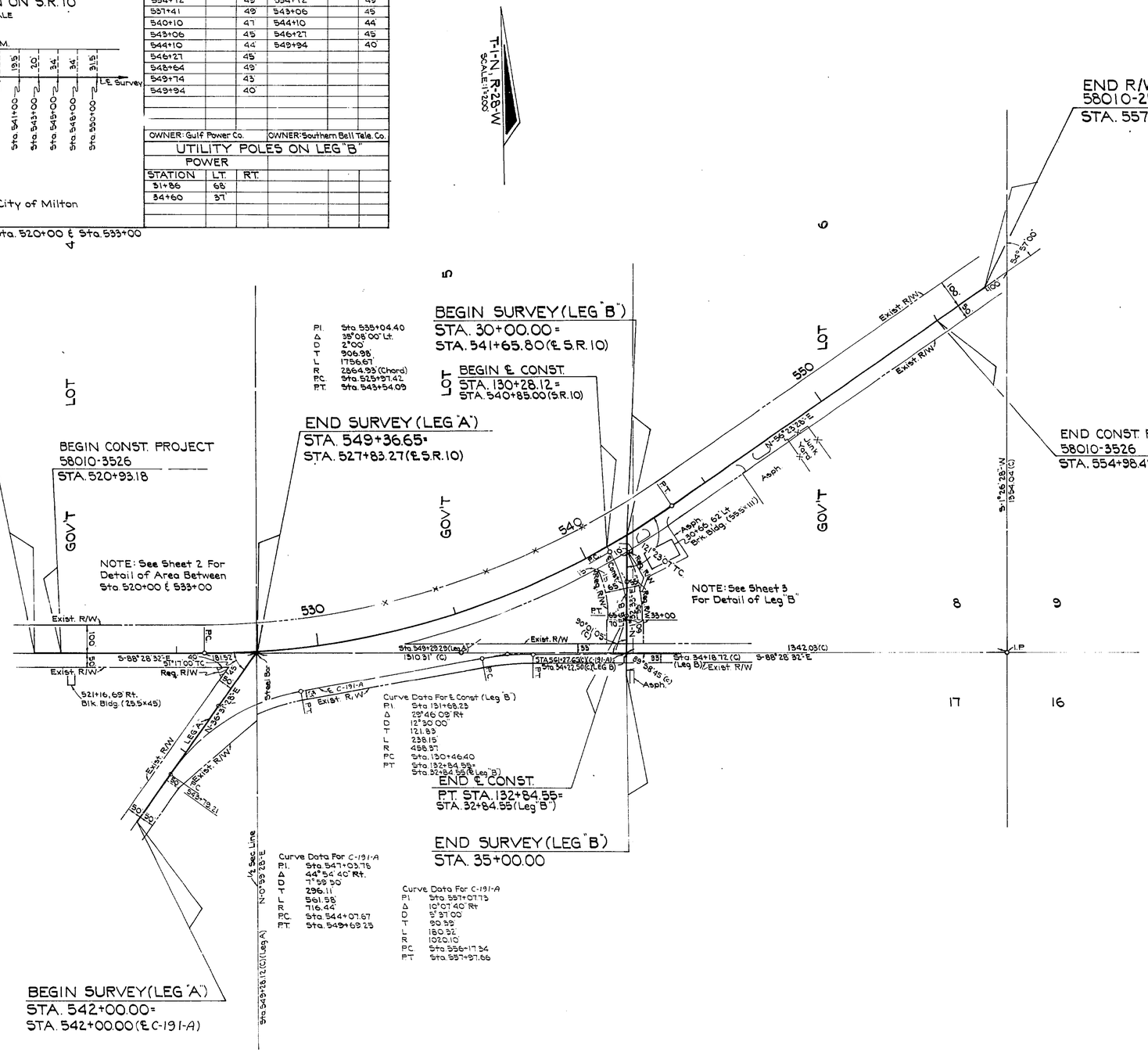

NOTE: THE R/W ACQUIRED FOR LEG "B" WAS QUIT CLAIMED TO COUNTY 6-21-85

KEY MAP

B.I. NUMBER 317908

TABLE OF OWNERSHIP

PARCEL NO.	NAME	AREA TAKEN	REMAINDERS RIGHT	REMAINDERS LEFT	COMMENTS
100.1	H V Lundy, etux	761 Sq. Ft.	0	2.06 Ac	
101.1-R	Lutheran Church	0.70 Ac	2.04 Ac	0	QCD TO COUNTY (6-21-85)
102.1-R	Morton Enterprises Inc.	7559 Sq. Ft.	1.65 Ac	0	" " " "

UTILITY OWNERS
TELEPHONE: Southern Bell Telephone Co.
GAS: City of Milton
WATER: Pace Water System
POWER: Gulf Power Co.

REVISION	BY	DATE
QCD NOTE	BW	6-28-85
Exist. & Req. R/W	L.C.	3-12-79
STA. & ANGLE	ILC-QK	11-6-78

STATE OF FLORIDA
DEPARTMENT OF TRANSPORTATION

RIGHT OF WAY MAP

STATE ROAD No. 10 SANTA ROSA COUNTY

	BY	DATE	APPROVED BY	DATE
DRAWN				
TRACED	J. Carter	8-3-78	DISTRICT ENGINEER	10-26-78
CHECKED	B. Hales	8-10-78	ENGINEER OF RIGHT OF WAY	11-1-78
COMPARED				
INDEXED			STATE HIGHWAY ENGINEER	

SECTION. 58010-2526 SHEET 1 OF 3

INTERSECTION OF S.R. 10, C-191-A AND LEG

FED. ROAD DIV. No.	STATE	F.A. PROJECT No.	FISCAL YEAR	SHEET No.
3	FLA.			2

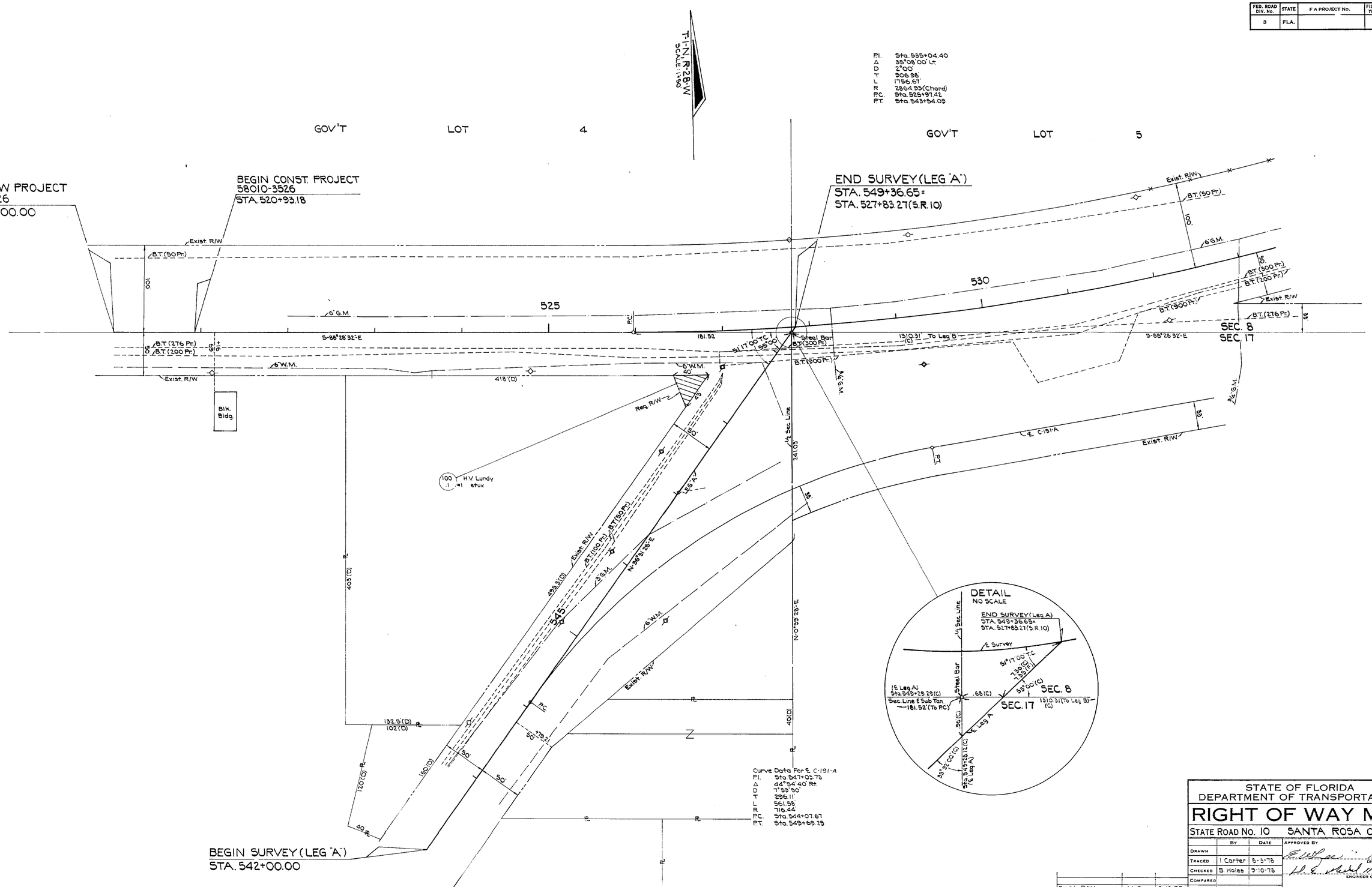

REVISION	BY	DATE
Exist. R/W	J.L.C.	3-2-78
Arrow	J.L.C.-O.K.	11-6-78

STATE OF FLORIDA
DEPARTMENT OF TRANSPORTATION

RIGHT OF WAY MAP

STATE ROAD No. 10 SANTA ROSA COUNTY

	BY	DATE	APPROVED BY	DATE
DRAWN				
TRACED	J. Carter	8-3-78		12-21-78 DISTRICT ENGINEER
CHECKED	B. Holes	9-10-78		11-1-78 ENGINEER OF RIGHT OF WAY
COMPARED				
INDEXED				STATE HIGHWAY ENGINEER

SECTION 58010-2526 SHEET 2 OF 3

INTERSECTION OF S.R. 10, C-191-A AND LEG

FED. ROAD DIV. No.	STATE	F A PROJECT No.	FISCAL YEAR	SHEET No.
3	FLA.			3

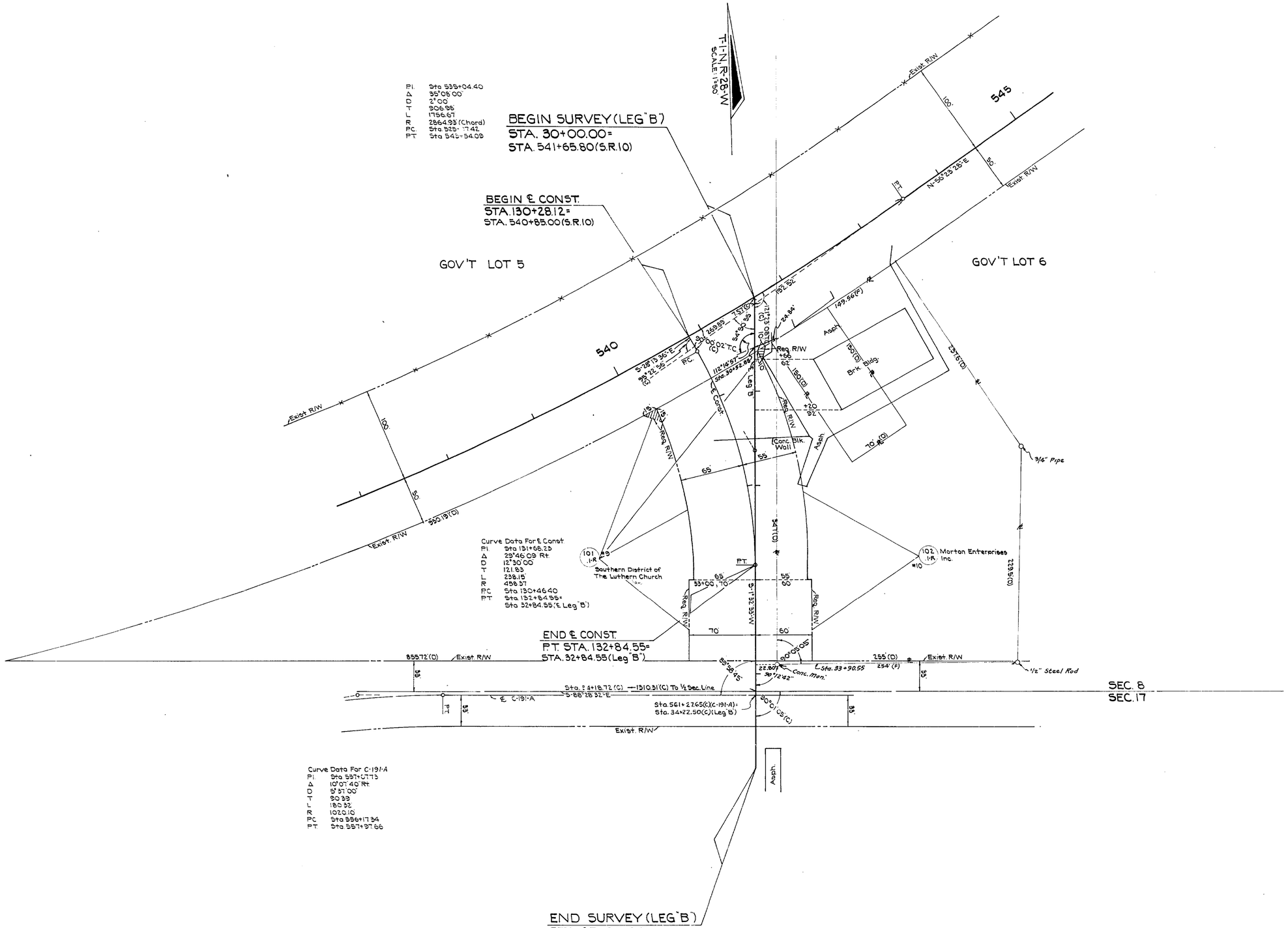

NOTE: THE R/W ACQUIRED FOR LEG "B" WAS QUIT CLAIMED TO COUNTY 6-21-85

QCD NOTE	BW	6-28-85
Property Ties	B.W.	4-3-79
Exist. & Req. R/W	I.L.C.	3-12-79
STA. & ANGLE	I.L.C.-OK.	11-6-78
REVISION	BY	DATE

STATE OF FLORIDA
DEPARTMENT OF TRANSPORTATION

RIGHT OF WAY MAP

STATE ROAD No. 10 SANTA ROSA COUNTY

	BY	DATE	APPROVED BY	DATE
DRAWN			[signature]	10-26-78 DISTRICT ENGINEER
TRACED	I. CARTER	3-6-78		
CHECKED	B. HALES	3-10-78	[signature]	11-1-78 ENGINEER OF RIGHT OF WAY
COMPARED				
INDEXED				STATE HIGHWAY ENGINEER

SECTION. 58010-2526 SHEET 3 OF 3

INTERSECTION OF S.R.10, C-191-A AND LEG