FED. ROAD DIV. No.	STATE	PROJECT No.	FISCAL YEAR	SHEET No.
3	FLA.	58010-2507		1

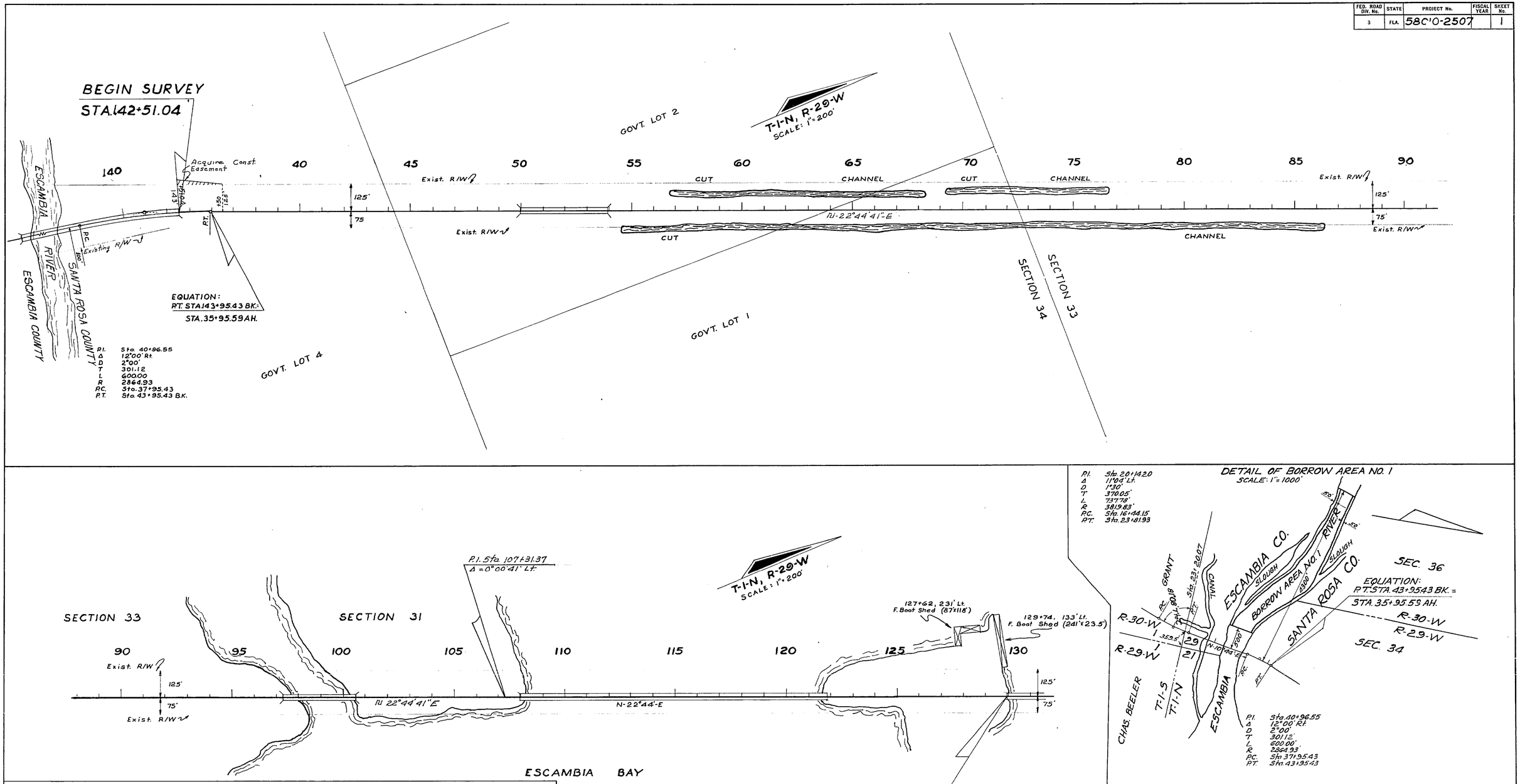

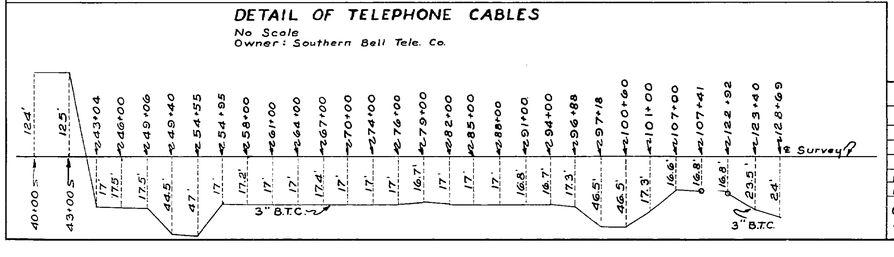

UTILITY POLES

POWER			TELEPHONE		
STA.	Rt.	Lt.	STA.	Rt.	Lt.
125+90	59'		127+44	59'	
127+44	59'		127+48	25.5'	
127+64	26.8'		128+74		42'
128+74		42'			
Owner: Gulf Power Co.			Owner: Southern Bell Tele. Co.		

Revision	By	Date
P.I. & Bearing	[illegible]	7-12-65
Const. Easc.	QLK-MHC	7-25-67

STATE OF FLORIDA
STATE ROAD DEPARTMENT

RIGHT OF WAY MAP

STATE ROAD No. 10 SANTA ROSA COUNTY

	By	Date	Approved By	Date
Drawn				
Traced	QLK	5-1-67		District Engineer
Checked			[signature]	5-18-67
Compared				Engineer of Rights of Way
Indexed				State Highway Engineer

SECTION 58010-2507 SHEET 1 OF 1

FROM ESCAMBIA RIVER BRIDGE TO BRIDGE 6-A

FED. ROAD DIV. No.	STATE	PROJECT No.	FISCAL YEAR	SHEET No.
3	FLA.	58010-2506		1

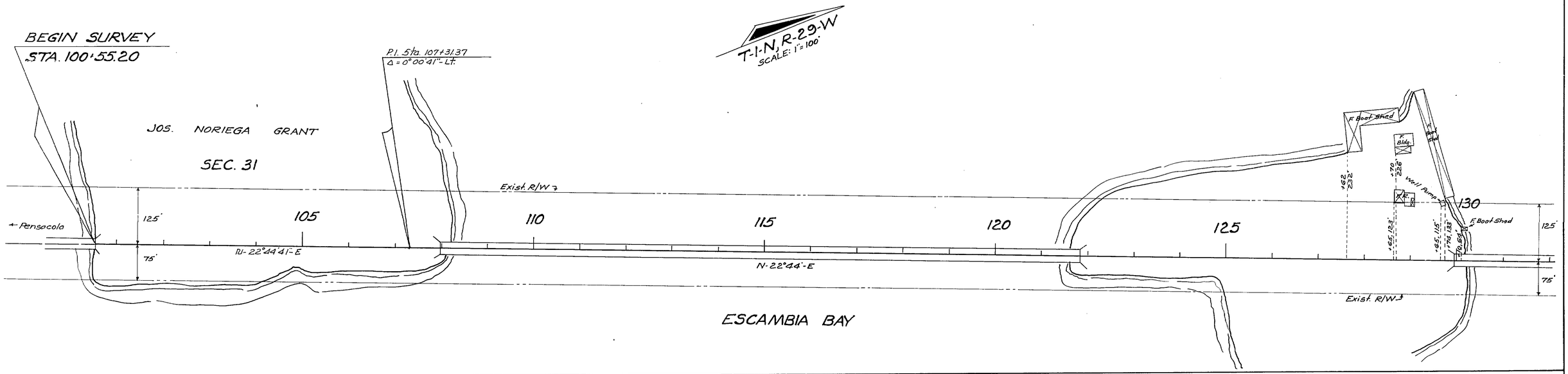

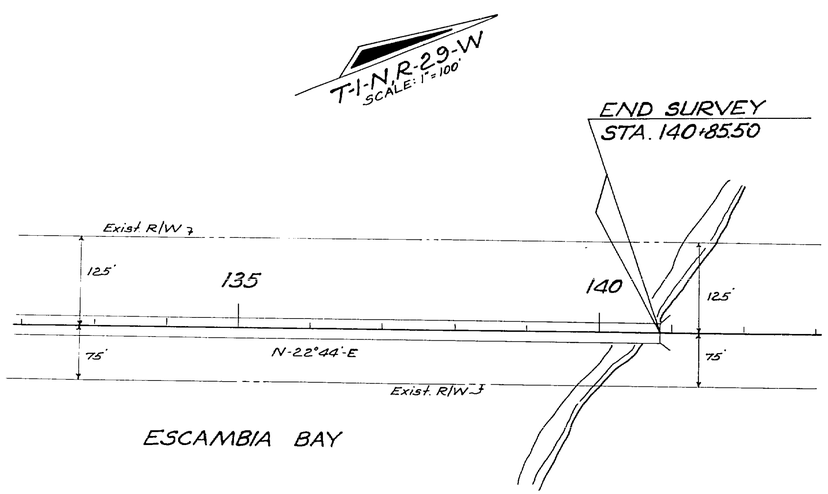

DETAIL OF WATER MAIN
NO SCALE
Owner: Jim Harris

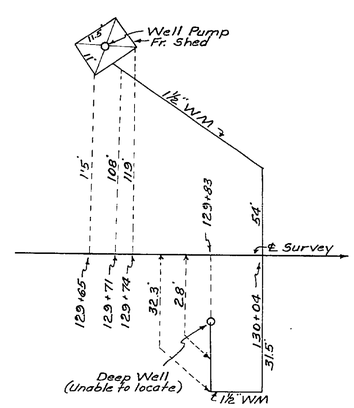

DETAIL OF TELEPHONE CABLES
NO SCALE
Owner: Southern Bell Tele. Co.

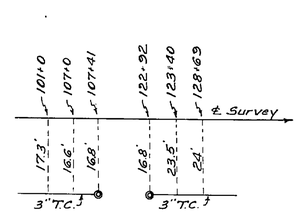

UTILITY POLES

POWER			TELEPHONE		
STA.	RT.	LT.	STA.	RT.	LT.
125+90	59'		127+44	59'	
127+44	59'		127+48	255'	
127+64	268'		128+74		42'
128+74		42'	130+55	60'	
130+55	60'		132+57	60'	
132+57	60'		134+90	60'	
134+90	60'		137+60	60'	
137+60	60'		139+99	59'	
139+99	59'				
Owner: Gulf Power Co.			Owner: Southern Bell Tele. Co.		

STATE OF FLORIDA
STATE ROAD DEPARTMENT

RIGHT OF WAY MAP

STATE ROAD No. 10 SANTA ROSA COUNTY

	By	Date	Approved By	Date
Drawn				
Traced	DFE	1-14-66	District Engineer	3-18-66
Checked			Engineer of Rights of Way	
Compared				
Indexed			State Highway Engineer	

Revision	By	Date
P.I. & Bearing	DFE-MHG	7-12-62

SECTION 58010-2506 SHEET 1 OF 1

BRIDGE NO. 6-A AND APPROACHES