FED. ROAD DIV. No.	STATE	PROJECT No.	FISCAL YEAR	SHEET No.
3	FLA.	58 0-2505	'69	1

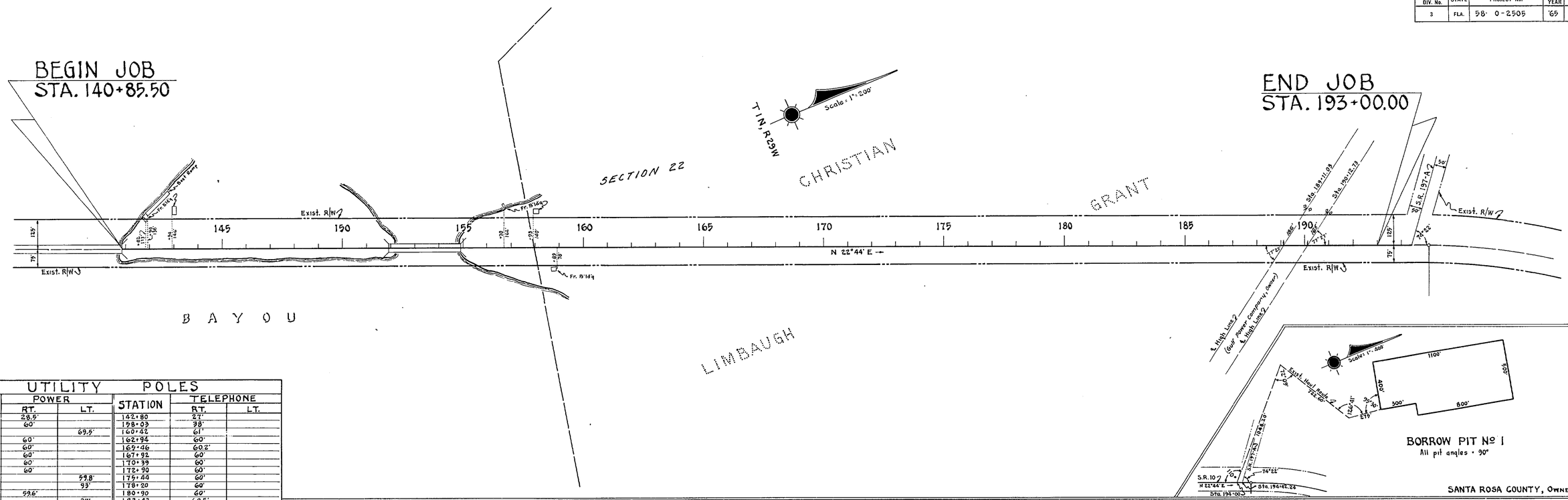

UTILITY POLES

STATION	POWER RT.	POWER LT.	STATION	TELEPHONE RT.	TELEPHONE LT.
142+64	28.5'		142+80	27'	
142+68	60'		158+03	38'	
142+74		69.5'	160+42	61'	
145+19	60'		162+94	60'	
147+69	60'		169+46	60.2'	
150+42	60'		167+92	60'	
152+92	60'		170+39	60'	
155+43	60'		172+90	60'	
157+73		59.8'	175+44	60'	
157+86		93'	178+20	60'	
157+95	59.6'		180+90	60'	
157+97		27'	183+42	60.5'	
160+42	61'		185+94	60.7'	
162+94	60'		188+50	61.5'	
165+46	60.2'		190+78	61'	
167+92	60'		192+18	67.5'	
170+39	60'				
172+90	60'				
175+44	60'				
178+20	60'				
180+90	60'				
181+24		47.3'			
183+42	60.5'				
185+94	60.7'				
188+50	61.5'				
190+78	61'				
192+18	67.5'				
194+24		125'			
157+69	2.8' x 1.6' Power Rectifier	59'			

OWNER: GULF POWER COMPANY

OWNER: Southern Bell Tele. Co.

"TELEPHONE CABLE DETAIL"

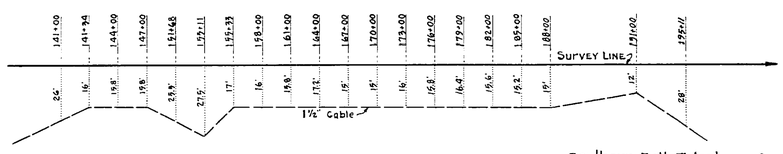

Southern Bell Telephone Co., Owner

"GAS MAIN DETAIL"

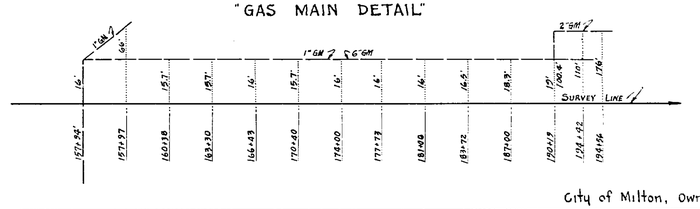

City of Milton, Owner

Revision	By	Date
Section correction	B.W.	T.O.W. 1-17-66

STATE OF FLORIDA
STATE ROAD DEPARTMENT

RIGHT OF WAY MAP

STATE ROAD No. 10 SANTA ROSA COUNTY

	By	Date	Approved By	Date
Drawn	BW	9-9-65		
Traced				
Checked				
Compared				
Indexed				

District Engineer
Engineer of Rights of Way
State Highway Engineer

SECTION. 58010-2505 SHEET 1 OF 1

FROM BRIDGE #6 TO 4-LANE, WEST OF PACE