LEGEND

& - AND
AC. - ACRES
AH. ; AHD. - AHEAD
AVE. - AVENUE
BK. - BACK
℄ - BASE LINE
BLVD. - BOULEVARD
BLDG. - BUILDING
BUS. - BUSINESS
(C) - CALCULATED DATA
C.I.R. - CAPPED IRON ROD
CRF - CAPPED ROD FOUND
℄ - CENTERLINE
C.C.R. - CERTIFIED CORNER RECORD
CH. - CHAIN(S)
C.L.F. - CHAIN LINK FENCE
CB - CHORD BEARING
COMM. - COMMERCIAL
CO. - COMPANY/COUNTY
CONC. - CONCRETE
C.B.S. - CONCRETE BLOCK STRUCTURE
C.M., CONC. MON. - CONCRETE MONUMENT
C.P. - CONCRETE PIPE
COR. - CORNER
CORP. - CORPORATION
C.R. - COUNTY ROAD
C2 - CURVE NUMBER
D.B. - DEED BOOK
(D) - DEED DATA
D - DEGREE OF CURVATURE
° - DEGREES
Δ - DELTA (CENTRAL ANGLE)
D.O.T. - DEPARTMENT OF TRANSPORTATION
D.H. - DRILLED HOLE
DR. - DRIVE
D.R.M.P. - DYER, RIDDLE, MILLS AND PRECOURT, INC.
E. - EAST
X - EASTING PLANE COORDINATE VALUE
E.O.P. - EDGE OF PAVEMENT
EFB - ELECTRONIC FIELD BOOK
ET AL - AND OTHERS
ET UX - AND WIFE
EXIST. - EXISTING
F.A.P. - FEDERAL AID PROJECT
' - FEET/MINUTES
(F) - FIELD DATA
F.P. - FINANCIAL PROJECT
FLA./FL - FLORIDA
F.D.O.T. - FLORIDA DEPARTMENT OF TRANSPORTATION
FND. - FOUND
GOV'T. - GOVERNMENT
HA. - HECTARES
HWY. - HIGHWAY
I.D. - IDENTIFICATION
" - INCHES/SECONDS
INC. - INCORPORATED
I - INTERSTATE
I.P. - IRON PIPE
I.R. - IRON ROD
I.R.C., I.R. & C. - IRON ROD & CAP
JR. - JUNIOR
LN. - LANE
LT. - LEFT
L - LENGTH OF CURVE
L.B. - LICENSED BUSINESS
LTD. - LIMITED
L.A. - LIMITED ACCESS
L.O.C. - LIMITS OF CONSTRUCTION
L - LINE NUMBER
L.T. - LONG TANGENT
MAINT. - MAINTAINED
m - METERS
mm - MILLIMETER
MON. - MONUMENT
N & D - NAIL AND DISK
N. - NORTH
NAD - NORTH AMERICAN DATUM
Y - NORTHING PLANE COORDINATE VALUE
N/A - NOT APPLICABLE
N.T.S. - NOT TO SCALE
No. - NUMBER
O.R. - OFFICIAL RECORDS
PGS. - PAGES
PK - PARKER KALON
P.R.M. - PERMANENT REFERENCE MONUMENT
PL. - PLACE
P.B. - PLAT BOOK
(P) - PLAT DATA
± - PLUS OR MINUS
PT. - POINT
P.C.C. - POINT OF COMPOUND CURVE
P.C. - POINT OF CURVATURE
P.I. - POINT OF INTERSECTION
P.T. - POINT OF TANGENCY
P.O.C. - POINT ON CURVE
P.O.L. - POINT ON LINE
P.O.T. - POINT ON TANGENT
P.L.S. - PROFESSIONAL LAND SURVEYOR
PRELIM. - PRELIMINARY
℄ - PROPERTY LINE
R - RADIUS/RANGE
R.R. - RAILROAD
RGE. - RANGE
REC. - RECOVERED
R.L.S. - REGISTERED LAND SURVEYOR
REQ. - REQUIRED
RES. - RESIDENTIAL
RD. - ROAD
RDWY. - ROADWAY
RT. - RIGHT
R/W - RIGHT OF WAY
SEC. - SECTION
SR. - SENIOR
S.W. - SIDEWALK
S. - SOUTH
SF - SQUARE FEET
SM - SQUARE METERS
S.R. - STATE ROAD
ST. - STREET/SAINT
STA. - STATION
T.B. - TANGENT BEARING
T.C. - TANGENT TO CURVE
T - TANGENT LENGTH OF CURVE/TOWNSHIP
T.C.E. - TEMPORARY CONSTRUCTION EASEMENT
TS - TITLE SEARCH
TWP. - TOWNSHIP
U.S. - UNITED STATES
W. - WEST
W/ - WITH
W.P.I. - WORK PROGRAM ITEM

RIGHT OF WAY MAPS PREPARED BY:
DRMP
ENGINEERS • SURVEYORS • PLANNERS • SCIENTISTS
1505 E. COLONIAL DRIVE ORLANDO, FLORIDA 32803 (407) 896-0594

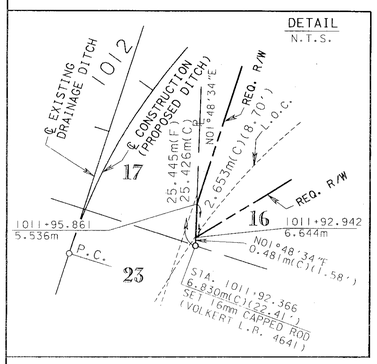

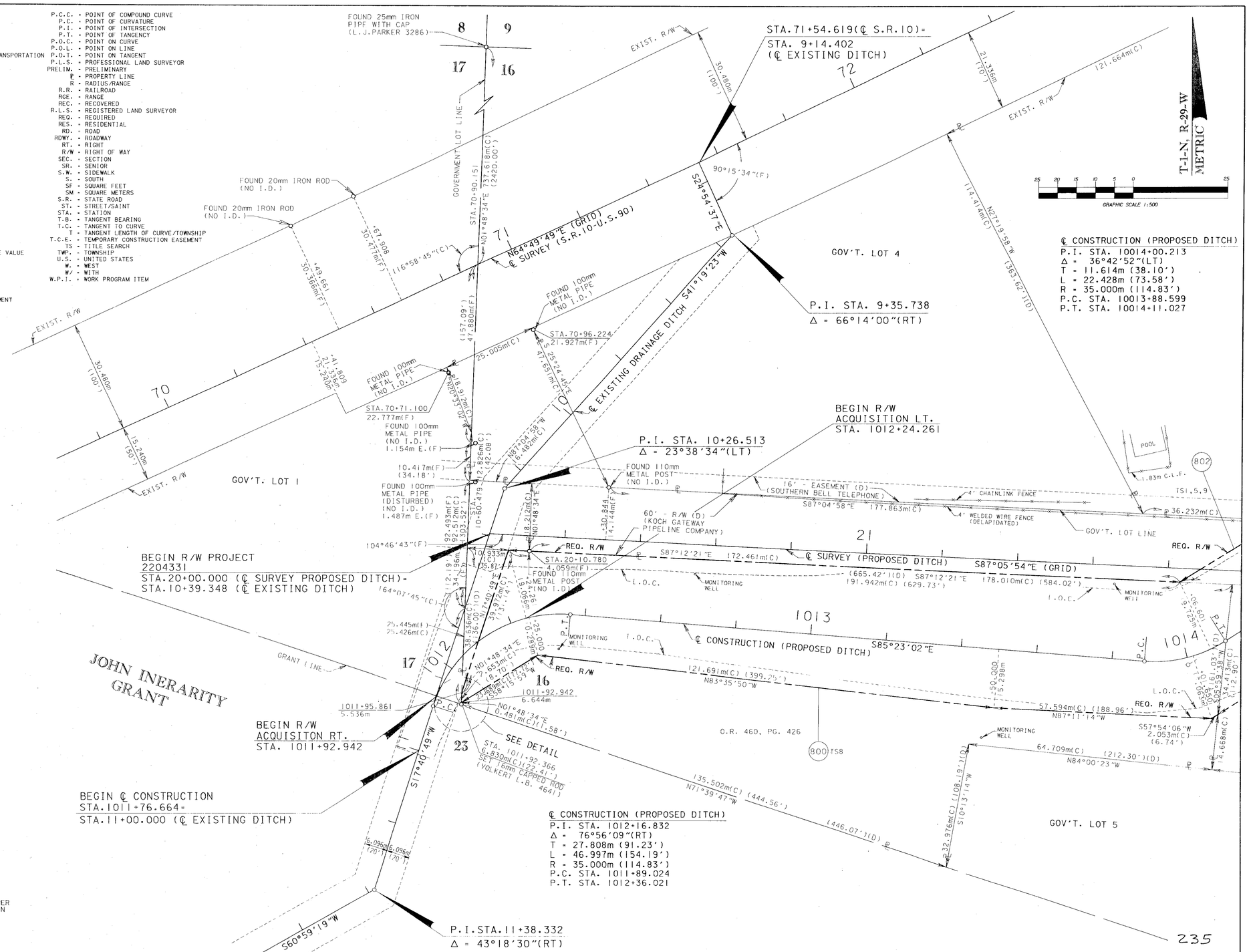

GENERAL NOTES

1. CONVERSIONS HAVE BEEN BASED ON THE U.S. SURVEY FOOT:
   (ENGLISH) TO METRIC (12/39.37) x feet = m — METRIC TO (ENGLISH) (39.37/12) x m = feet
2. BEARINGS BASED ON FLORIDA STATE PLANE COORDINATE SYSTEM, NORTH ZONE, LAMBERT PROJECTION, NAD 83.
3. UNDERGROUND FOUNDATION ENCROACHMENTS NOT LOCATED.
4. RIGHT OF WAY MONUMENTS TO BE SET AFTER CONSTRUCTION OF PROJECT IS COMPLETE
5. ONLY FIXED IMPROVEMENTS PERTINENT TO THE PARCELS TO BE ACQUIRED ARE SHOWN. FIXED INTERIOR IMPROVEMENTS NOT LOCATED.
6. THIS RIGHT OF WAY MAP WAS PREPARED FOR THE PURPOSE OF PREPARING LEGAL LAND DESCRIPTIONS, ACQUISITION DOCUMENTS, MONUMENTATION, PROPERTY MANAGEMENT, AND AS AN AID IN THE APPRAISAL OF THE RIGHT OF WAY REQUIRED FOR TRANSPORTATION FACILITIES. THIS MAP IS NOT A SURVEY.
7. ATTENTION IS DIRECTED TO THE FACT THAT THESE MAPS MAY HAVE BEEN REDUCED IN SIZE BY REPRODUCTION. THIS MUST BE CONSIDERED WHEN SCALING DATA.
8. THIS RIGHT OF WAY MAP IS SUPPORTED BY A RIGHT OF WAY CONTROL SURVEY DATED 11/08/99, PREPARED UNDER THE RESPONSIBLE CHARGE OF ANTHONY L. BRYANT, FLORIDA PROFESSIONAL SURVEYOR AND MAPPER NUMBER 5815. CERTIFIED COPIES OF THIS SURVEY ARE FILED OF RECORD IN THE DISTRICT 3 OFFICE IN CHIPLEY.
9. PROPERTY BOUNDARIES DETERMINED FROM FIELD SURVEY, PLATS OF RECORD AND RECORD TITLE.
10. ALL ANGLES ARE 90°, UNLESS OTHERWISE NOTED.

THIS MAP IS NOT A SURVEY.

RIGHT OF WAY MAP	FLORIDA DEPARTMENT OF TRANSPORTATION RIGHT OF WAY MAPPING	APPROVED BY: Ben Carter FOR DISTRICT SURVEYOR ADMINISTRATOR — DATE 4-3-00	REVISION / BY / DATE	REVISION / BY / DATE

	BY	DATE
PRELIM	R.GIBSON	02/02/00
FINAL	J.FLICK	03/14/00
CHECKED	A.SCHAEFER	02/21/00

F.A.P. NO. N/A — SECTION 58010-2501
STATE ROAD NO. 10 (U.S. 90) SANTA ROSA COUNTY

MAPS PREPARED BY: DYER, RIDDLE, MILLS, PRECOURT, INC. 1505 EAST COLONIAL DRIVE ORLANDO, FLORIDA 32803
FIELD BOOK NO.'S 20203411 20319027 10017833 20319036 20319049
W.P.I. NO. 3118073
SCALE: 1 : 500
F.P. NO. 2204331
SHEET 1 OF 2

S.R. 10 (U.S. 90) FROM C.R. 197-A (WOODBINE ROAD) TO 0.2 MILES WEST OF C.R. 197-B

TABLE OF OWNERSHIPS

PARCEL NO.	SHEET NO.	NAME	AREA TAKEN METRIC	AREA TAKEN (ENGLISH)	REMAINDERS LEFT METRIC	REMAINDERS LEFT (ENGLISH)	REMAINDERS RIGHT METRIC	REMAINDERS RIGHT (ENGLISH)	COMMENTS	RECORDING DATA
800	1	GLENDA I. GRANT	0.6464 ha	1.597 AC	0	0	1.1219 ha	2.772 AC		
801	2	DEANNA SUE DYESS	813.4 sm	8.755 SF	0	0	1.1156 ha	2.757 AC		
802	1, 2	~~KOCH GATEWAY PIPELINE CO.~~	1,085.7 sm	11,686 SF	0.8643 ha	2.136 AC	0	0		
803	2	ETHEL P. DIXON	0.4477 ha	1.106 AC	3.5256 ha	8.712 AC	0	0		
804	2	NORA COOK	834.2 sm	8.979 SF	0.3131 ha	0.774 AC	0	0		
		Gulf South Pipeline Company, LP								

LEGEND

PARCEL NUMBER IDENTIFICATION	TYPE USE
100-699	DEEDS OF ALL TYPES
700-799	TEMPORARY EASEMENTS
800-899	PERPETUAL EASEMENTS
900-899	LICENSE AGREEMENTS

NOTE: AREAS IN METRIC: sm=square meters; ha=hectare = 10000sm; SF=Square Feet

SECTION 16
T-1-N, R-29-W
METRIC

GRAPHIC SCALE 1:500

℄ SURVEY (FLORIDATOWN ROAD)
P.I. STA. 400+95.252
Δ = 15°31'46"(LT)
T = 95.252m (312.51')
L = 189.336m (621.18')
R = 698.555m (2291.84')
P.C. STA. 400+00.000
P.T. STA. 401+89.336

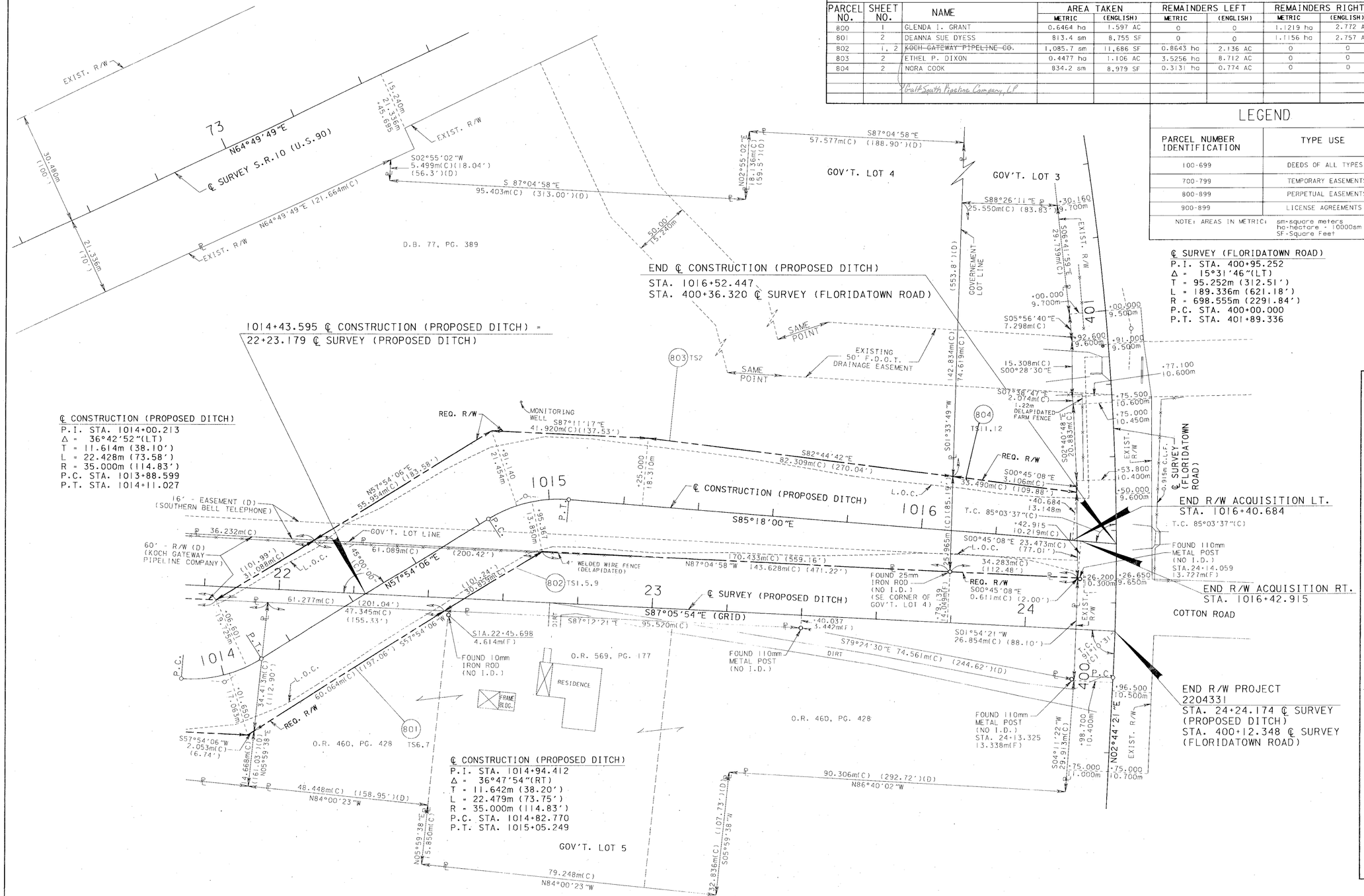

REFERENCE POINTS

NOT TO SCALE

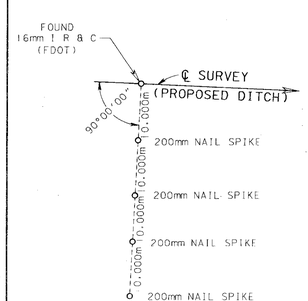

STA. 20+40.000
PROPOSED DITCH

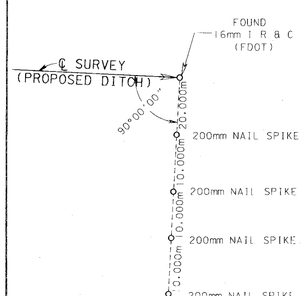

END STA. 24+19.507
PROPOSED DITCH

THIS MAP IS NOT A SURVEY.
SEE SHEET 1 FOR LEGEND AND GENERAL NOTES.

RIGHT OF WAY MAP	FLORIDA DEPARTMENT OF TRANSPORTATION RIGHT OF WAY MAPPING	APPROVED BY FOR DISTRICT SURVEYOR ADMINISTRATOR	DATE 4-3-00	REVISION	BY	DATE	REVISION	BY	DATE		BY	DATE	F.A.P. NO. N/A	SECTION 58010-2501	MAPS PREPARED BY: DYER, RIDDLE, MILLS, PRECOURT, INC. 505 EAST COLONIAL DRIVE ORLANDO, FLORIDA 32803
										PRELIM	R.GIBSON	02/02/00			FIELD BOOK NO.'S 20203411 20319027 10017833 20319036 20319049
										FINAL	J.FLICK	03/14/00			W.P.I. NO. 3118073 / SCALE: 1 : 500
										CHECKED	A.SCHAEFER	02/21/00	STATE ROAD NO. 10 (U.S. 90) SANTA ROSA COUNTY	F.P. NO. 2204331	SHEET 2 OF 2

S.R. 10 (U.S. 90) FROM C.R. 197-A (WOODBINE ROAD) TO 0.2 MILES WEST OF C.R. 197-B