| FED. ROAD DIST. No. | STATE | FED. AID PROJ. No. | FISCAL YEAR | SHEET NO. | TOTAL SHEETS |
|---|---|---|---|---|---|
| 8 | FLA. | 86 | 1937 | 1 | 2 |

2

## SUMMARY OF R/W

| Sta. | to Sta. | Width Rt. | Width Lt. |
|---|---|---|---|
| 0+00 | 72+39.27' | 75' | 125 |
| 72+39.27 | 93+76.45 | 30' | 30' |
| | | | |
| | | | |

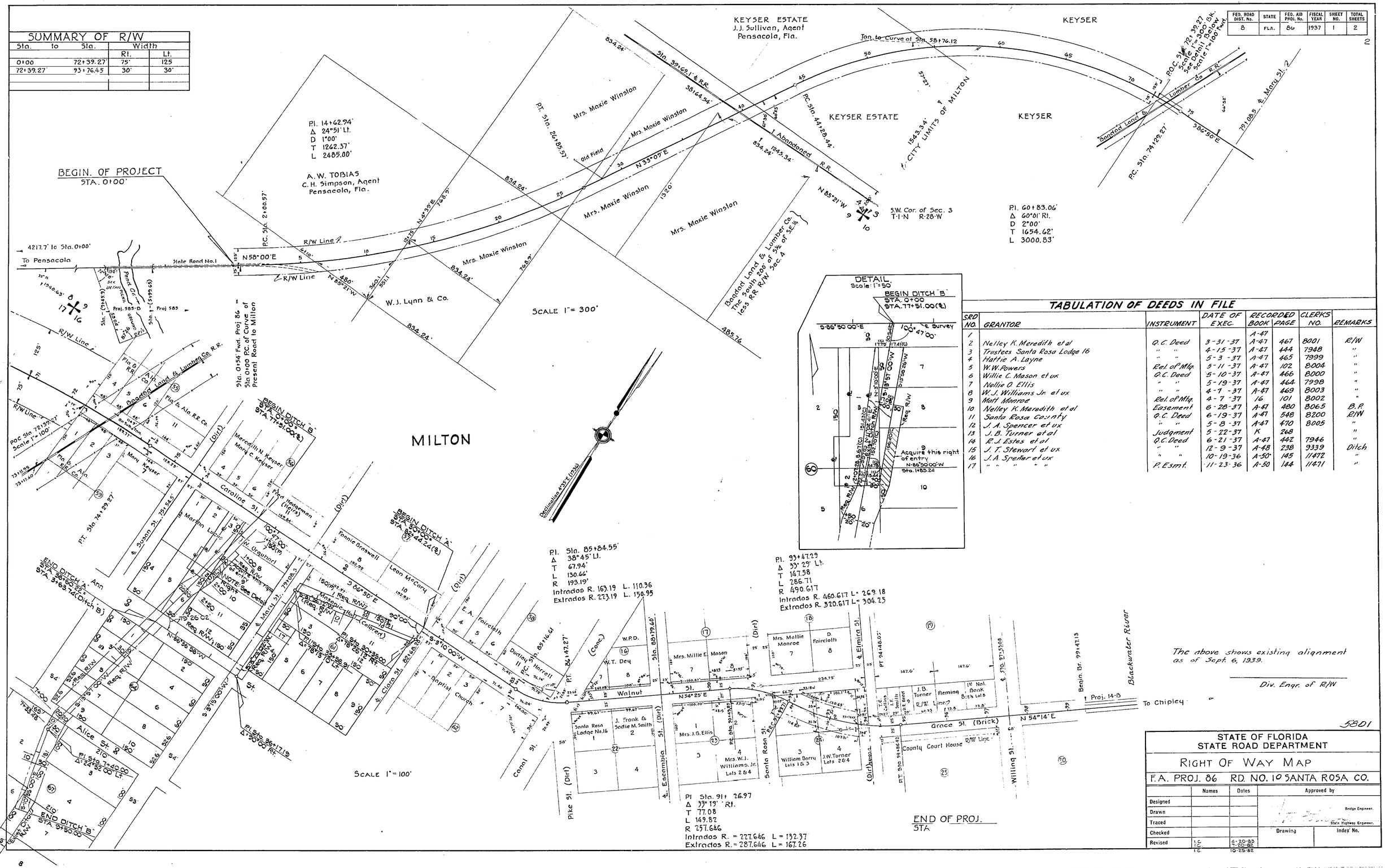


## DETAIL
Scale 1" = 50'

## TABULATION OF DEEDS IN FILE

| SRD NO. | GRANTOR | INSTRUMENT | DATE OF EXEC. | RECORDED BOOK | RECORDED PAGE | CLERKS NO. | REMARKS |
|---|---|---|---|---|---|---|---|
| 1 | | | | A-47 | | | |
| 2 | Nelley K. Meredith et al | Q.C. Deed | 3-31-37 | A-47 | 467 | 8001 | R/W |
| 3 | Trustees Santa Rosa Lodge 16 | " " | 4-15-37 | A-47 | 444 | 7948 | " |
| 4 | Hattie A. Layne | " " | 5-3-37 | A-47 | 465 | 7999 | " |
| 5 | W. W. Powers | Rel. of Mtg. | 5-11-37 | A-47 | 102 | 8004 | " |
| 6 | Willie C. Mason et ux | Q.C. Deed | 5-10-37 | A-47 | 466 | 8000 | " |
| 7 | Nellie O Ellis | " " | 5-19-37 | A-47 | 464 | 7998 | " |
| 8 | W. J. Williams Jr. et ux | " " | 4-7-37 | A-47 | 469 | 8003 | " |
| 9 | Matt Monroe | Rel. of Mtg. | 4-7-37 | 16 | 101 | 8002 | " |
| 10 | Nelley K. Meredith et al | Easement | 6-28-37 | A-47 | 480 | 8065 | B.R. |
| 11 | Santa Rosa County | Q.C. Deed | 6-19-37 | A-47 | 548 | 8200 | R/W |
| 12 | J. A. Spencer et ux | " " | 5-8-37 | A-47 | 470 | 8005 | " |
| 13 | J. B. Turner et al | Judgment | 5-22-37 | K | 268 | | " |
| 14 | R. J. Estes et al | Q.C. Deed | 6-21-37 | A-47 | 447 | 7946 | " |
| 15 | J. T. Stewart et ux | " " | 12-9-37 | A-48 | 238 | 9339 | Ditch |
| 16 | J. A. Spencer et ux | " " | 10-19-36 | A-50 | 145 | 11472 | " |
| 17 | " " " " | P. Esmt. | 11-23-36 | A-50 | 144 | 11471 | " |

The above shows existing alignment as of Sept. 6, 1939.

Div. Engr. of R/W

5801

**STATE OF FLORIDA**
**STATE ROAD DEPARTMENT**

RIGHT OF WAY MAP

F.A. PROJ. 86 RD. NO. 10 SANTA ROSA CO.

| | Names | Dates | Approved by |
|---|---|---|---|
| Designed | | | Bridge Engineer. |
| Drawn | | | |
| Traced | | | State Highway Engineer. |
| Checked | | | Drawing / Index No. |
| Revised | T.C. T.C. T.C. | 4-20-83 7-20-82 10-25-82 | |

| FED. ROAD DIST. No. | STATE | FED. AID PROJ. No. | FISCAL YAR | SHEET NO. | TOTAL SHEETS |
|---|---|---|---|---|---|
| 8 | FLA. | 86 | '37 | 2 | 2 |

3

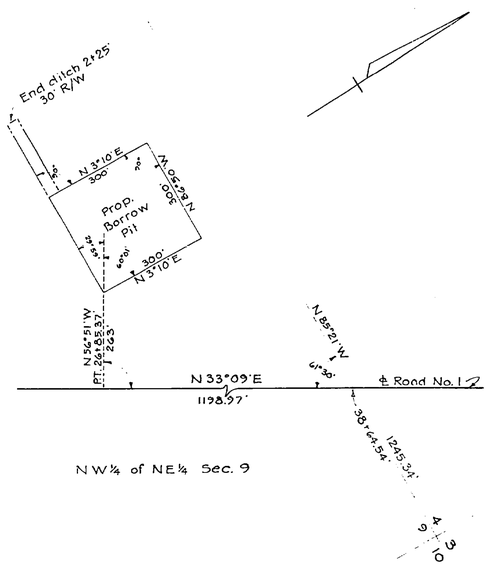


DETAIL OF BORROW PIT & LAT. DITCH
LT. STA. 26+85.57'
1"=200'

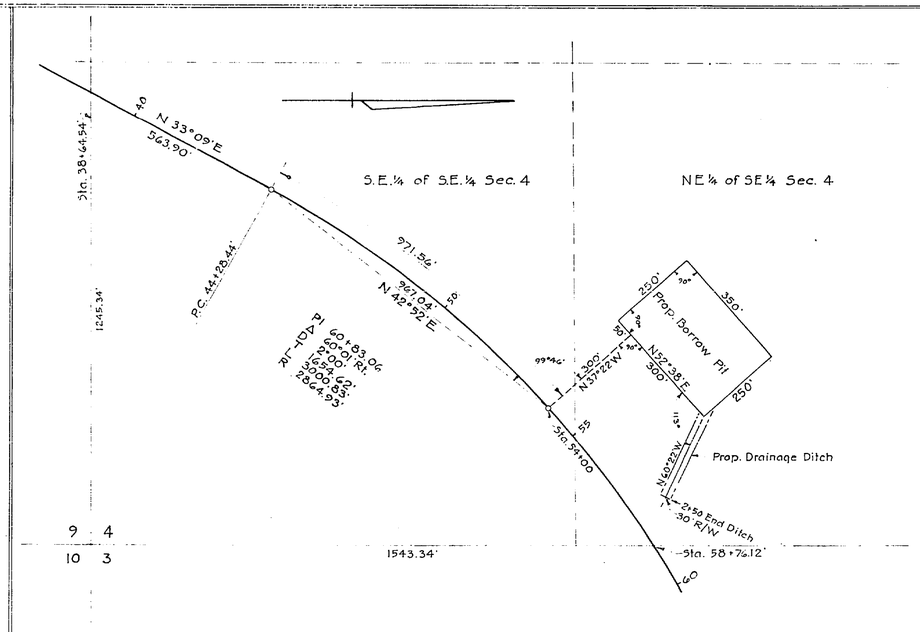


DETAIL OF BORROW PIT & LAT. DITCH RT. STA. 54+00
1"=200'

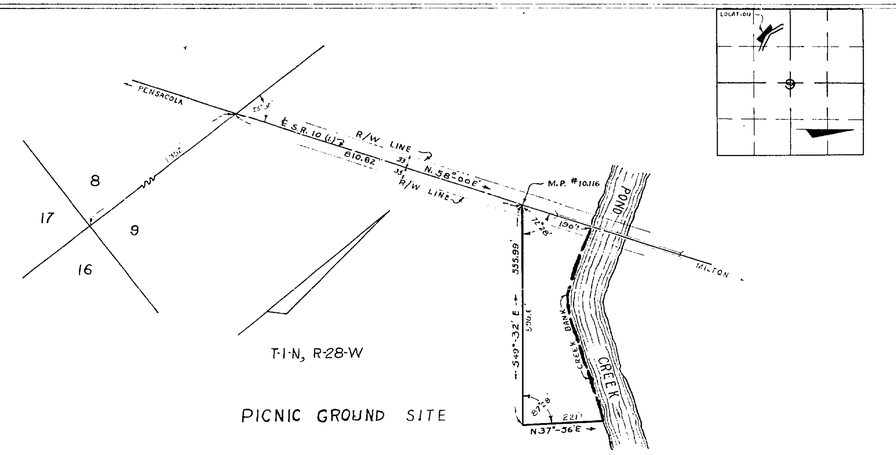


5801

The above shows existing alignment as of Sept. 6, 1939.

Div. Engr. of L&W

STATE OF FLORIDA
STATE ROAD DEPARTMENT

R/W MAP PROJ. 86 RD. 10

SANTA ROSA COUNTY

| | Names | Dates | Approved by |
|---|---|---|---|
| Designed | | | Bridge Engineer. |
| Drawn | | | |
| Traced | | | State Highway Engineer. |
| Checked | | | Drawing / Index No. |
| Revised | | | |