FED. ROAD DIV. No.	STATE	SEC. AND JOB No.	FISCAL YEAR	SHEET No.	TOTAL SHEETS
3	FLA.	5801-211	53	1	2

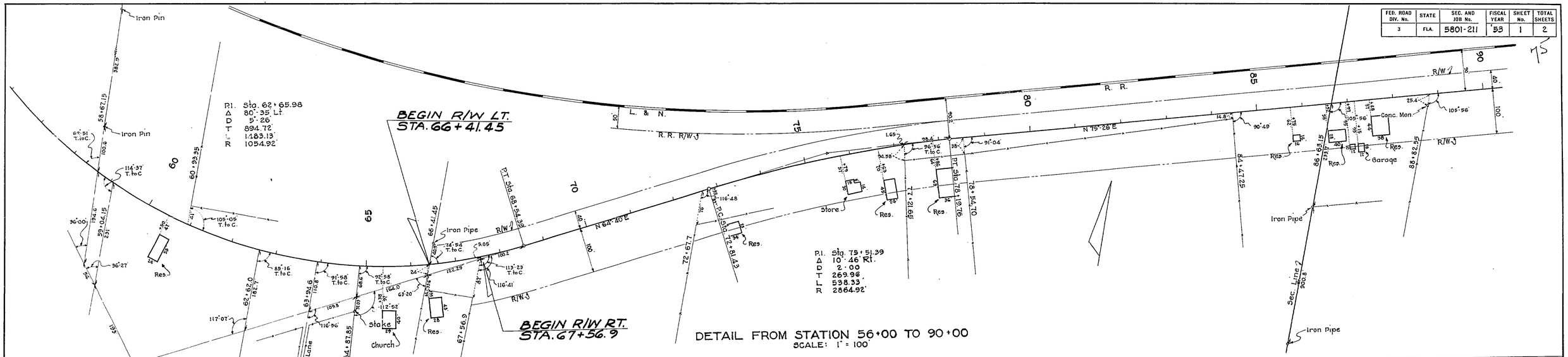

DETAIL FROM STATION 56+00 TO 90+00
SCALE: 1" = 100'

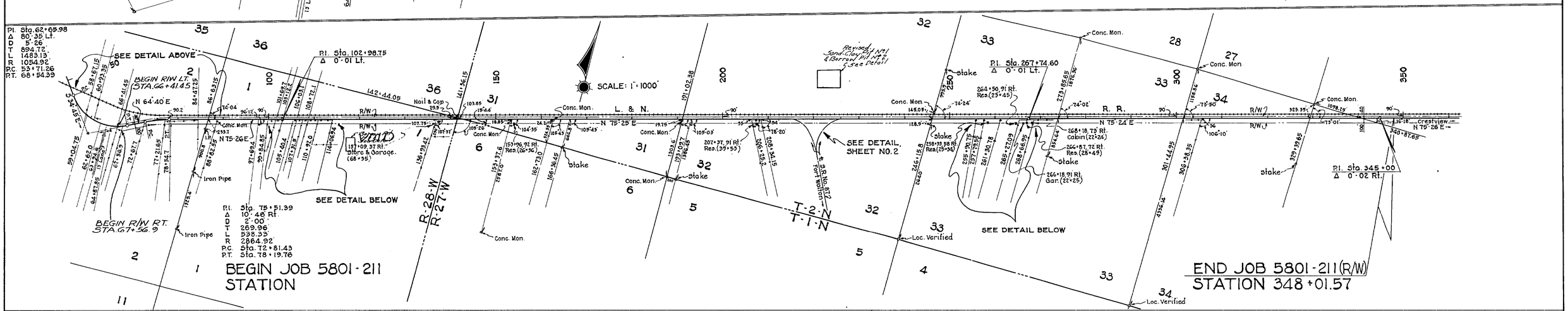

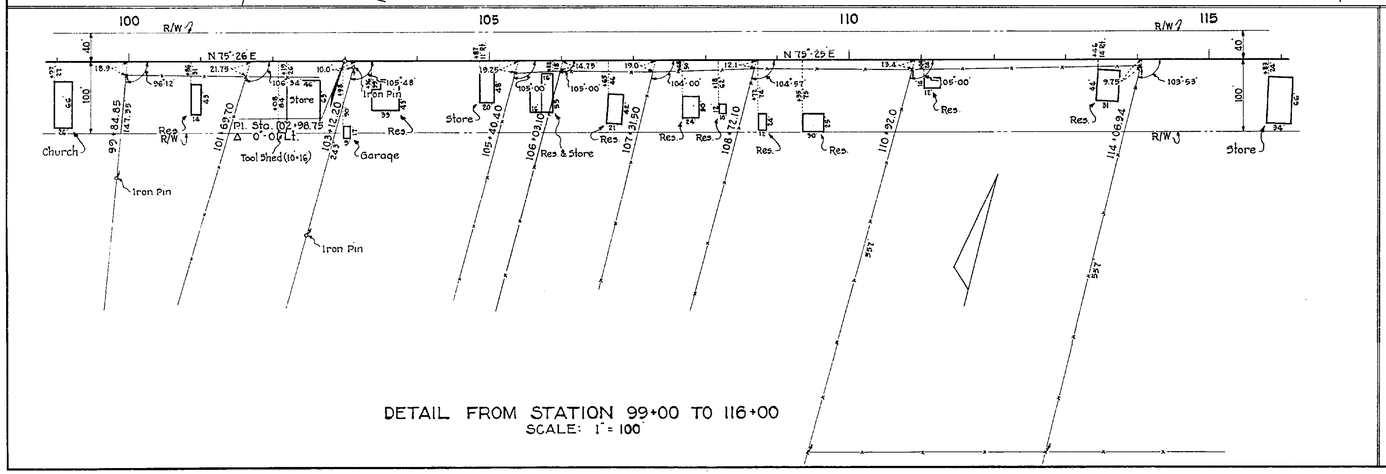

DETAIL FROM STATION 99+00 TO 116+00
SCALE: 1" = 100'

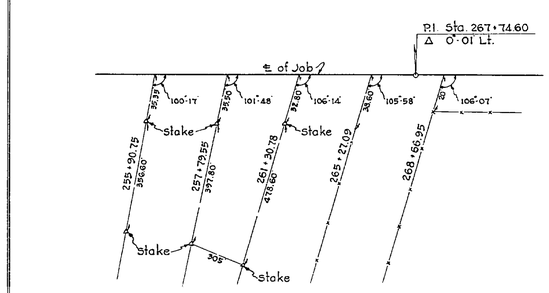

DETAIL, STATION 255+90.75 TO 268+66.95
NO SCALE

NOTE:
For Location of Power & Telephone Poles, See Construction Plans.

REQUIRED R/W WIDTH

100' RT. OF ℄ FROM STATION 67+56.9 TO STATION 348+01.57.
40' LT. " " " " 66+41.45 TO " 348+01.57.

STATE OF FLORIDA
STATE ROAD DEPARTMENT

RIGHT OF WAY MAP

SECTION No. 5801-211

ROAD No. 10 SANTA ROSA COUNTY

SCALE 1"=	NAMES	DATES	APPROVED BY
DRAWN	F.C.	3-26-53	DIVISION ENGINEER
TRACED	W.P.	3-26-53	
INDEXED			
REVISED		3-31-53	STATE HIGHWAY ENGINEER
REVISED		4-27-53	
REVISED		12-13-54	
		6-7-56	

FED. ROAD DIV. No.	STATE	SEC. AND JOB No.	FISCAL YEAR	SHEET No.	TOTAL SHEETS
3	FLA.	5801-211	'53	2	2

76

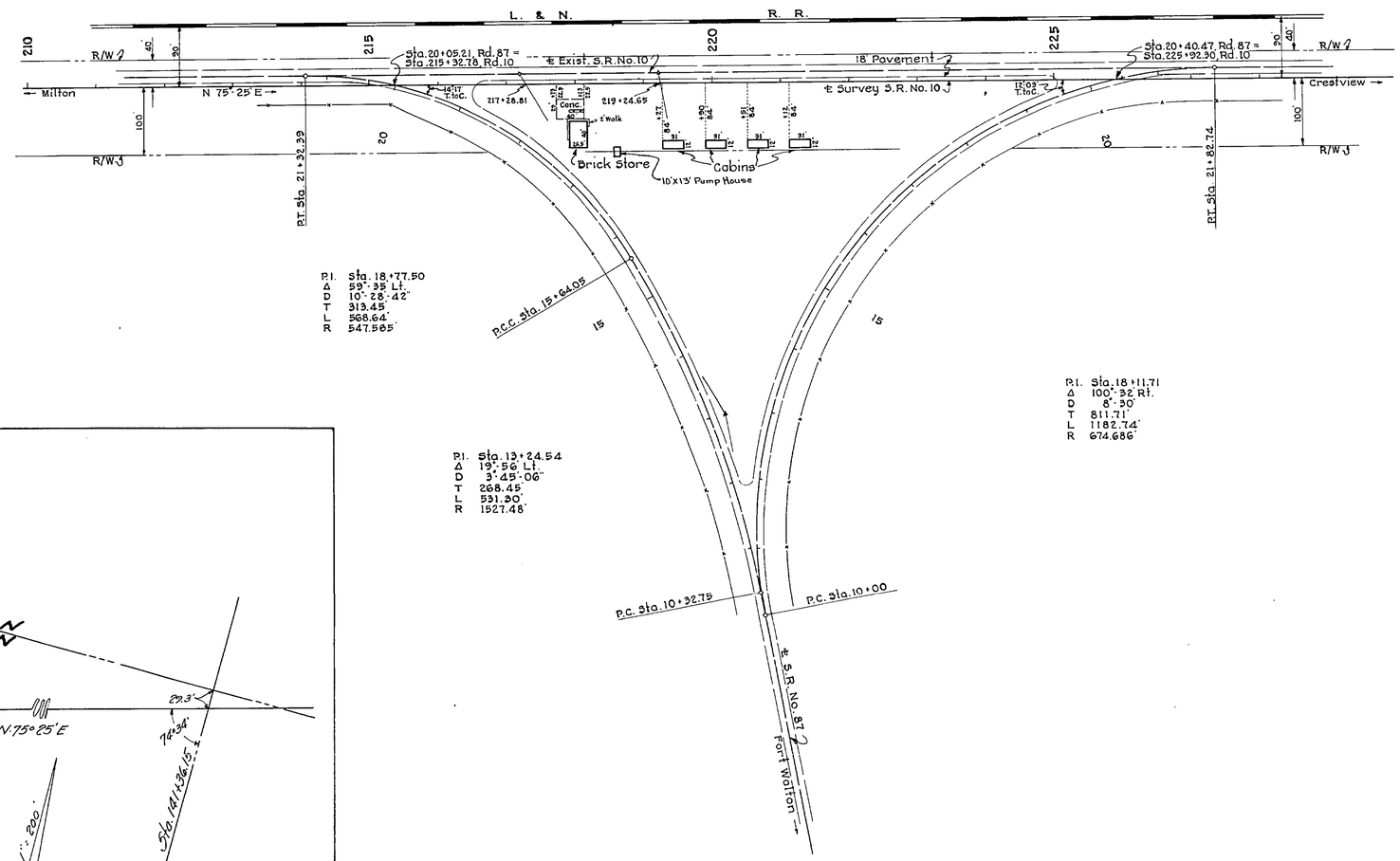

DETAIL SHOWING INTERSECTION OF S.R. NO. 87 WITH S.R. NO. 10

SCALE: 1" = 100'

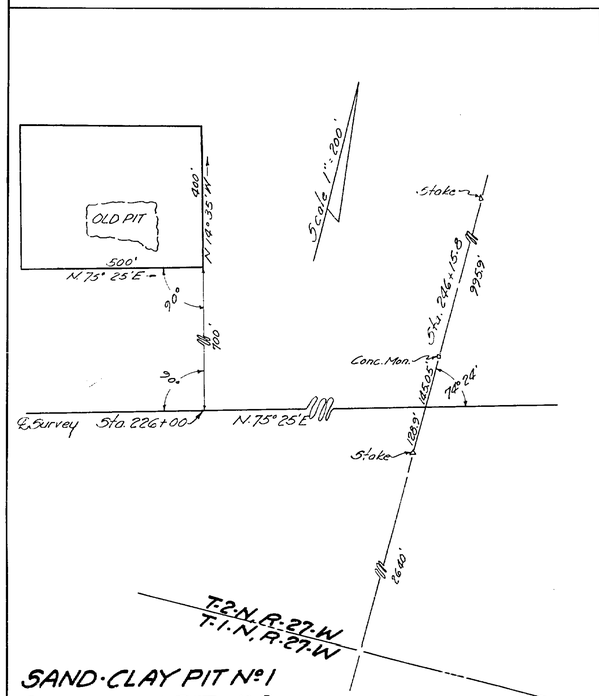

SAND-CLAY PIT No. 1
& BORROW PIT No. 2
REVISED

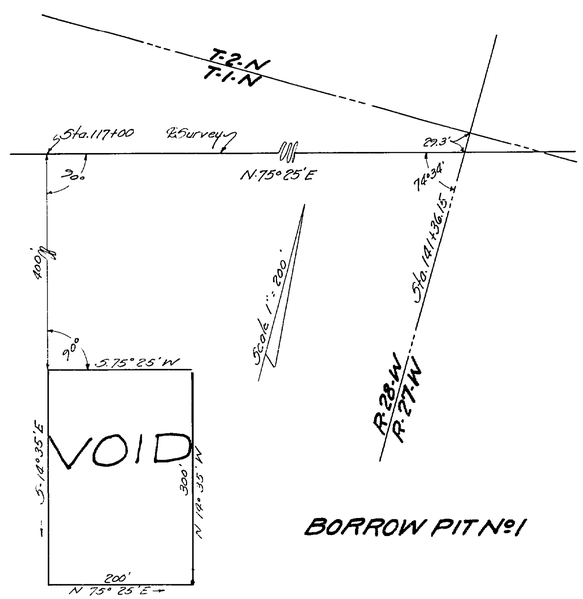

BORROW PIT No. 1

STATE OF FLORIDA
STATE ROAD DEPARTMENT

RIGHT OF WAY MAP

SECTION No. 5801-211

ROAD No. 10 SANTA ROSA COUNTY

SCALE 1" =	NAMES	DATES	APPROVED BY
DRAWN	W.P.	3-27-53	DIVISION ENGINEER
TRACED	W.P.	3-27-53	
INDEXED			
REVISED	[illegible]	12-18-53	STATE HIGHWAY ENGINEER
REVISED	[illegible]	4-1-54	
	[illegible]	4-7-54	