LEGEND

AC.	•	ACRE
℄	•	BASELINE
BDE	•	BASKERVILLE-DONOVAN ENGINEERS
B.O.S.	•	BEGINNING OF SURVEY
℄	•	CENTERLINE
(C)	•	COMPUTED
C.B.	•	CHORD BEARING
C.R.	•	COUNTY ROAD
CONC.	•	CONCRETE
CONST.	•	CONSTRUCTION
d	•	PENNYWEIGHT
△	•	DELTA ANGLE
D	•	DEGREE OF CURVE
(D)	•	DEED MEASUREMENT
E	•	EAST
E.O.S.	•	END OF SURVEY
EXIST.	•	EXISTING
(F)	•	FIELD MEASUREMENT
F.A.P.	•	FEDERAL AID PROJECT
F.D.O.T	•	FLORIDA DEPARTMENT OF TRANSPORTATION
FL.	•	FLORIDA
FND.	•	FOUND
F.P., FP	•	FINANCIAL PROJECT
HWY.	•	HIGHWAY
I.D.	•	IDENTIFICATION
INC.	•	INCORPORATED
I.P.	•	IRON PIPE
IR & C	•	IRON ROD & CAP
L	•	LENGTH OF CURVE
LB	•	LICENSED BUSINESS
L.O.C.	•	LIMITS OF CONSTRUCTION
L.S.	•	LICENSED SURVEYOR
LT.	•	LEFT
MAINT.	•	MAINTAINED
MON.	•	MONUMENT
N	•	NORTH
NA, N/A	•	NOT APPLICABLE
No. ; #	•	NUMBER
N.T.S.	•	NOT TO SCALE
(P)	•	PLAT
P.B.	•	PLAT BOOK
P.C.	•	POINT OF CURVATURE
PG.	•	PAGE
P.I.	•	POINT OF INTERSECTION
P.K.	•	PARKER KALON
P.L.S.	•	PROFESSIONAL LAND SURVEYOR
P.O.T.	•	POINT ON TANGENT
PRELIM.	•	PRELIMINARY
P.R.M.	•	PERMANENT REFERENCE MONUMENT
P.S.M.	•	PROFESSIONAL SURVEYOR & MAPPER
P.T.	•	POINT OF TANGENCY
R	•	RADIUS OR RANGE
RD.	•	ROAD
R.L.S.	•	REGISTERED LAND SURVEYOR
R- -E	•	RANGE EAST
R- -W	•	RANGE WEST
RT.	•	RIGHT
R/W	•	RIGHT OF WAY
S	•	SOUTH
S.R.	•	STATE ROAD
S.R.D.	•	STATE ROAD DEPARTMENT
SEC.	•	SECTION
S.F.	•	SQUARE FEET
STA.	•	STATION
ST.	•	STREET
T.	•	TANGENT OR TOWNSHIP
TIITF	•	TRUSTEES OF THE INTERNAL IMPROVEMENT TRUST FUND
T- -N	•	TOWNSHIP NORTH
T- -S	•	TOWNSHIP SOUTH
T.B.	•	TANGENT BEARING
T.C.	•	TANGENT TO CURVE
T.S.	•	TITLE SEARCH
U.S.	•	UNITED STATES
W	•	WEST
W.P.I.	•	WORK PROGRAM ITEM
°	•	DEGREES
'	•	MINUTES, FEET
"	•	SECONDS, INCHES
&	•	AND

T-4-N, R-30-W
SCALE 1" = 400'

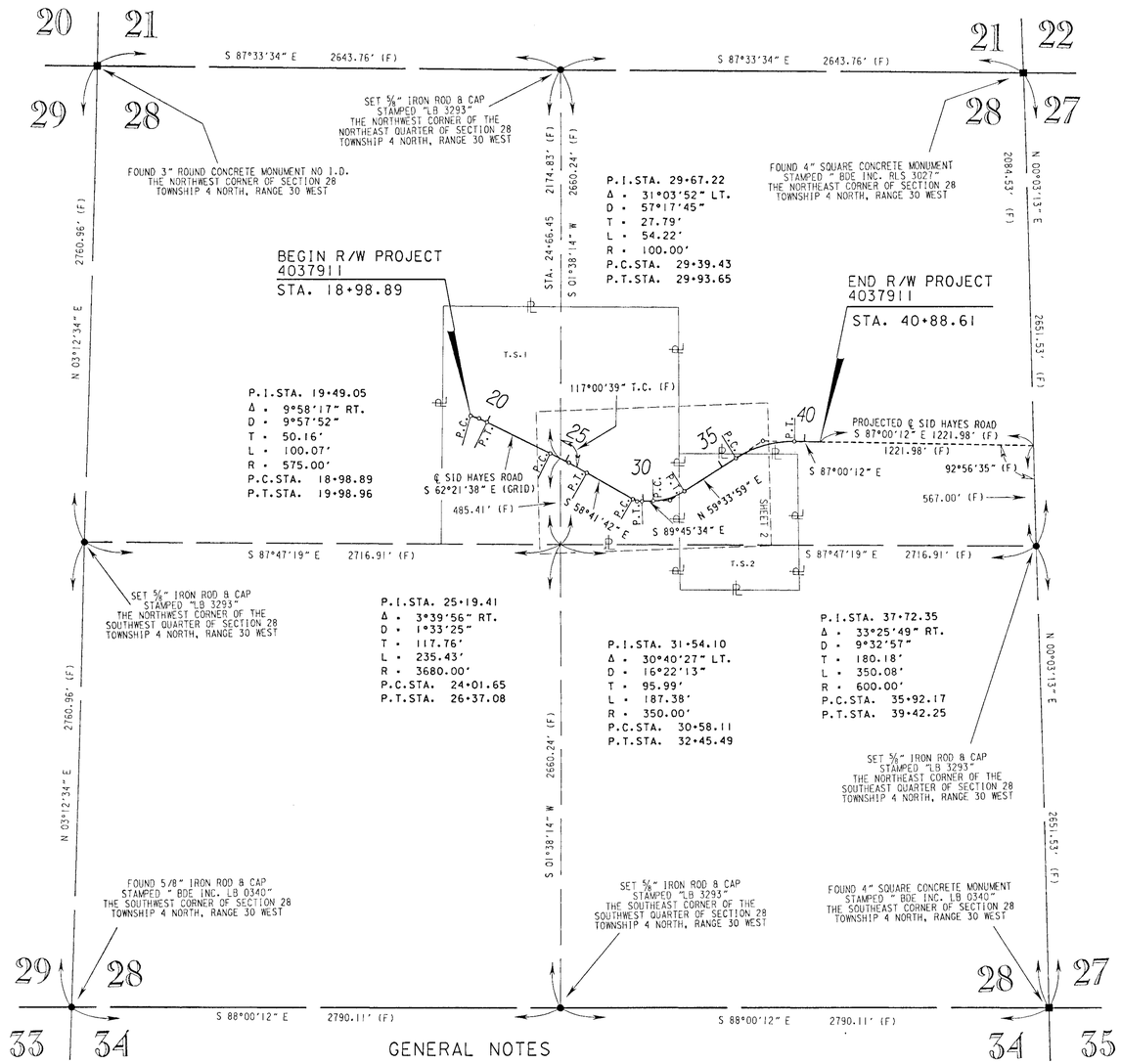

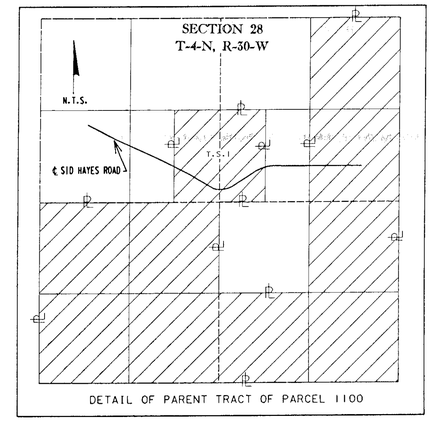

DETAIL OF PARENT TRACT OF PARCEL 1100

GENERAL NOTES

1. ALL BEARINGS SHOWN HEREON ARE GRID BASED ON STATE PLANE COORDINATES, NORTH FLORIDA ZONE, LAMBERT PROJECTION, NORTH AMERICAN DATUM 1983 / 1990 AS DERIVED FROM STATIONS SRC 1003, SRC 1004, SRC 1015 AND SRC 1016
2. UNLESS OTHERWISE SHOWN, ALL DATA NOTED AS (F) HAS BEEN CALCULATED FROM A CLOSED FIELD TRAVERSE OR DIRECT FIELD MEASUREMENT.
3. THE FIELD SURVEY WAS COMPLETED ON MARCH 16, 2001.
4. ATTENTION IS DIRECTED TO THE FACT THAT THESE MAPS MAY HAVE BEEN REDUCED IN SIZE BY REPRODUCTION. THIS MUST BE CONSIDERED WHEN SCALING DATA.
5. THIS IS AN ENGLISH UNIT PROJECT.
6. THIS RIGHT OF WAY MAP WAS PREPARED FOR THE PURPOSE OF PREPARING LEGAL LAND DESCRIPTIONS, ACQUISITION DOCUMENTS, MONUMENTATION, PROPERTY MANAGEMENT AND AS AN AID IN THE APPRAISAL OF RIGHT OF WAY REQUIRED FOR TRANSPORTATION FACILITIES. THIS MAP IS NOT A SURVEY.
7. THIS RIGHT OF WAY MAP IS SUPPORTED BY A MAINTENANCE MAP / RIGHT OF WAY CONTROL SURVEY DATED APRIL 13, 2001, PREPARED UNDER THE RESPONSIBLE CHARGE OF PHILIP R. MINER, FLORIDA PROFESSIONAL SURVEYOR AND MAPPER NO. 3453. CERTIFIED COPIES OF THIS SURVEY ARE FILED OF RECORD IN THE DISTRICT 3 OFFICE IN CHIPLEY.
8. RIGHT OF WAY MONUMENTS TO BE SET AFTER CONSTRUCTION OF PROJECT IS COMPLETE.
9. ONLY FIXED IMPROVEMENTS PERTINIENT TO THE PARCELS TO BE ACQUIRED ARE SHOWN. FIXED INTERIOR IMPROVEMENTS HAVE NOT BEEN LOCATED.

UTILITY OWNERS

1. BELLSOUTH WEST - TELEPHONE

INDEX

SHEET NO.	DESCRIPTION
1	KEYMAP
2	DETAIL SHEET / REFERENCE POINTS/ TABLE OF OWNERSHIP

KEYMAP

THIS MAP IS NOT A SURVEY.

RIGHT OF WAY MAP

SANTA ROSA COUNTY

APPROVED BY R. M. Hood DATE 4-25-01
DISTRICT SURVEYOR ADMINISTRATOR

REVISION	BY	DATE	REVISION	BY	DATE

	BY	DATE
PRELIM	J.E.M.	2/08/00
FINAL	J.E.M.	2/28/00
CHECKED	P.MINER	2/08/00

F.A. PROJECT NO. 8888 699 A

SID HAYES ROAD SANTA ROSA COUNTY

MAPS PREPARED BY
ALLEN NOBLES & ASSOCIATES, INC.
2720 PABLO AVENUE
TALLAHASSEE, FL. 32308 (850) 385-1179

W.P.I. NO. N/A

F.P. No. 4037911

FIELD BOOK NO.'S
EEB, 20420996, 20421066, 20421046

SCALE: 1" = 400'

SHEET 1 OF 2

SID HAYES ROAD OVER MOORE CREEK BRIDGE No. 584005

REFERENCE POINTS
(NOT TO SCALE)

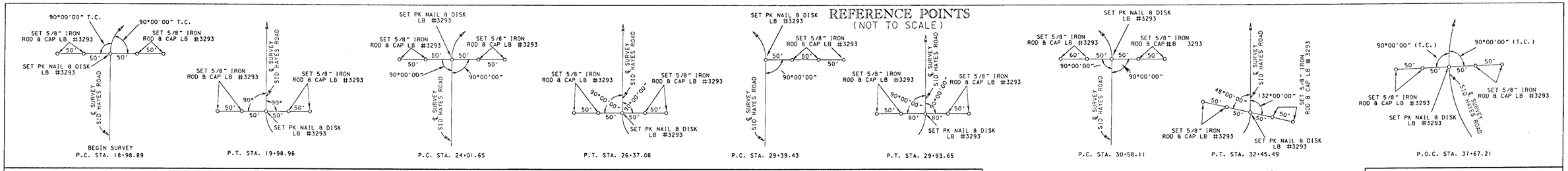

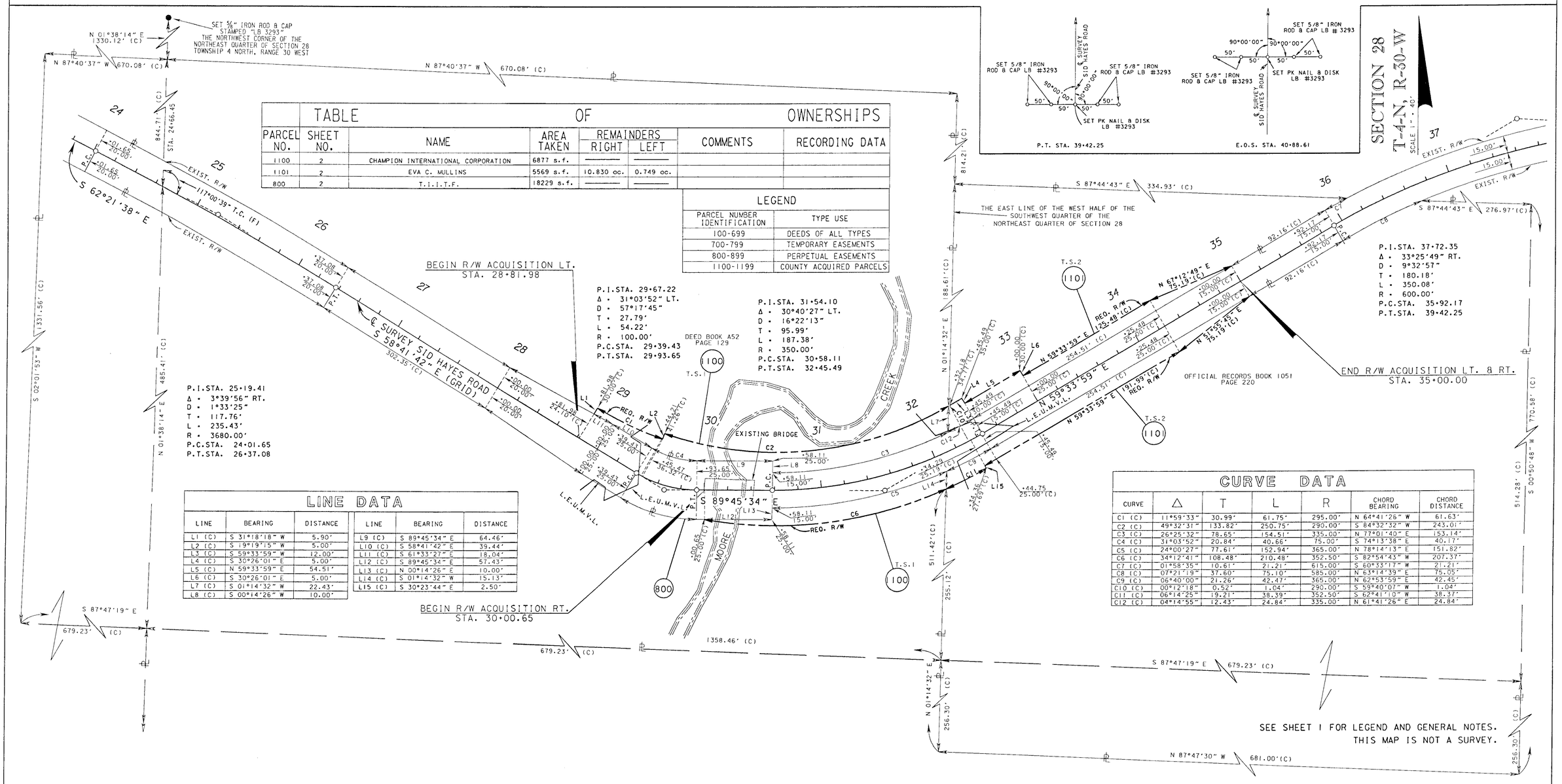

TABLE OF OWNERSHIPS

PARCEL NO.	SHEET NO.	NAME	AREA TAKEN	REMAINDERS RIGHT	REMAINDERS LEFT	COMMENTS	RECORDING DATA
1100	2	CHAMPION INTERNATIONAL CORPORATION	6877 s.f.	———	———		
1101	2	EVA C. MULLINS	5569 s.f.	10.830 ac.	0.749 ac.		
800	2	T.I.I.T.F.	18229 s.f.	———	———		

LEGEND

PARCEL NUMBER IDENTIFICATION	TYPE USE
100-699	DEEDS OF ALL TYPES
700-799	TEMPORARY EASEMENTS
800-899	PERPETUAL EASEMENTS
1100-1199	COUNTY ACQUIRED PARCELS

LINE DATA

LINE	BEARING	DISTANCE	LINE	BEARING	DISTANCE
L1 (C)	S 31°18'18" W	5.90'	L9 (C)	S 89°45'34" E	64.46'
L2 (C)	S 19°19'15" W	5.00'	L10 (C)	S 58°41'42" E	39.44'
L3 (C)	S 59°33'59" W	12.00'	L11 (C)	S 61°33'27" E	18.04'
L4 (C)	S 30°26'01" E	5.00'	L12 (C)	S 89°45'34" E	57.43'
L5 (C)	N 59°33'59" E	54.51'	L13 (C)	N 00°14'26" E	10.00'
L6 (C)	S 30°26'01" E	5.00'	L14 (C)	S 01°14'32" W	15.13'
L7 (C)	S 01°14'32" W	22.43'	L15 (C)	S 30°23'44" E	2.50'
L8 (C)	S 00°14'26" W	10.00'			

CURVE DATA

CURVE	Δ	T	L	R	CHORD BEARING	CHORD DISTANCE
C1 (C)	11°59'33"	30.99'	61.75'	295.00'	N 64°41'26" W	61.63'
C2 (C)	49°32'31"	133.82'	250.75'	290.00'	S 84°32'32" W	243.01'
C3 (C)	26°25'32"	78.65'	154.51'	335.00'	N 77°01'40" E	153.14'
C4 (C)	31°03'52"	20.84'	40.66'	75.00'	S 74°13'38" E	40.17'
C5 (C)	24°00'27"	77.61'	152.94'	365.00'	N 78°14'13" E	151.82'
C6 (C)	34°12'41"	108.48'	210.48'	352.50'	S 82°54'43" W	207.37'
C7 (C)	01°58'35"	10.61'	21.21'	615.00'	S 60°33'17" W	21.21'
C8 (C)	07°21'19"	37.60'	75.10'	585.00'	N 63°14'39" E	75.05'
C9 (C)	06°40'00"	21.26'	42.47'	365.00'	N 62°53'59" E	42.45'
C10 (C)	00°12'18"	0.52'	1.04'	290.00'	S 59°40'07" W	1.04'
C11 (C)	06°14'25"	19.21'	38.39'	352.50'	S 62°41'10" W	38.37'
C12 (C)	04°14'55"	12.43'	24.84'	335.00'	N 61°41'26" E	24.84'

SEE SHEET 1 FOR LEGEND AND GENERAL NOTES.
THIS MAP IS NOT A SURVEY.

RIGHT OF WAY MAP	SANTA ROSA COUNTY	APPROVED BY R. B. Hood DATE 4-23-01 DISTRICT SURVEYOR ADMINISTRATOR	REVISION	BY	DATE	REVISION	BY	DATE		BY	DATE	F.A. PROJECT NO. 8888 699 A	MAPS PREPARED BY ALLEN NOBLES & ASSOCIATES, INC. 2120 PAUL Z AVENUE TALLAHASSEE, FL. 32308 (850) 385-1179	FIELD BOOK NO.'S EFB, 20420396, 20421066, 20421046
									PRELIM	J.E.M.	5/18/00			
									FINAL	J.E.M.	9/18/00			
									CHECKED	P.MINER	5/18/00	SID HAYES ROAD SANTA ROSA COUNTY	W.P.I. NO. N/A	SCALE: 1" = 40'
													F.P. No. 4037911	SHEET 2 OF 2

SID HAYES ROAD OVER MOORE CREEK BRIDGE No. 584005