FED. ROAD DIV. No.	STATE	SEC. AND JOB No.	FISCAL YEAR	SHEET No.	TOTAL SHEETS
3	FLA.	5762-150	51	1	1

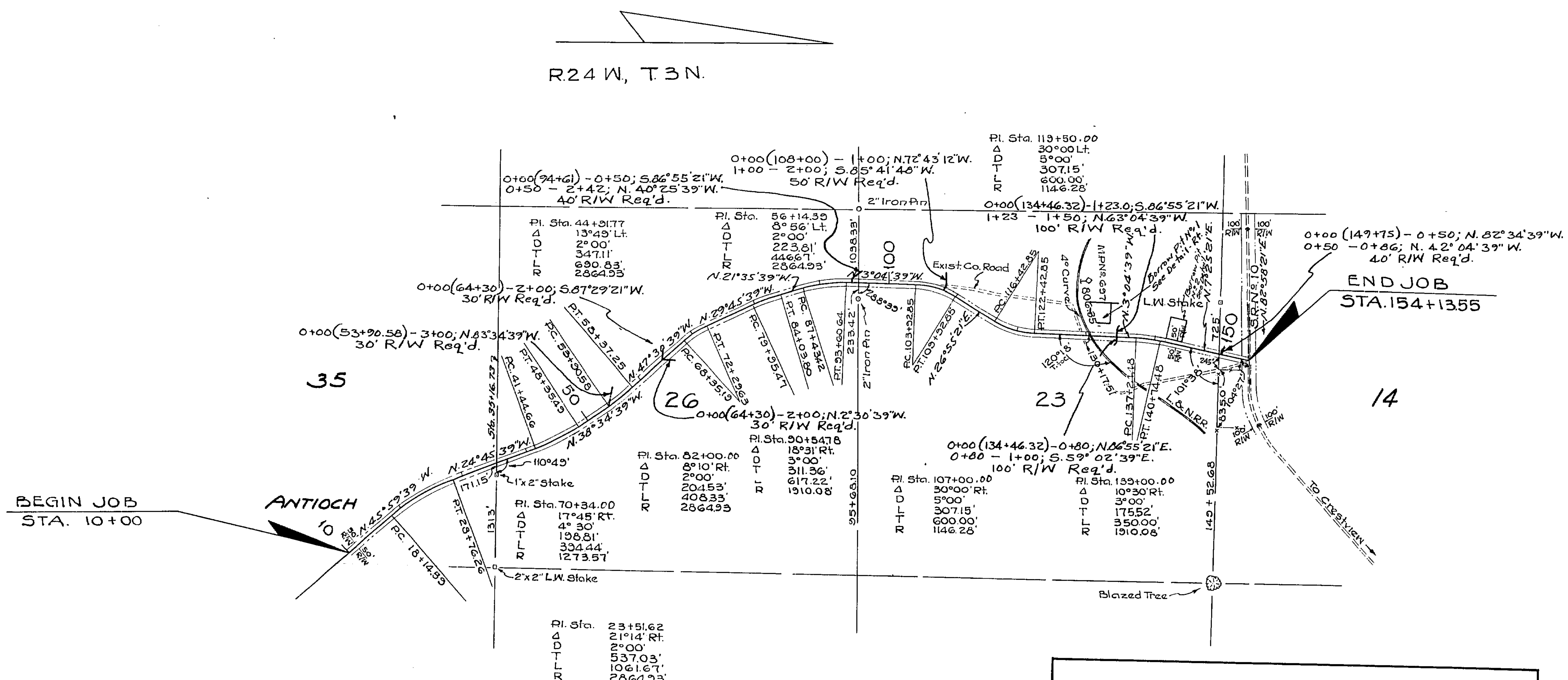

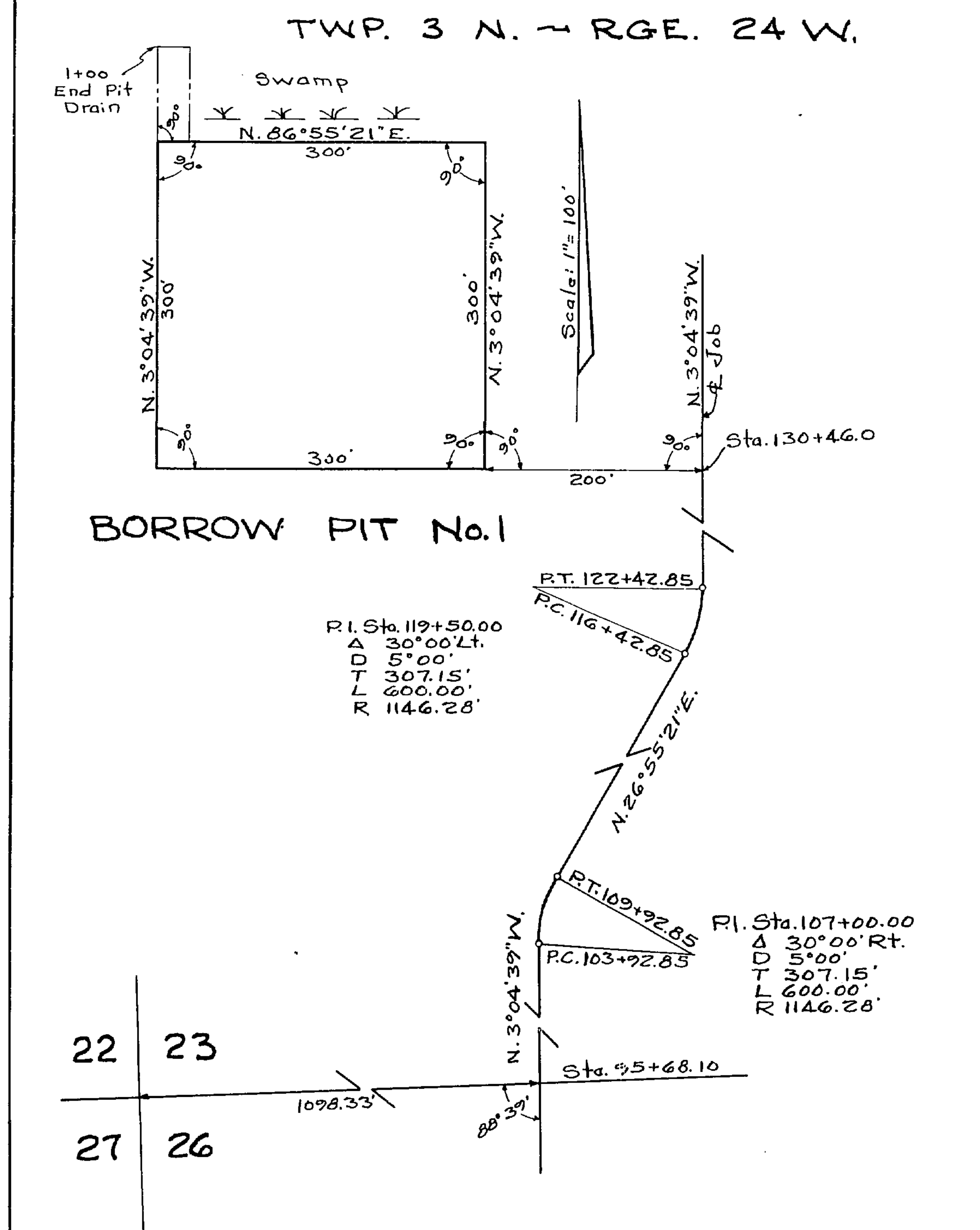

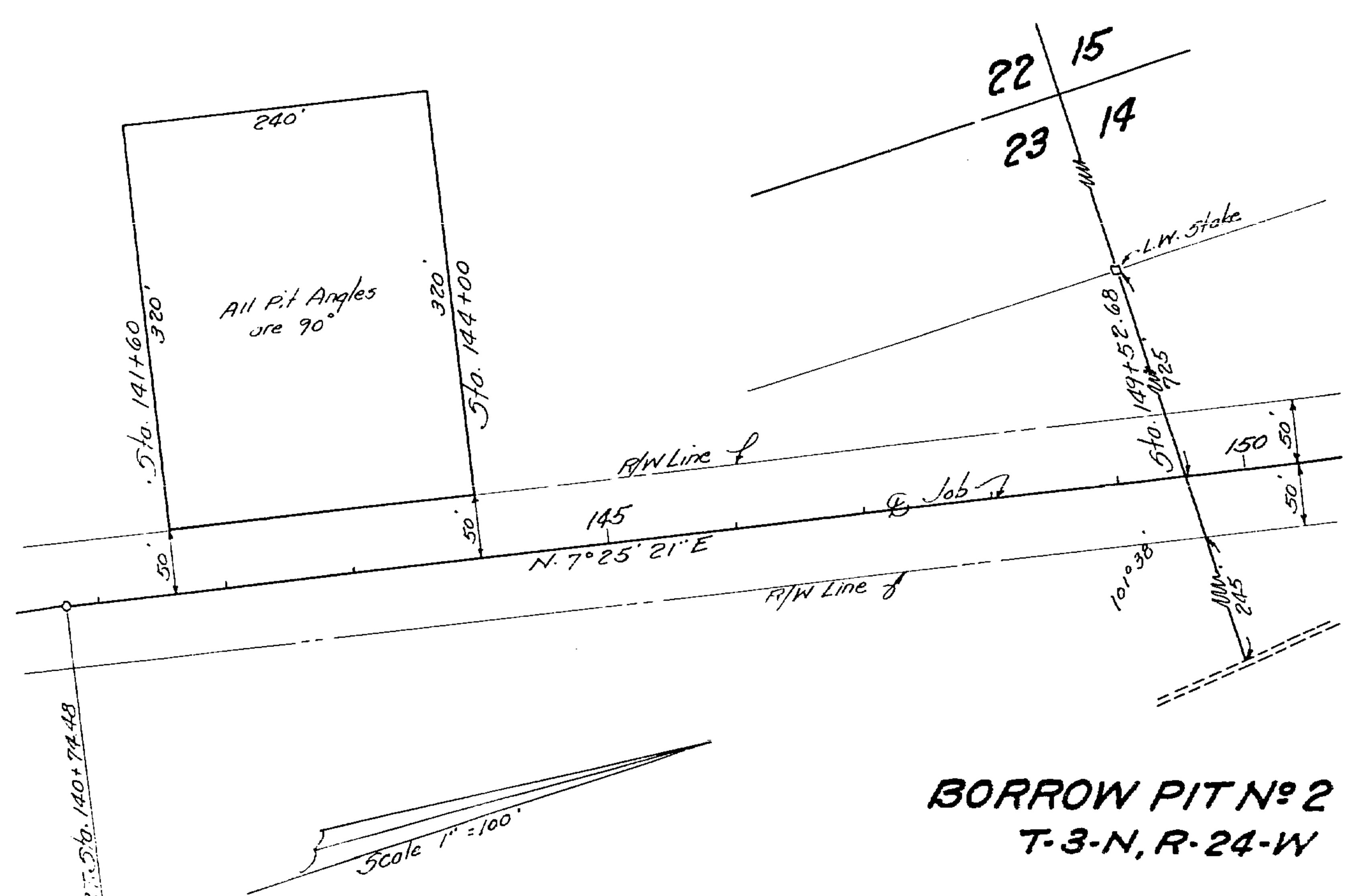

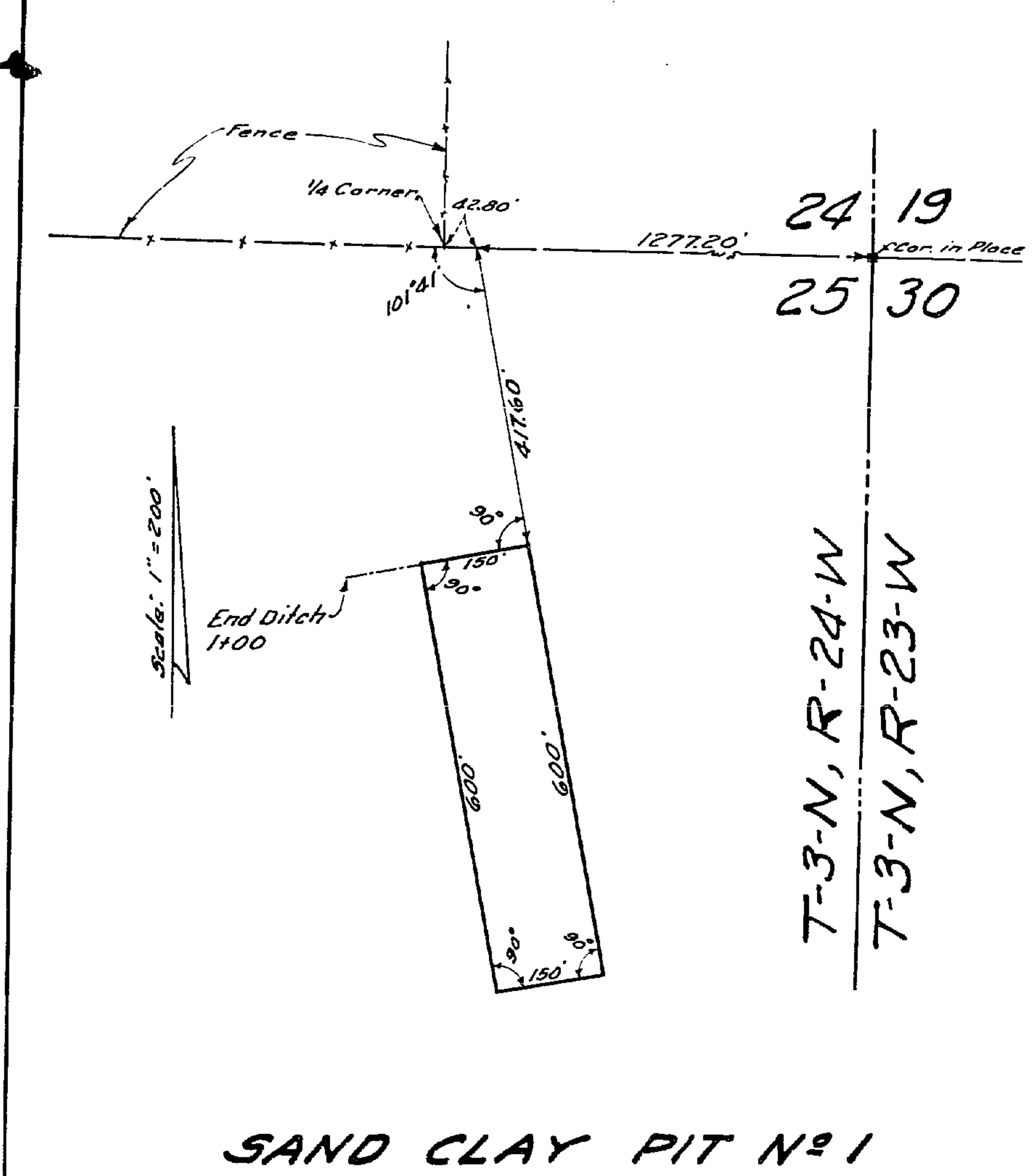

TABULATION OF POWER POLES			
Station	Rt.	Lt.	
44 + 76		9'	
47 + 00		25'	
49 + 22		28'	
52 + 20		27'	
55 + 67		29'	
58 + 67		27'	
62 + 16		29'	
64 + 66		28'	
69 + 13		30'	
71 + 08		25'	
75 + 58		21'	
79 + 03		24'	
82 + 02		20'	
84 + 19		17'	
86 + 09		21'	
88 + 83		10'	
91 + 30		10'	
94 + 82	26'		
97 + 84	27'		
101 + 34	30'		
105 + 84	29'		
129 + 06		6'	

Required R/W Widths

50' Rt. & Lt. of ℄ from Beg. to End of Job.

STATE OF FLORIDA
STATE ROAD DEPARTMENT

RIGHT OF WAY MAP

SECTION NO. 5762-150

ROAD NO. S-4 OKALOOSA COUNTY

SCALE 1"=1000'	NAMES	DATES	APPROVED BY
DRAWN			
TRACED	G.L.W.	8/23/51	[signature] DIVISION ENGINEER
INDEXED			
REVISED	[initials]	8-30-51 / 12-8-52 / 2-1-54	[signature] STATE HIGHWAY ENGINEER
REVISED			