FED. ROAD DIV. No.	STATE	F A PROJECT NO.	FISCAL YEAR	SHEET No.
3	FLA.			1

BOOK NUMBERS 1004004
1004006
1004007
1004465

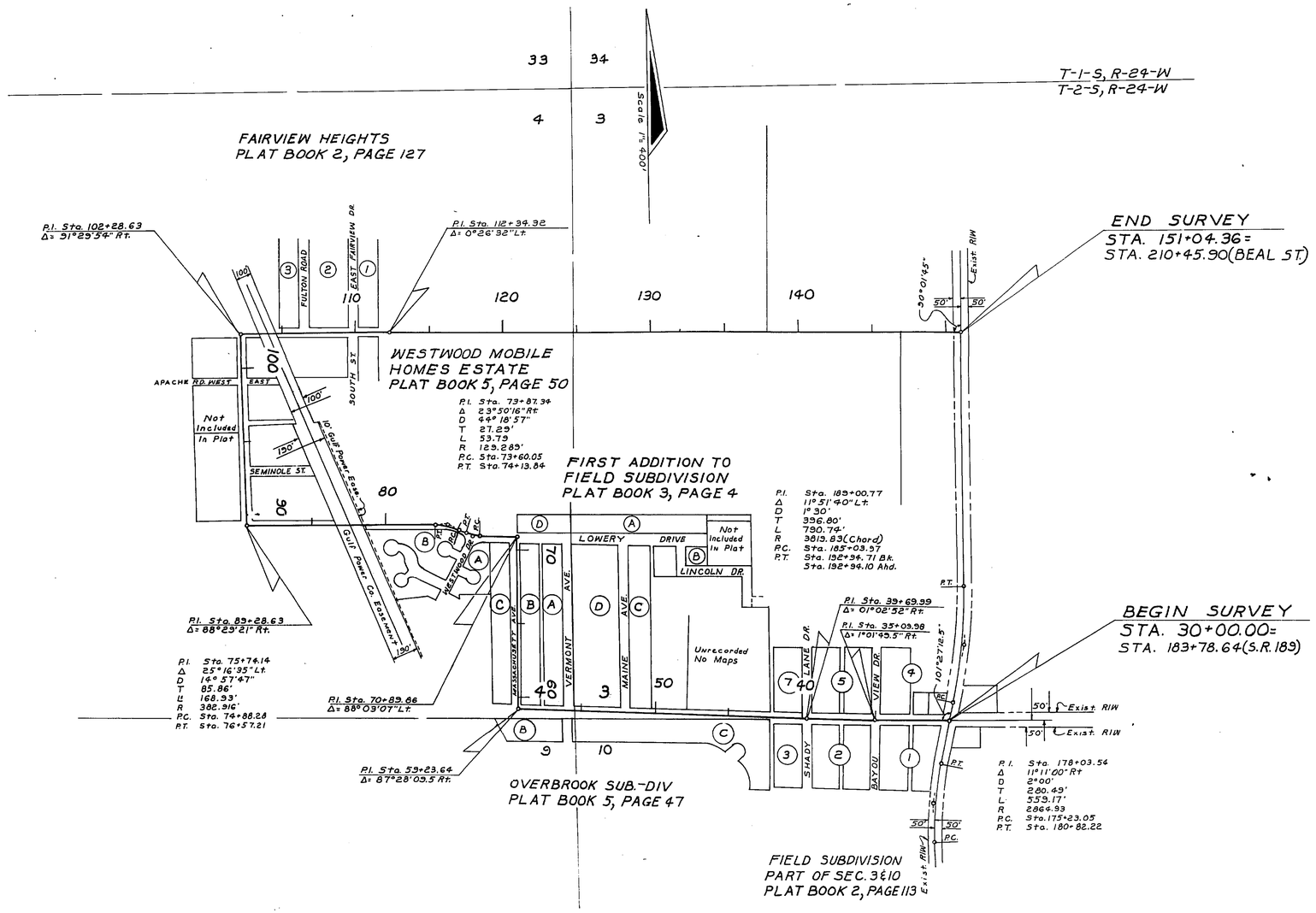

UTILITY OWNERS
San. Sew: Okaloosa County
Water Main: Okaloosa County
Gas Main: Okaloosa County Natual Gas
Tele. Cable: Central Tele.

327331

KEY MAP

B.I. NUMBER ~~337205~~

STATE OF FLORIDA
DEPARTMENT OF TRANSPORTATION

RIGHT OF WAY MAP

STATE ROAD No. OKALOOSA COUNTY

	BY	DATE	APPROVED BY	DATE
DRAWN				
TRACED	R.G.M.	10-18-74		DISTRICT ENGINEER
CHECKED	C.H.	10-21-74		
COMPARED				ENGINEER OF RIGHT OF WAY
INDEXED				STATE HIGHWAY ENGINEER

REVISION BY DATE

SECTION 57610-2628 SHEET 1 OF 5

CIRCLE DRIVE FROM BEAL ST. TO BEAL ST.

5 1 2628 57610

FED. ROAD DIV. No.	STATE	F A PROJECT NO.	FISCAL YEAR	SHEET No.
3	FLA.			2

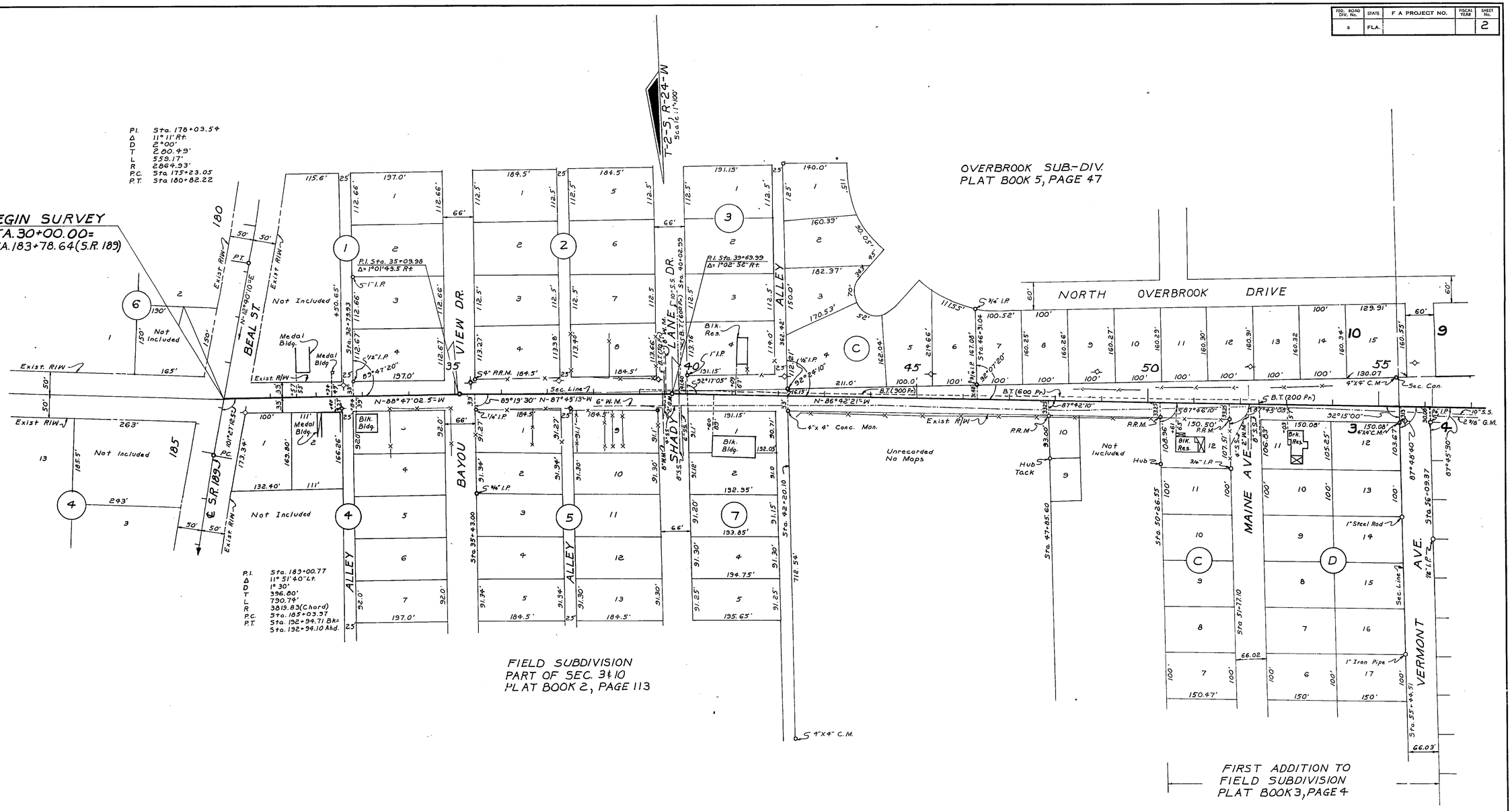

STATE OF FLORIDA
DEPARTMENT OF TRANSPORTATION

RIGHT OF WAY MAP

STATE ROAD No. OKALOOSA COUNTY.

	BY	DATE	APPROVED BY	DATE
DRAWN				
TRACED	R.G.M.	10-18-74		DISTRICT ENGINEER
CHECKED	C.H.	10-21-74		
COMPARED				ENGINEER OF RIGHT OF WAY
INDEXED				STATE HIGHWAY ENGINEER

REVISION BY DATE

SECTION 57610-2628 SHEET 2 OF 5

CIRCLE DRIVE FROM BEAL ST. TO BEAL ST.

57610 2628 2 5

FED. ROAD DIV. No.	STATE	F A PROJECT NO.	FISCAL YEAR	SHEET No.
3	FLA.			3

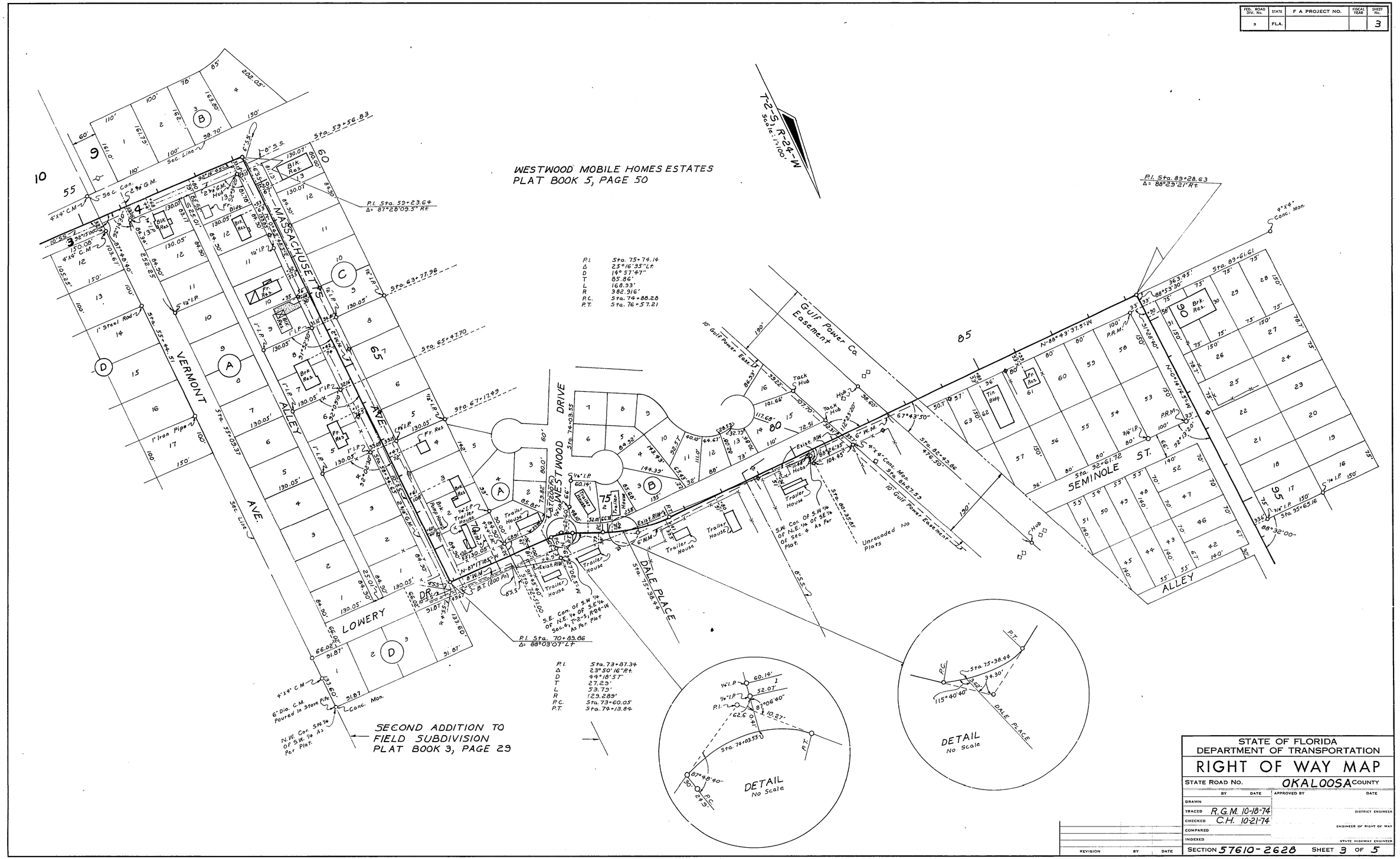

STATE OF FLORIDA
DEPARTMENT OF TRANSPORTATION

RIGHT OF WAY MAP

STATE ROAD No. OKALOOSA COUNTY

	BY	DATE	APPROVED BY	DATE
DRAWN				
TRACED	R.G.M.	10-18-74		DISTRICT ENGINEER
CHECKED	C.H.	10-21-74		
COMPARED				ENGINEER OF RIGHT OF WAY
INDEXED				STATE HIGHWAY ENGINEER

REVISION	BY	DATE

SECTION 57610-2628 SHEET 3 OF 5

CIRCLE DRIVE FROM BEAL ST. TO BEAL ST.

5 3 2628 57610

FED. ROAD DIV. No.	STATE	F. A. PROJECT NO.	FISCAL YEAR	SHEET No.
3	FLA.			4

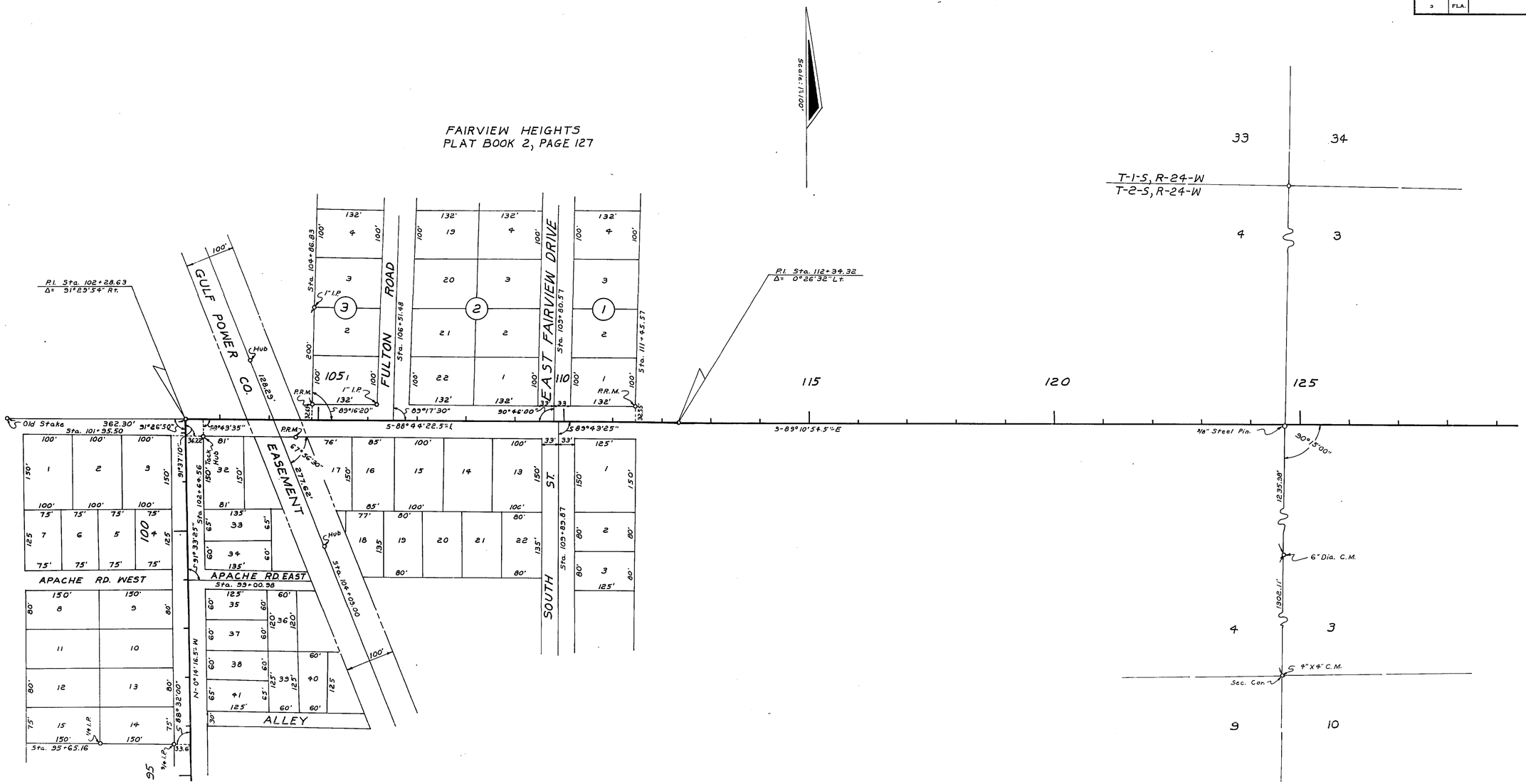

STATE OF FLORIDA
DEPARTMENT OF TRANSPORTATION

RIGHT OF WAY MAP

STATE ROAD NO. OKALOOSA COUNTY

	BY	DATE	APPROVED BY	DATE
DRAWN				
TRACED	R.G.M.	10-18-74		DISTRICT ENGINEER
CHECKED	C.H.	10-21-74		
COMPARED				ENGINEER OF RIGHT OF WAY
INDEXED				STATE HIGHWAY ENGINEER

REVISION	BY	DATE

SECTION 57610-2628 SHEET 4 OF 5

CIRCLE DRIVE FROM BEAL ST. TO BEAL ST.

5

5

2628

57610

FED. ROAD DIV. No.	STATE	F A PROJECT NO.	FISCAL YEAR	SHEET No.
3	FLA.			5

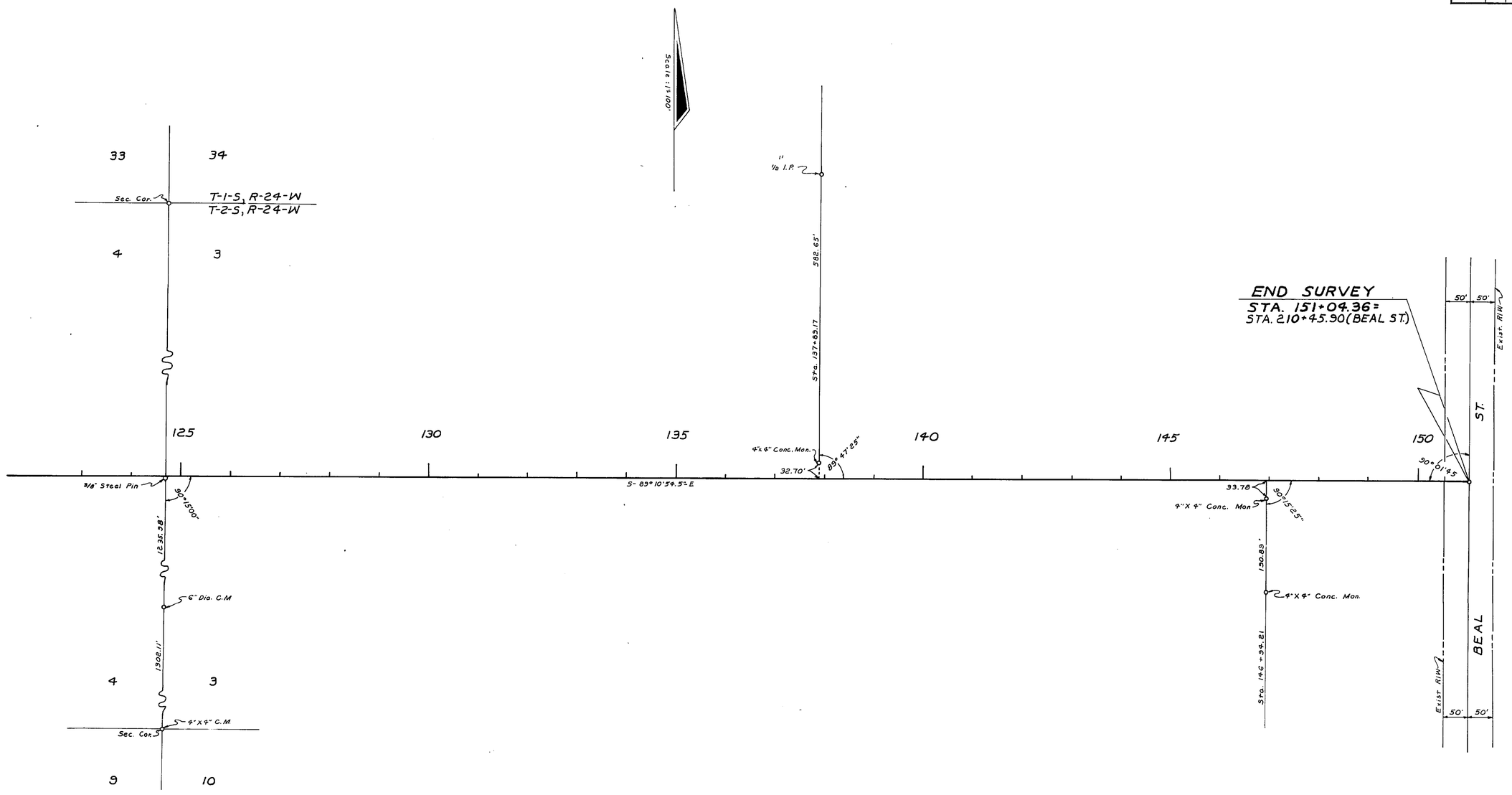

STATE OF FLORIDA
DEPARTMENT OF TRANSPORTATION

RIGHT OF WAY MAP

STATE ROAD No. OKALOOSA COUNTY

	BY	DATE	APPROVED BY	DATE
DRAWN				
TRACED	R.G.M.	10-18-74		DISTRICT ENGINEER
CHECKED	C.H.	10-21-74		ENGINEER OF RIGHT OF WAY
COMPARED				
INDEXED				STATE HIGHWAY ENGINEER

REVISION	BY	DATE

SECTION 57610-2628 SHEET 5 OF 5

CIRCLE DRIVE FROM BEAL ST. TO BEAL ST.