FED. ROAD DIV. No.	STATE	PROJECT No.	FISCAL YEAR	SHEET No.
3	FLA.	57610-2613		1

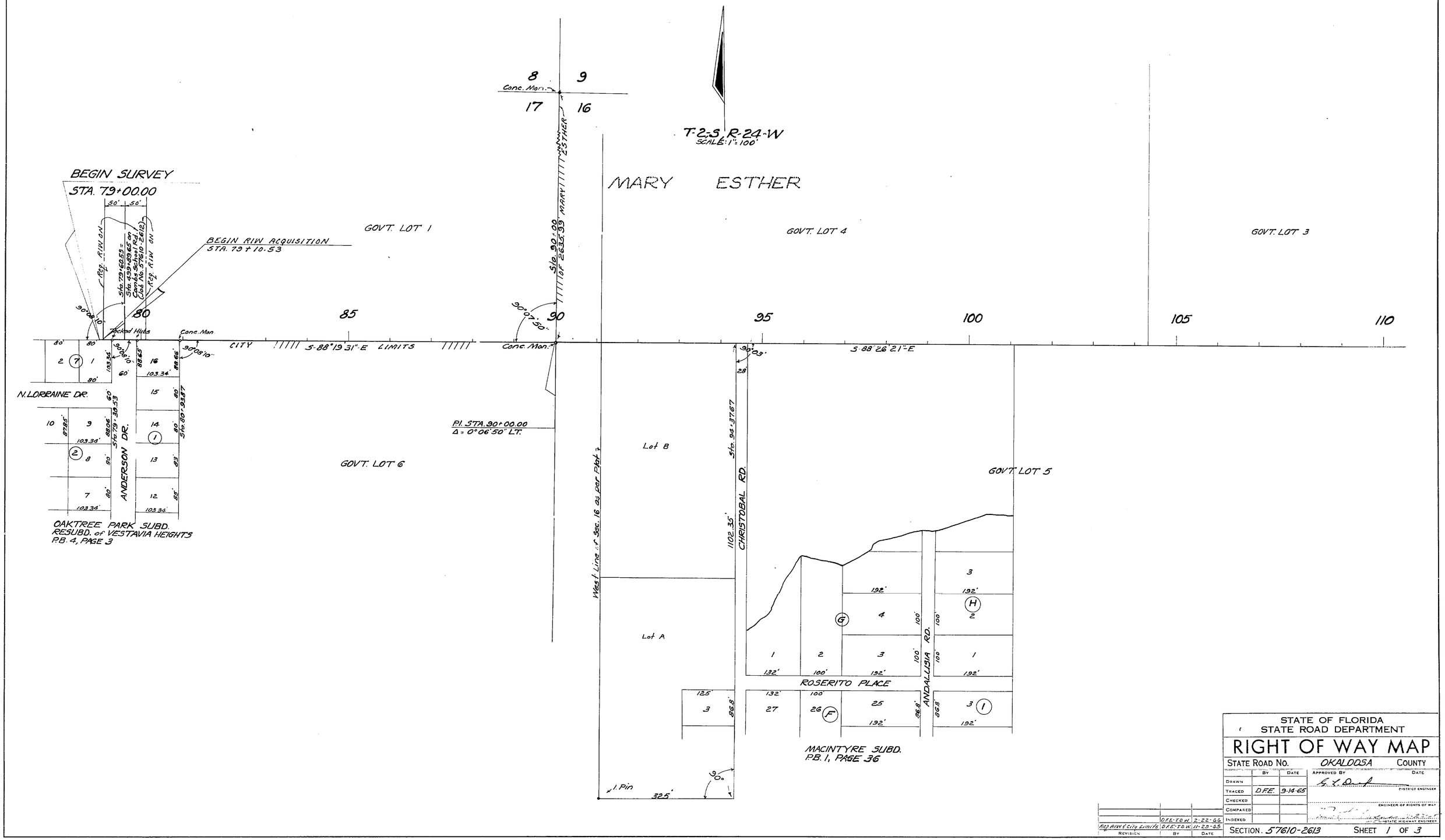

STATE OF FLORIDA
STATE ROAD DEPARTMENT

RIGHT OF WAY MAP

STATE ROAD No. OKALOOSA COUNTY

	By	Date
Drawn		
Traced	D.F.E.	9-14-65
Checked		
Compared		
Indexed		

APPROVED BY — DATE — DISTRICT ENGINEER

ENGINEER OF RIGHTS OF WAY

STATE HIGHWAY ENGINEER

Revision	By	Date
	D.F.E.-T.O.W.	2-22-66
Rd. R/W & City Limits	D.F.E.-T.O.W.	11-20-65

SECTION. 57610-2613 SHEET 1 OF 3

HOLLYWOOD BLVD. EXT.-COMBS SCHOOL RD. TO WRIGHT AVE.

FED. ROAD DIV. No.	STATE	PROJECT No.	FISCAL YEAR	SHEET No.
3	FLA	57610-2613		2

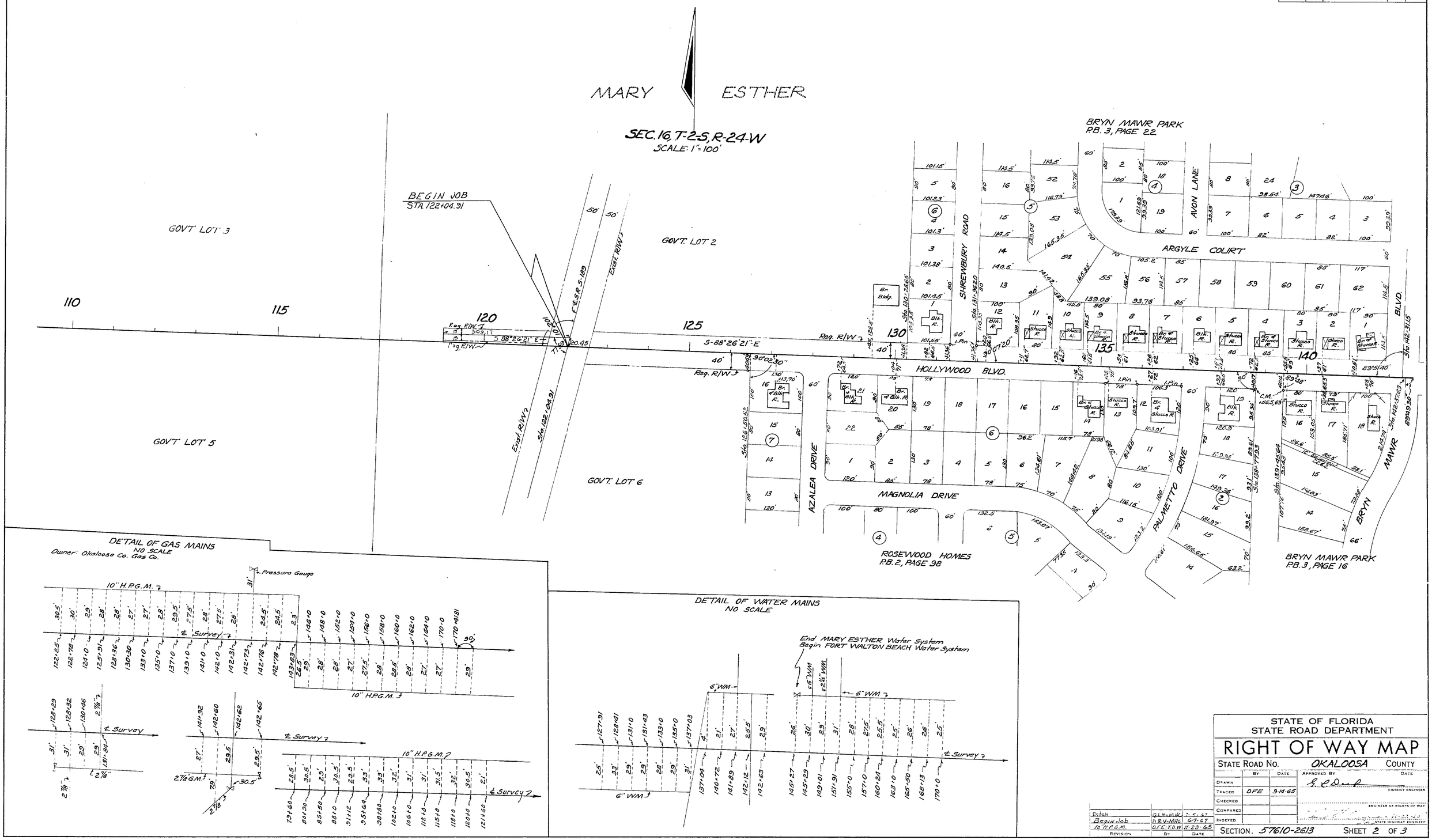

STATE OF FLORIDA
STATE ROAD DEPARTMENT

RIGHT OF WAY MAP

STATE ROAD No. OKALOOSA COUNTY

	BY	DATE
DRAWN		
TRACED	DFE	9-14-65
CHECKED		
COMPARED		
INDEXED		

APPROVED BY — DATE

DISTRICT ENGINEER

ENGINEER OF RIGHTS OF WAY

STATE HIGHWAY ENGINEER

REVISION	BY	DATE
Ditch	QLK-MHC	7-5-67
Begin Job	DRV-MHC	6-7-67
10" H.P.G.M.	DFE-T.D.W.	11-29-65

SECTION. 57610-2613 SHEET 2 OF 3

HOLLYWOOD BLVD. EXT. - COMBS SCHOOL RD. TO WRIGHT AVE.

FED. ROAD DIV. No.	STATE	PROJECT No.	FISCAL YEAR	SHEET No.
3	FLA.	57610-2613		3

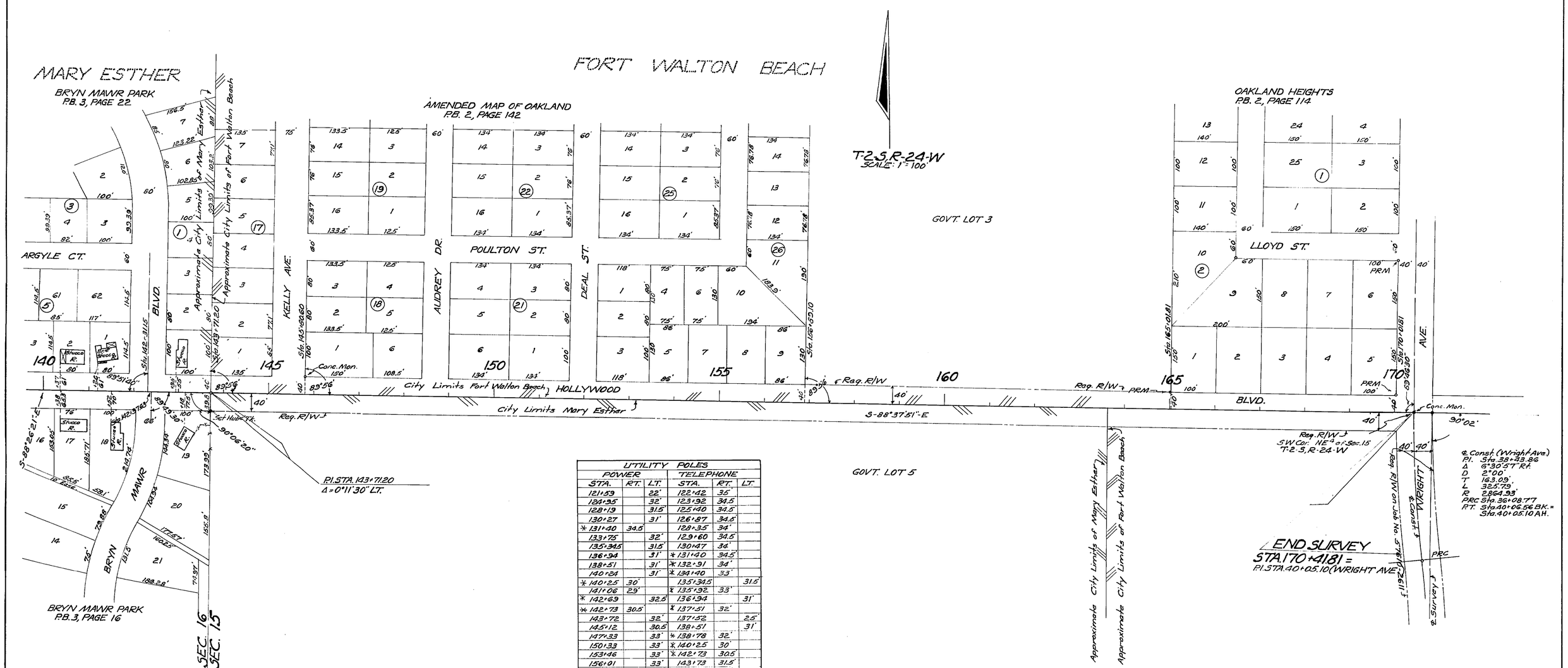

UTILITY POLES					
POWER			TELEPHONE		
STA.	RT.	LT.	STA.	RT.	LT.
121+59		22'	122+42	35'	
124+95		32'	123+92	34.5'	
128+19		31.5'	125+40	34.5'	
130+27		31'	126+87	34.5'	
* 131+40	34.5'		128+35	34'	
133+75		32'	129+60	34.5'	
135+345		31.5'	130+47	34'	
136+94		31'	* 131+40	34.5'	
138+51		31'	* 132+91	34'	
140+24		31'	* 134+40	33'	
* 140+25	30'		135+345		31.5'
141+06	29'		* 135+92	33'	
* 142+69		32.5'	136+94		31'
* 142+73	30.5'		* 137+51	32'	
143+72		32'	137+52		25'
145+12		30.5'	138+51		31'
147+33		33'	* 138+78	32'	
150+33		33'	* 140+25	30'	
153+46		33'	* 142+73	30.5'	
156+01		33'	143+73	31.5'	
159+04		35'	144+24	32'	
162+02		33'	145+12	30'	
165+01		34'	145+71	32'	
168+0		33'	147+34	33'	
170+11		33'	149+01	33'	
			150+63	32'	
			152+29	32'	
			154+16	31.5'	
			155+88	31'	
			157+66	32'	
			159+45	33'	
			161+27	32'	
			163+06	31'	
			164+85	31'	
			166+71	32'	
			168+57	31'	
			170+11	32'	
			170+15	29'	
			* 142+69		32.5

* TV Cable: Okaloosa TV Cable Company, Inc.
Power: Gulf Power Co.
Telephone: Southeastern Tele. Co.

DETAIL OF SANITARY SEWER
NO SCALE
Owner: Okaloosa County Gas Co.

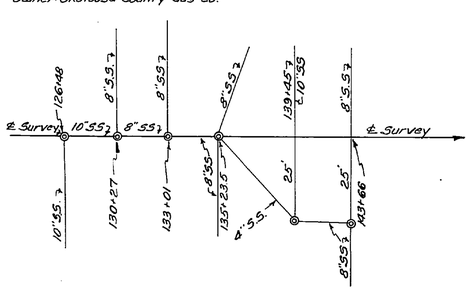

DETAIL OF TELEPHONE CABLES
NO SCALE
Owner: Southeastern Telephone Co.

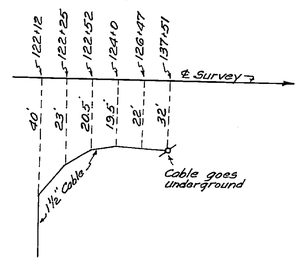

TV Cable	DRU-DMC	6-3-69	
REVISION	BY	DATE	

STATE OF FLORIDA
STATE ROAD DEPARTMENT

RIGHT OF WAY MAP

STATE ROAD No. OKALOOSA COUNTY

	BY	DATE	APPROVED BY	DATE
DRAWN			G. L. Dees	DISTRICT ENGINEER
TRACED	DFE	9-14-65		
CHECKED				ENGINEER OF RIGHTS OF WAY
COMPARED				
INDEXED				STATE HIGHWAY ENGINEER

SECTION. 57610-2613 SHEET 3 OF 3

HOLLYWOOD BLVD. EXT. - COMB 3 SCHOOL RD. TO WRIGHT AVE.