FED. ROAD DIV. No.	STATE	SEC. AND JO No.	FISCAL YEAR	SHEET No.	TOTAL SHEETS
3	FLA.	5759-150	51	1	1

63

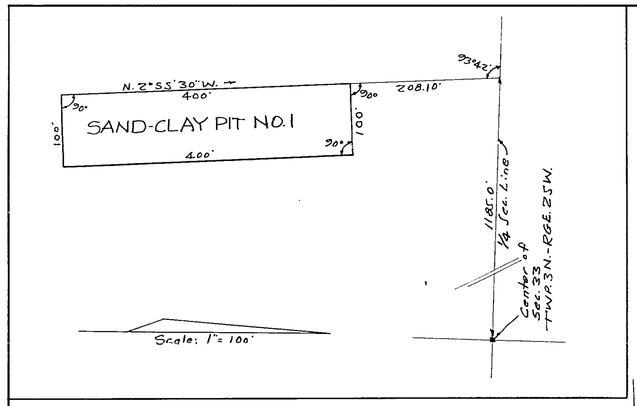

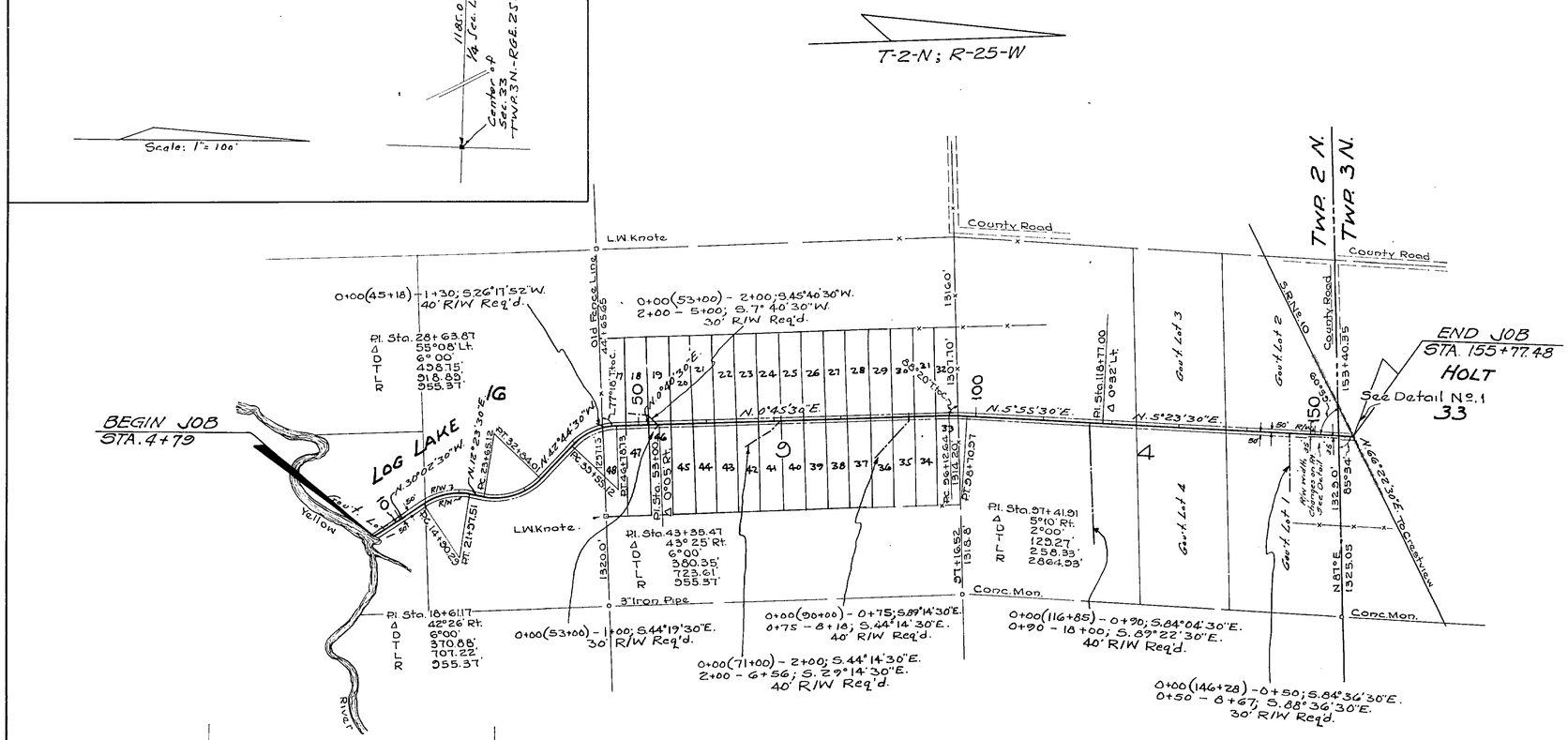

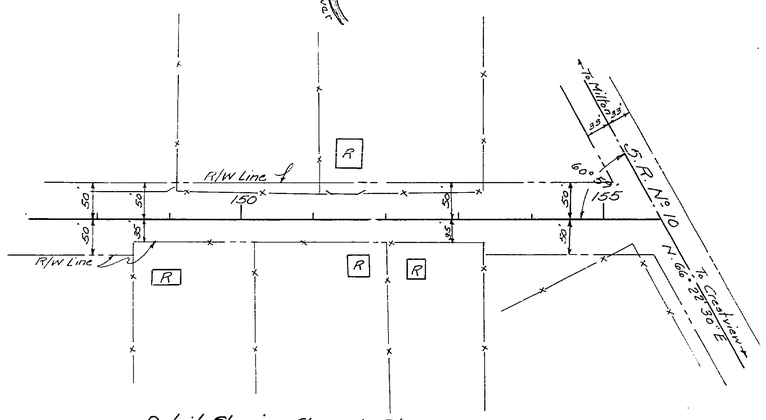

Detail Showing Change in R/W Width Rt. of ℄

TABULATION OF POWER POLES		
STATION	RT.	LT.
22+60	27'	
30+25	19'	
34+65	30'	
44+90		41'
49+40		23'
54+33	33'	27'
58+41		23'
63+14		23'
67+95		24'
72+82		25'
77+55		27'
80+37	26'	
80+82		27'
85+80		27'
91+89		26'
97+40		30'
103+22		22'
109+17	26'	
109+21		18'
113+18	24'	
117+06	19'	
121+78	21'	
126+47		23'
130+48	26'	
135+09	28'	
139+16	30'	
143+26		38'
148+76		37'
151+08		36'
154+11		36'

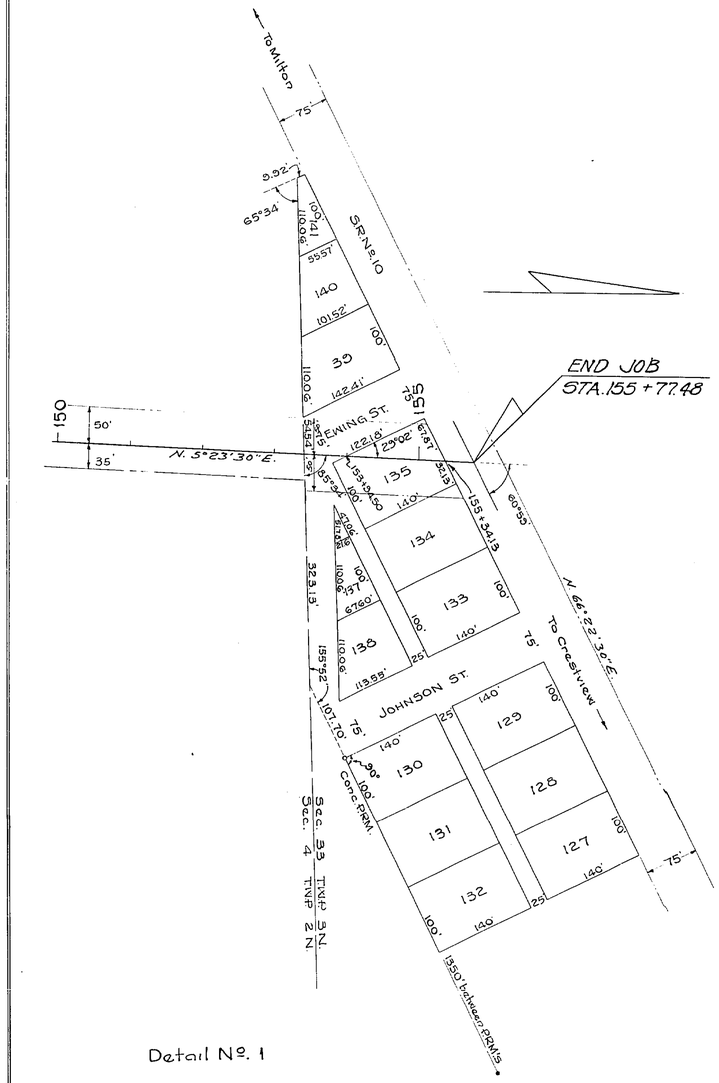

REQUIRED R/W WIDTHS

50' RT. & LT. OF ℄ FROM BEGINNING TO END OF JOB
Except as shown in detail

STATE OF FLORIDA
STATE ROAD DEPARTMENT

RIGHT OF WAY MAP

SECTION No. 5759-150

ROAD No. S-189 OKALOOSA COUNTY

SCALE 1" = 1000'	NAMES	DATES	APPROVED BY
DRAWN			
TRACED	G.L.W.	8/22/51	DIVISION ENGINEER
INDEXED			
REVISED		8-30-51	
REVISED		9-7-51	STATE HIGHWAY ENGINEER
REVISED		12-5-53	
		2-5-53	
		10-20-53	