FED. ROAD DIV. No.	STATE	SEC. AND JOB No.	FISCAL YEAR	SHEET No.	TOTAL SHEETS
3	FLA.	57570-	'58	1	2

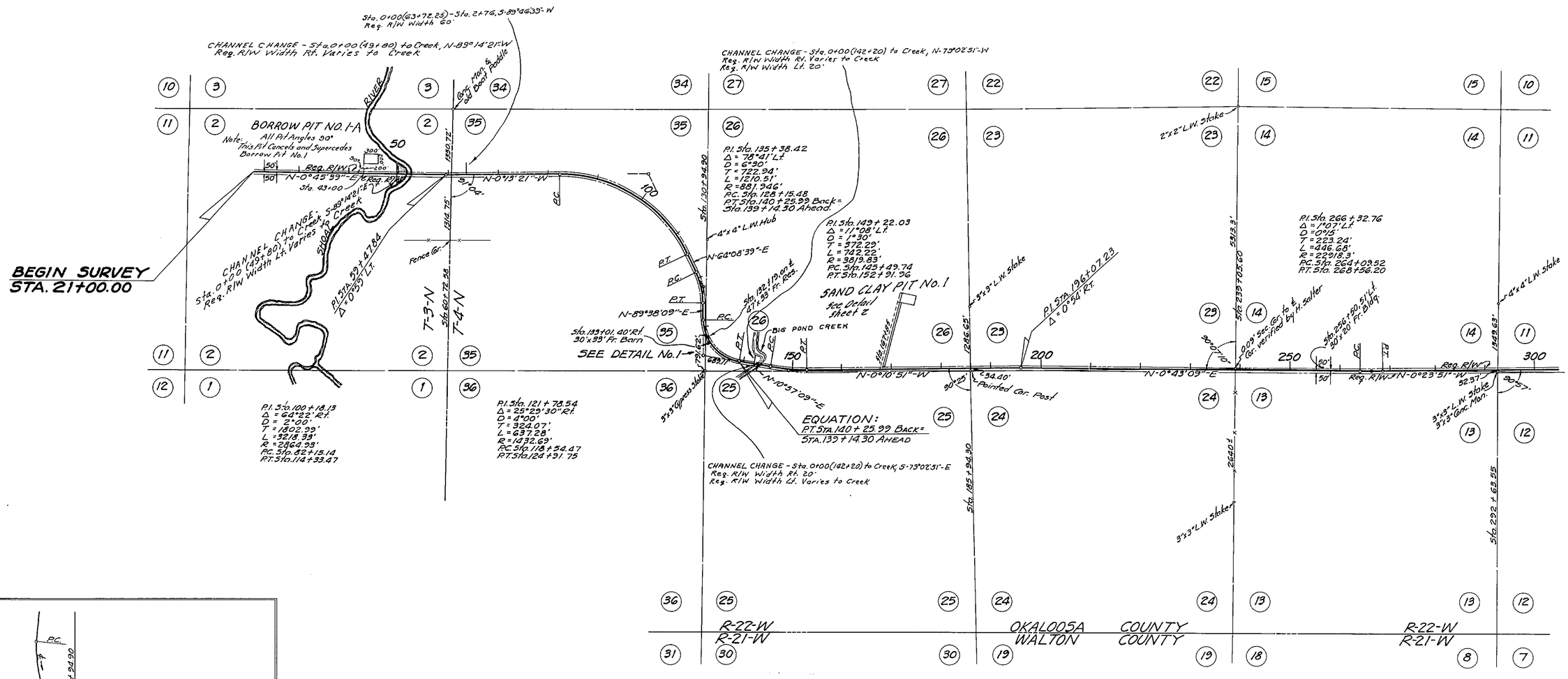

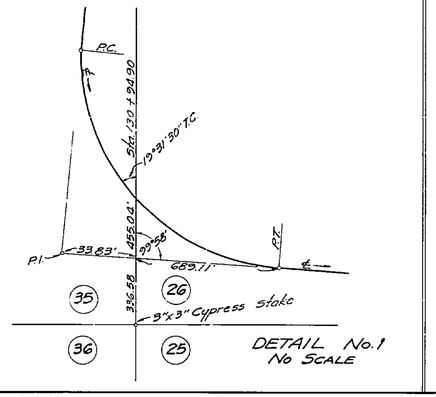

REQUIRED R/W WIDTH
50' Rt. & Lt. of ℄ from Beginning of Survey to Sta. 397+00
S.R. S-393

STATE OF FLORIDA
STATE ROAD DEPARTMENT

RIGHT OF WAY MAP

SECTION No. 57570-2601
ROAD No. (S-285) OKALOOSA COUNTY

SCALE 1" = 1000'	NAMES	DATES	APPROVED BY
DRAWN			
TRACED	B.H.B.	11-4-58	DIVISION ENGINEER
INDEXED			
REVISED	N. T. R.	2-26-59	
REVISED	N. T. R.	3-10-59	
REVISED	N. T. R.	3-15-59	
REVISED	N. C.S.	3-30-59	for STATE HIGHWAY ENGINEER 12-21-58
	N. T. R.	4-13-59	

SHOAL RIVER - NORTH
Revised — A.W.L. 7-22-59

FED. ROAD DIV. No.	STATE	SEC. AND JOB No.	FISCAL YEAR	SHEET No.	TOTAL SHEETS
3	FLA.	57570-	58	2	2

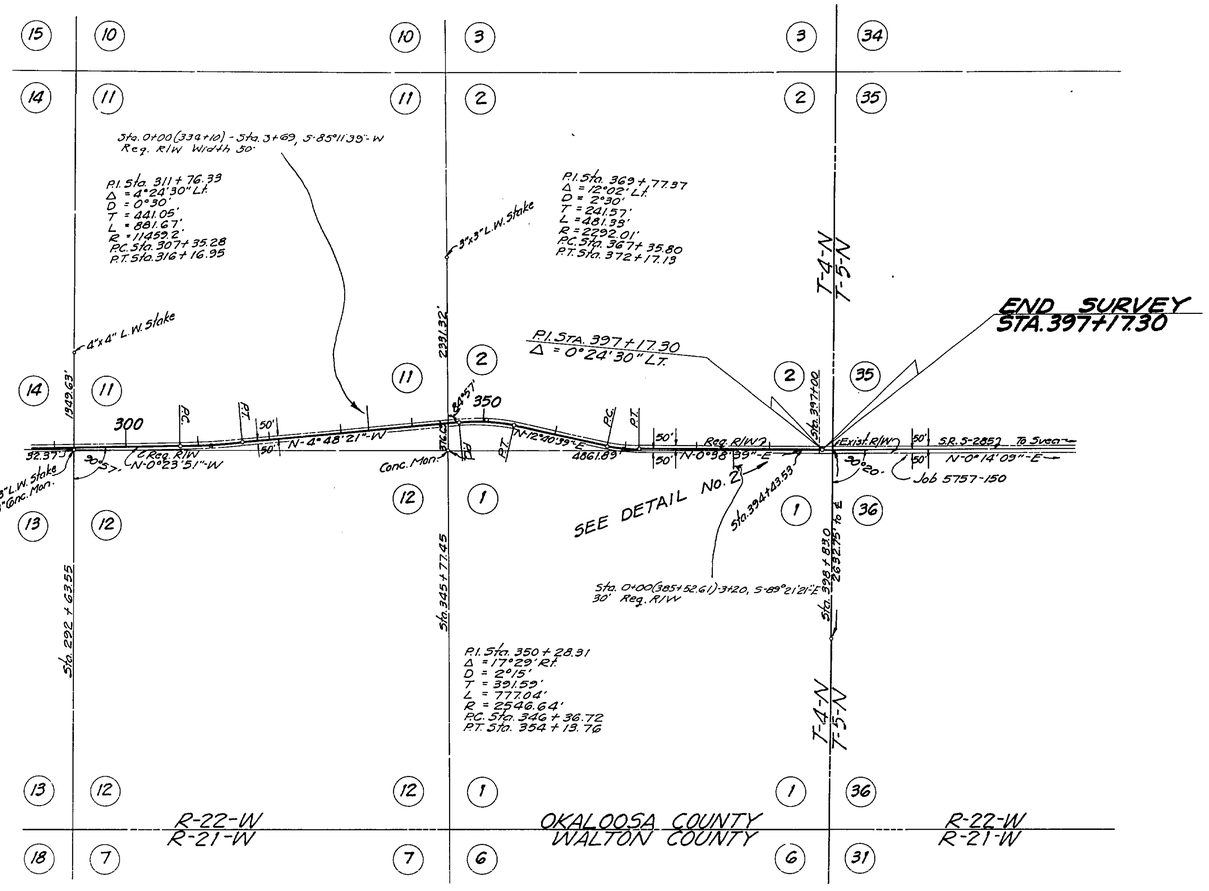

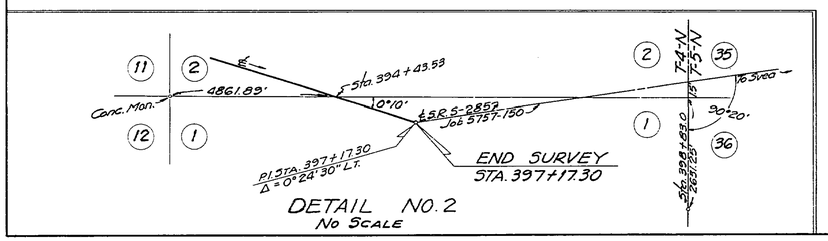

DETAIL NO. 2
No Scale

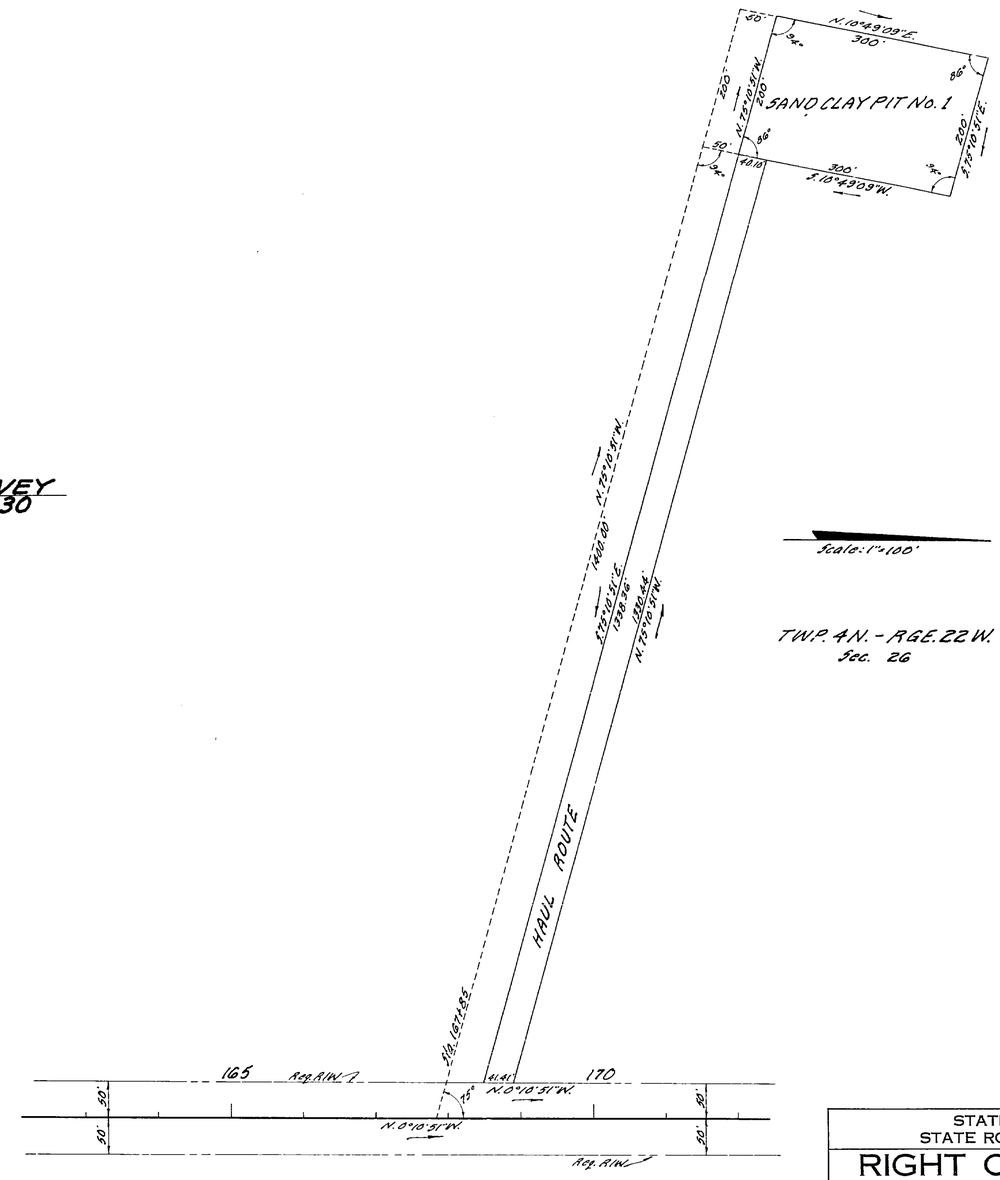

S.R. S-393

STATE OF FLORIDA
STATE ROAD DEPARTMENT

RIGHT OF WAY MAP

SECTION No. 57570-2601

ROAD No. (S-285) OKALOOSA COUNTY

SCALE 1"=1000'	NAMES	DATES	APPROVED BY
DRAWN			
TRACED	B.H.B.	11-5-58	DIVISION ENGINEER
INDEXED			
REVISED	N.C.L. A.W.C.	3-30-59 2-18-60	11-21-58 for STATE HIGHWAY ENGINEER
REVISED			

SHOAL RIVER - NORTH