FED. ROAD DIV. No.	STATE	PROJECT No.	FISCAL YEAR	SHEET No.
3	FLA.	57504-2601		1

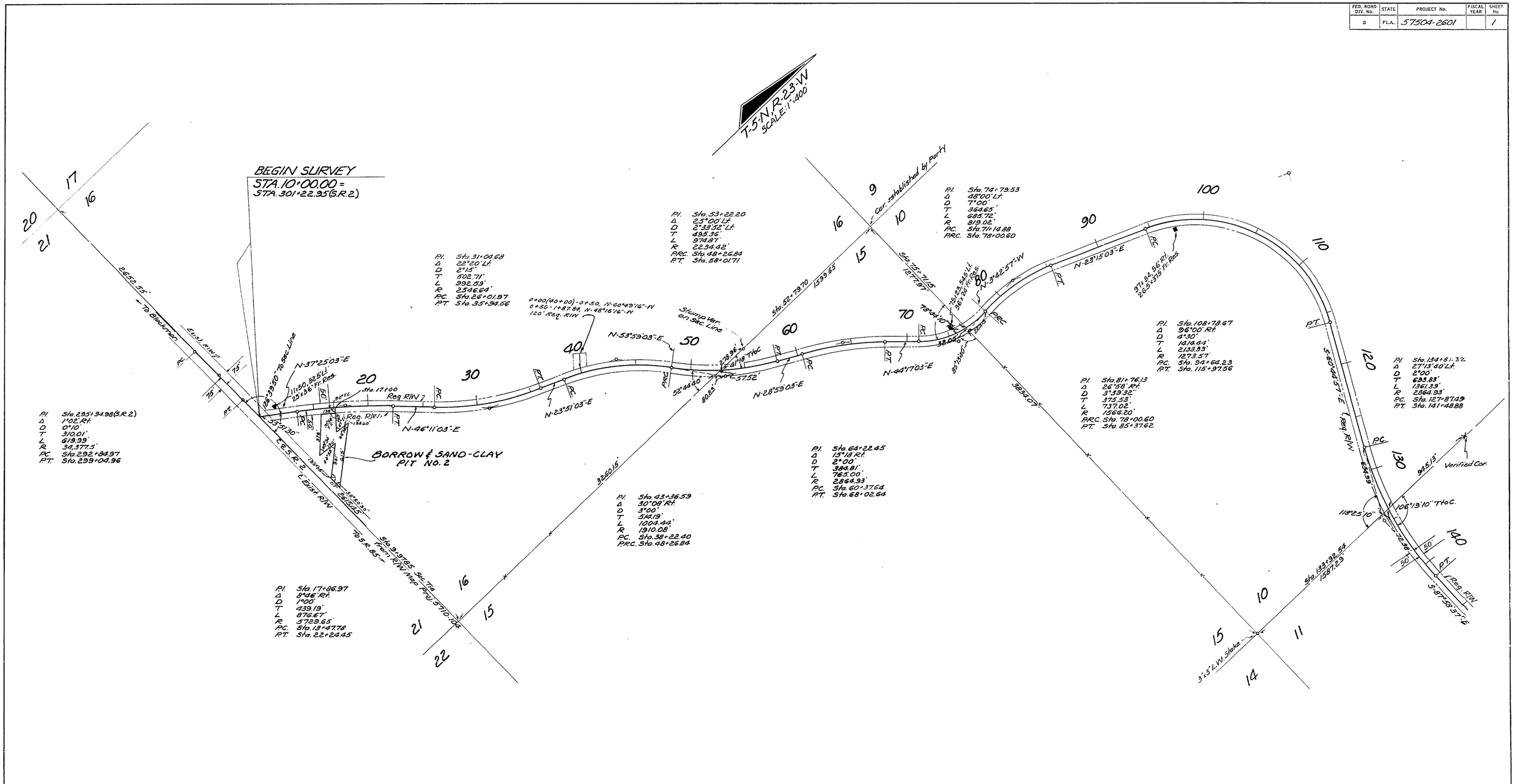

P.I.	Sta. 29.5+94.98 (S.R. 2)	
Δ	1°02' Rt.	
D	0°10'	
T	310.01'	
L	619.99'	
R	34,377.5'	
P.C.	Sta. 292+84.97	
P.T.	Sta. 299+04.96	

P.I.	Sta. 17+86.97	
Δ	8°46' Rt.	
D	1°00'	
T	439.19'	
L	876.67'	
R	5729.65'	
P.C.	Sta. 13+47.78	
P.T.	Sta. 22+24.45	

P.I.	Sta. 31+04.68	
Δ	22°20' Lt.	
D	2°15'	
T	502.71'	
L	992.59'	
R	2546.64'	
P.C.	Sta. 26+01.97	
P.T.	Sta. 35+94.56	

P.I.	Sta. 43+36.59	
Δ	30°08' Rt.	
D	3°00'	
T	514.19'	
L	1004.44'	
R	1910.08'	
P.C.	Sta. 38+22.40	
P.R.C.	Sta. 48+26.84	

P.I.	Sta. 53+22.20	
Δ	25°00' Lt.	
D	2°33'52" Lt.	
T	495.36'	
L	974.87'	
R	2234.42'	
P.R.C.	Sta. 48+26.84	
P.T.	Sta. 58+01.71	

P.I.	Sta. 64+22.45	
Δ	15°18' Rt.	
D	2°00'	
T	384.81'	
L	765.00'	
R	2864.93'	
P.C.	Sta. 60+37.64	
P.T.	Sta. 68+02.64	

P.I.	Sta. 74+79.53	
Δ	48°00' Lt.	
D	7°00'	
T	364.65'	
L	685.72'	
R	819.02'	
P.C.	Sta. 71+14.88	
P.R.C.	Sta. 78+00.60	

P.I.	Sta. 81+76.13	
Δ	26°58' Rt.	
D	3°39'32"	
T	375.53'	
L	737.02'	
R	1566.20'	
P.R.C.	Sta. 78+00.60	
P.T.	Sta. 85+37.62	

P.I.	Sta. 108+78.67	
Δ	96°00' Rt.	
D	4°30'	
T	1414.44'	
L	2133.33'	
R	1273.57'	
P.C.	Sta. 94+64.23	
P.T.	Sta. 115+97.56	

P.I.	Sta. 134+81.32	
Δ	27°13'40" Lt.	
D	2°00'	
T	693.83'	
L	1361.39'	
R	2864.93'	
P.C.	Sta. 127+87.49	
P.T.	Sta. 141+48.88	

Borrow & S.C. Pit No. 2	J.D.-T.D.W.	9-22-64
Ditch	R.R.M.-T.D.W.	10-11-63
REVISION	BY	DATE

STATE OF FLORIDA
STATE ROAD DEPARTMENT

RIGHT OF WAY MAP

STATE ROAD NO. S-602 OKALOOSA COUNTY

	BY	DATE
DRAWN		
TRACED	D.F.E.	8-22-63
CHECKED		
COMPARED		
INDEXED		

APPROVED BY — DATE
DISTRICT ENGINEER
ENGINEER OF RIGHTS OF WAY
9-30-63
STATE HIGHWAY ENGINEER

SECTION 57504-2601 SHEET 1 OF 2

ALMIRANTE ROAD

FED. ROAD DIV. No.	STATE	PROJECT No.	FISCAL YEAR	SHEET No.
3	FLA.	57504-2601		2

UTILITY POLES

POWER

STA.	RT.	LT.	STA.	RT.	LT.
13+20	20.5'		182+43		20'
17+19	21'		186+94		15'
20+63	27'		190+87	31'	
25+62	15'		203+09		19'
25+82		25'	225+49	30'	
57+16		23.4'	230+58		10'
60+23	12.7'		235+03		27.5'
63+80	11'		238+03	14'	
67+33	17'		260+65		31'
72+15	10.5'		269+40		18.5'
84+98	29'		272+34		10'
89+94	10.8'		275+60	10'	
97+57		35'			
104+51	25'		284+44.5		7'
104+53		23'	157+94	13'	
112+44		20.6			
115+39	26'		11+90		37.2'
115+61		19'	13+46		37.6'
118+97	27'		63+26	36.3'	
123+01	26'		80+43		37.5'
133+14		29.8'	93+30		34'
134+26	29'		101+68		46.5'
137+70		4'	109+38	46'	
161+94		14'	141+31		42'
166+14		7'	142+40	46'	
168+93		18'	145+47		40'
173+81		28'	149+45		47'
178+12		25'	165+02		47'
			195+34		45'
			206+31	36'	

Owner
Choctawhatchee Elec. Coop.
DeFuniak Springs, Florida

TELEPHONE

STA.	RT.	LT.	STA.	RT.	LT.
18+08		31.2'	165+14		7'
22+11		9.5'	169+59	14'	
25+82		25'	173+82	18'	
27+81		27.7'	178+07	19'	
29+69	29'		182+15	20'	
33+35	27'		186+94	21'	
36+32	21'		190+87	31'	
47+03	31.6'		195+43	31'	
49+44	18.5'		202+29		6'
57+16		23.4'	206+31		16'
57+26	16.5'		209+86		26'
60+24	32'		213+62		9'
104+53		23'	217+64		31'
108+37	0.4'		221+17		25'
115+61		19'	223+48		21'
120+96		23'	227+96		11.2'
122+97		29'	235+03		27.5'
125+58		28.5'	269+34		4'
133+14		23.8'	272+57	21'	
134+26	23'		275+60	10'	
137+70		4'	284+44.5		7'
144+10	3'				
146+61	7.5'		13+46		37.6'
148+99	13'		63+26	36.3'	
152+97	21'		64+83		34.4'
157+42	4'		97+32		46'
157+94	13'		113+34		44'
161+94		14'			

Owner
Florala Telephone Co.
Florala, Alabama

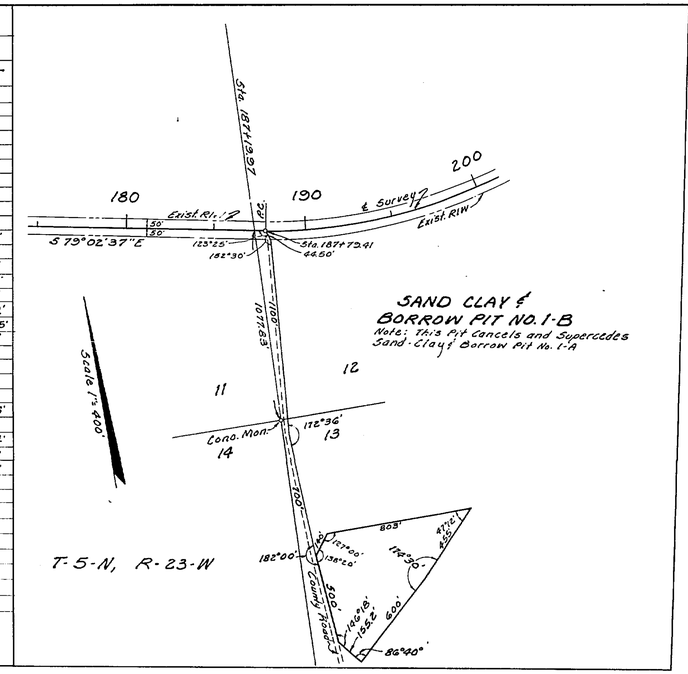

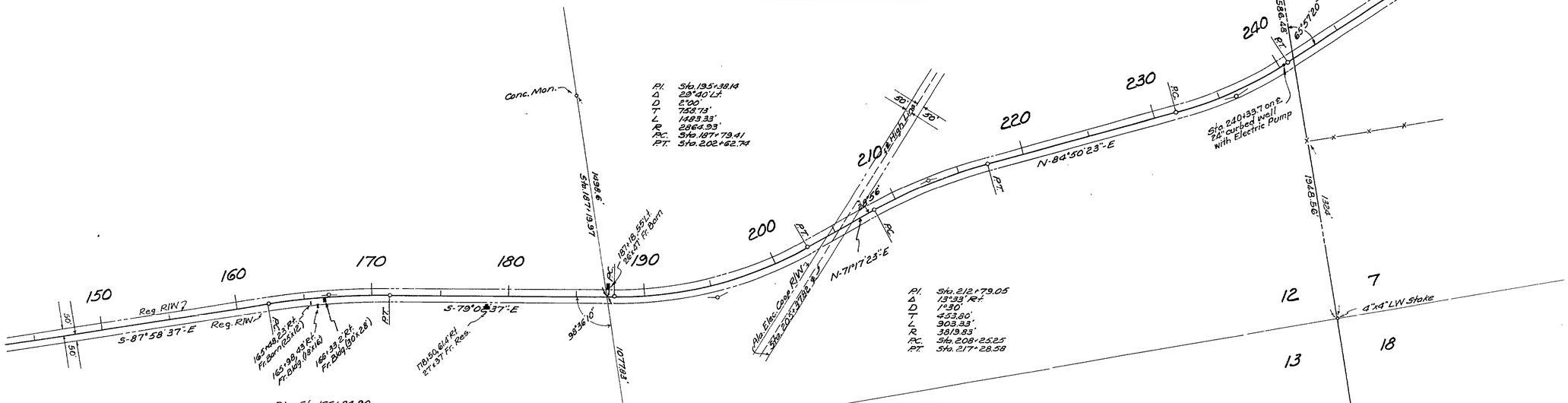

DETAIL OF TRIANGULATION STA. TIE
NO SCALE

Revision	By	Date
Sand Clay & B.P. No. 1-B	J.O.-T.D.W.	3-22-64
Sand Clay & B.P. No. 1-A	P.R.M.-T.D.W.	2-8-64
Eliminated Haul Rte.	S.C.-J.H.P.	7-17-64
Rev. Sand Clay & B.P. No. 1	D.F.E.-T.D.W.	5-12-64
Sand Clay & B.P. No. 1	J.O.-T.D.W.	3-18-64
Line Revision	H.R.	12-16-63

STATE OF FLORIDA
STATE ROAD DEPARTMENT

RIGHT OF WAY MAP

STATE ROAD No. S-602 OKALOOSA COUNTY

	By	Date
Drawn		
Traced	D.F.E.	8-22-63
Checked		
Compared		
Indexed		

Approved By — Date
G. E. Dunn — District Engineer
Ernest Dunn — Engineer of Rights of Way — 9-30-63
For State Highway Engineer

SECTION. 57504-2601 SHEET 2 OF 2

ALMIRANTE ROAD