FED. ROAD DIV. No.	STATE	PROJECT No.	FISCAL YEAR	SHEET No.
3	FLA.	57503-2601		

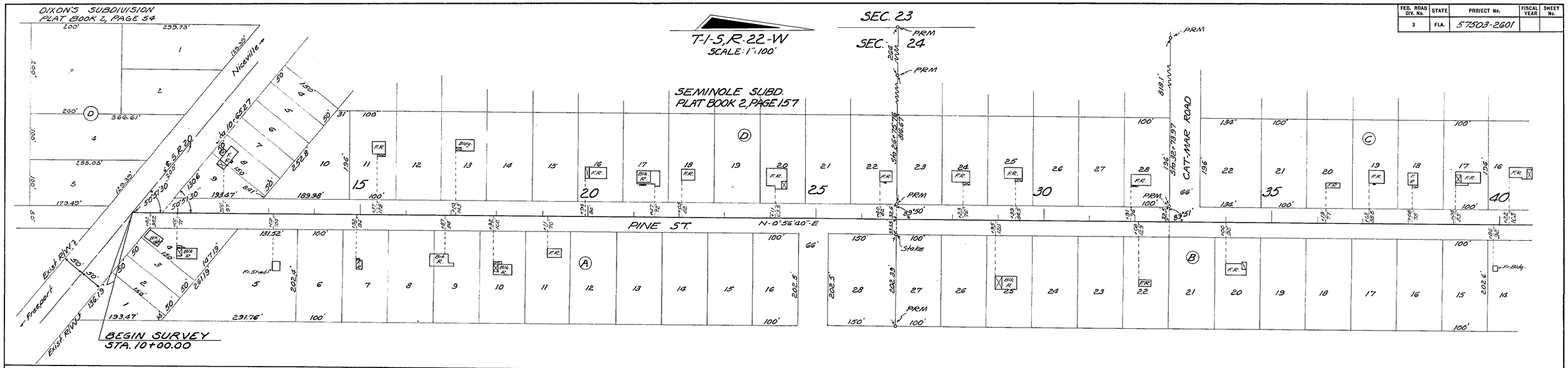

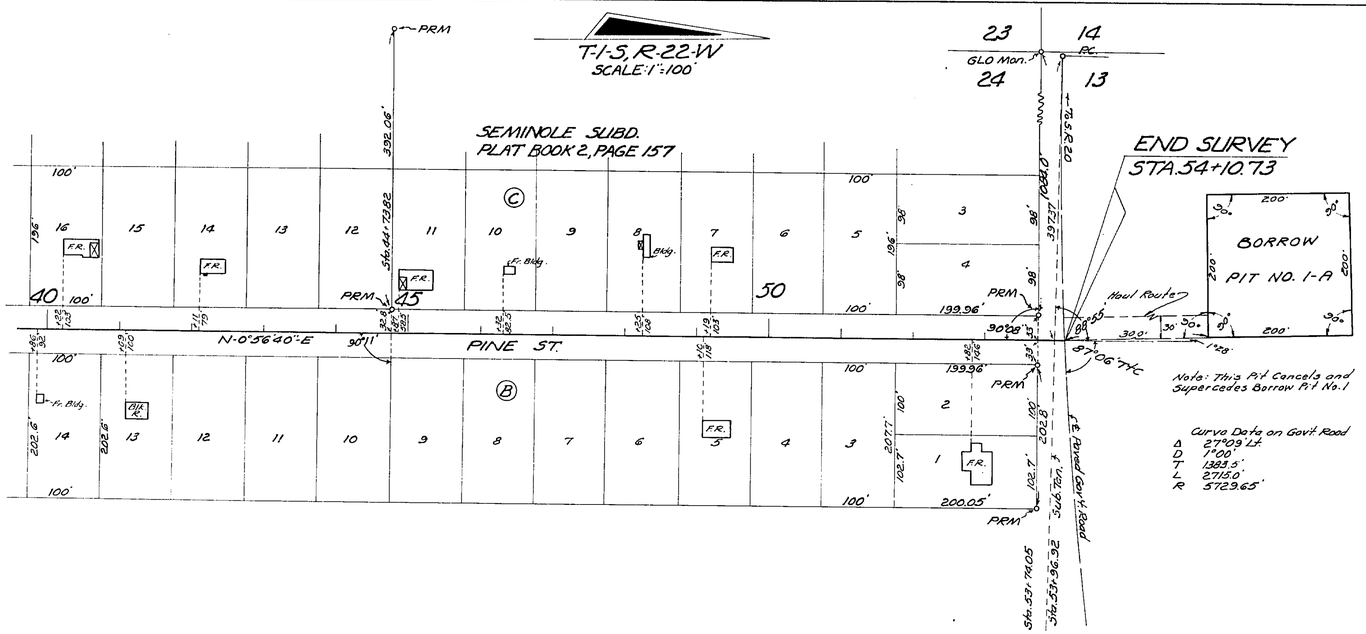

UTILITY POLES

POWER			TELEPHONE		
STA.	RT.	LT.	STA.	RT.	LT.
12+48	27.5'		10+82		26.8'
12+85		27'	12+85		27'
14+48	28'		14+74		28'
14+74		28'	15+76		28'
16+49	29'		16+73		29'
16+75		29'	17+74		28'
17+74		28'	18+75		30'
18+49	29'		19+75		28'
18+75		30'	20+74		27'
20+48	29'		22+75		27'
20+74		27'	24+56		27'
22+48	29'		26+75		26.5
22+75		27'	28+75		26'
24+55		27'	30+73		27'
24+56	29'	27'	32+74		27'
26+75		26.5	34+74		26'
26+74	30'		36+79		24.5
28+74	30'		38+74		25'
28+75		26'	40+75		27'
30+73	30'		42+73		27'
32+74	29'	27'	44+73		26.5
34+71		26'	46+76		27'
34+76	29'		48+74		27'
36+74	30'		50+76		28'
36+79		24.5	51+72	28'	
38+74	30'	25'			
40+74	29'				
40+75		27'			
42+73	28'	27'			
44+73	30'	26.5'			
46+74	25.5'				
46+76		27'			
48+74	25'	27'			
51+72	28'				
Owner: Choctawhatchee Elec. Co. DeFuniak Spgs. Fla.			Owner: Southeastern Tele Co. Ft. Walton, Fla.		

DETAIL OF TRIANGULATION STA. TIE
NO SCALE

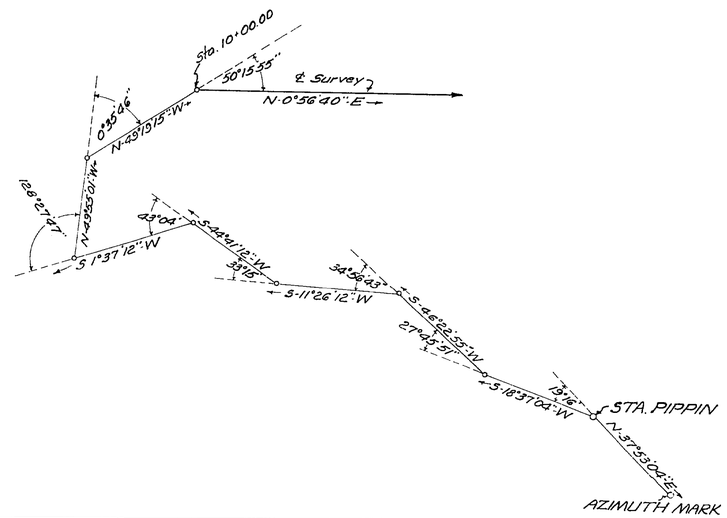

DETAIL OF WATER MAINS
NO SCALE
Owner: Seminole Water Works, Niceville, Fla.

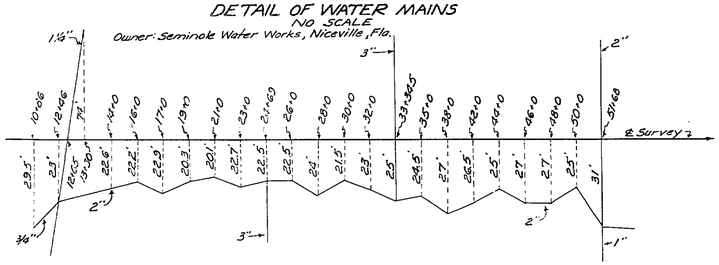

DETAIL OF TELEPHONE CABLES
NO SCALE
Owner: Southeastern Tele Co. Ft. Walton, Fla.

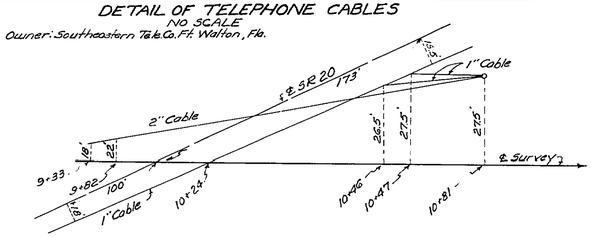

STATE OF FLORIDA
STATE ROAD DEPARTMENT

RIGHT OF WAY MAP

STATE ROAD No. OKALOOSA COUNTY

	BY	DATE	APPROVED BY	DATE
DRAWN				
TRACED	D.F.E.	7-23-63	DISTRICT ENGINEER	
CHECKED				
COMPARED			ENGINEER OF RIGHTS OF WAY	
INDEXED			STATE HIGHWAY ENGINEER	

REVISION	BY	DATE
Borrow Pit No. 1-A	S.C.-H.F.R.	10-31-63
Pit end Sub.	S.C.-T.O.W.	12-11-63

SECTION. 57503-2601 SHEET 1 OF 1

PINE ST. NEAR NICEVILLE