FED. ROAD DIV. No.	STATE	F. A. PROJECT NO.	FISCAL YEAR	SHEET No.
3	FLA.	57500-2604		1

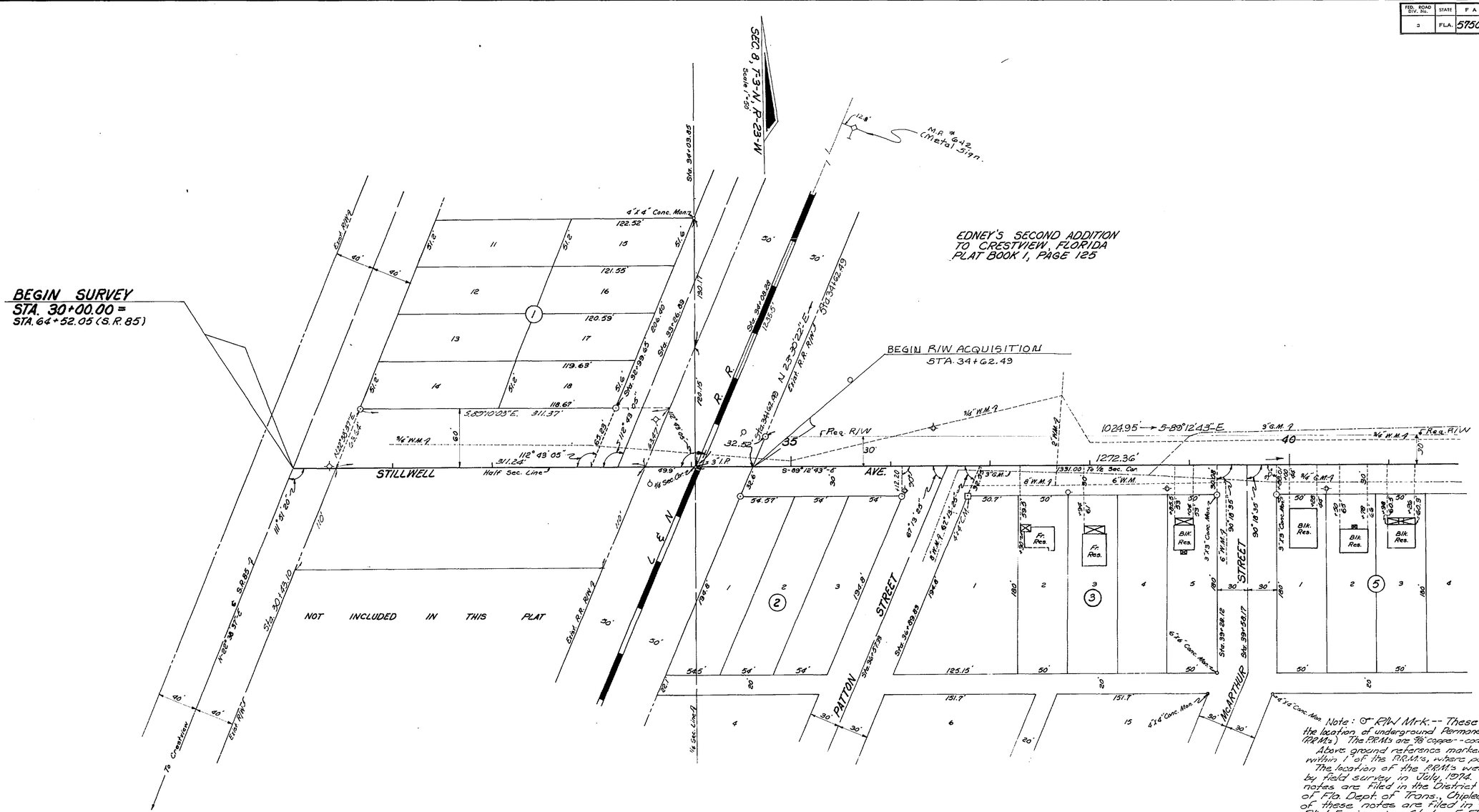

UTILITY OWNERS

POWER	Gulf Power Company
TELEPHONE	Southeastern Telephone Company
WATER MAIN	City of Crestview
GAS MAIN	Okaloosa County Gas District

Filed for record in the office of the Clerk of Circuit Court for the County of Okaloosa, State of Florida in Map Book 6, Page 8-11 in the Year of Our Lord 1974.

REVISION	BY	DATE
PRM's & R/W's	M.L.D.	2-12-76
R/W Mon. Ties & Var.	B.K. M.L.D.	7-10-78
R.A. T.B.	F.A. M.L.D.	6-16-78
Prop. DIST. 6 Req.	DEE-MMG	6-12-78
	DWC-MMG	6-30-81

STATE OF FLORIDA
DEPARTMENT OF TRANSPORTATION

RIGHT OF WAY MAP

STATE ROAD No. – OKALOOSA COUNTY

	BY	DATE	APPROVED BY	DATE
DRAWN			E. A. Bass	6-2-81
TRACED	I.L.C.	2-11-81	DISTRICT ENGINEER	
CHECKED			Thomas E. Burton	7-7-81
COMPARED			ENGINEER OF RIGHT OF WAY	
INDEXED			STATE HIGHWAY ENGINEER	

SECTION 57500-2604 SHEET 1 OF 4

B.I. No. 327238

FROM S.R. 85 TO VALLEY STREET VIA STILLWELL AVENUE

FED. ROAD DIV. No.	STATE	F A PROJECT NO.	FISCAL YEAR	SHEET No.
3	FLA.	57500-2604		2

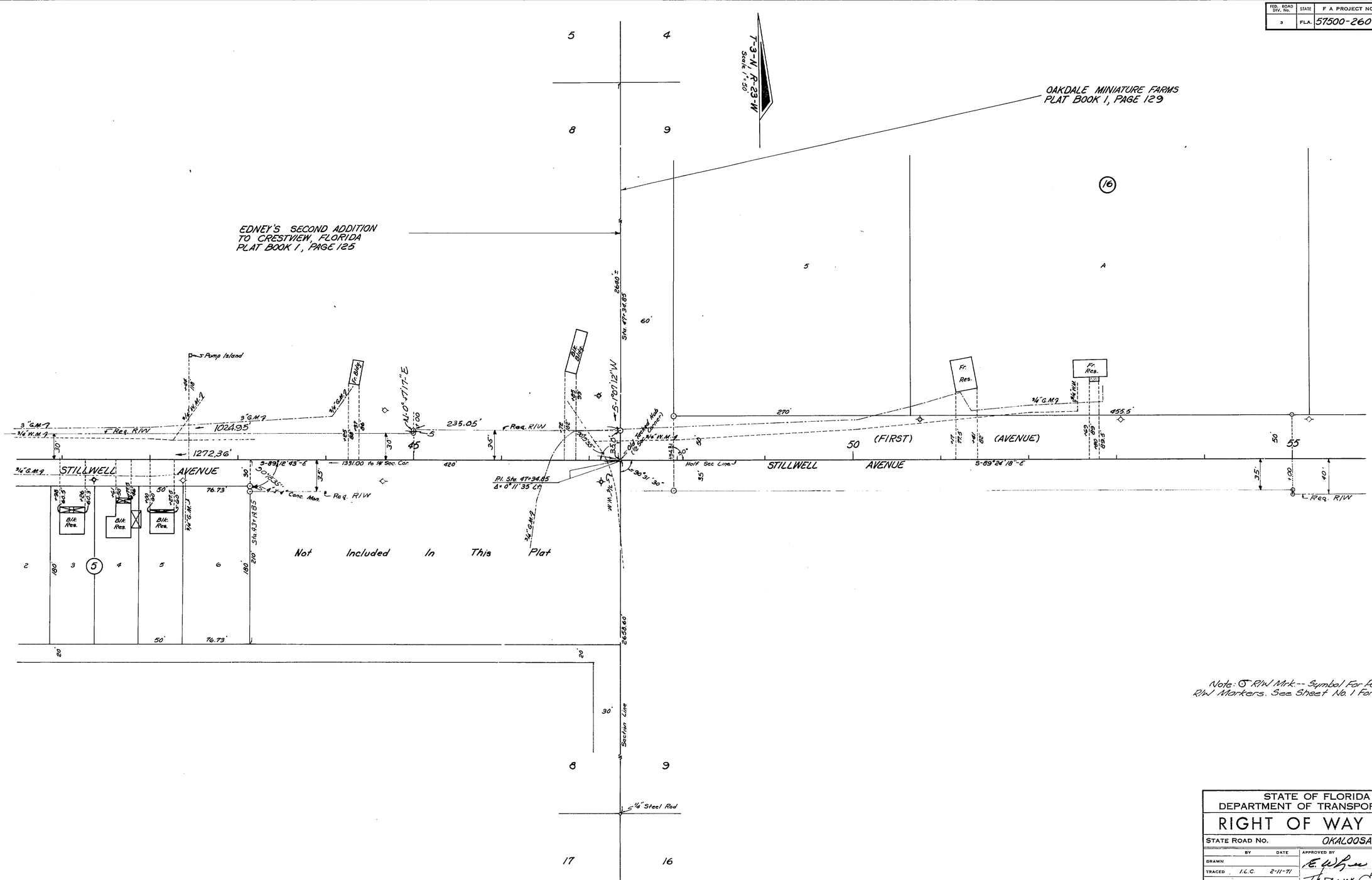

Note: ⊙ R/W Mrk -- Symbol For Permanent R/W Markers. See Sheet No. 1 For details.

P.R.M.'s & Note	M.L.D.	8-12-74
R/W Mon. Ties	B.H.-M.L.D.	7-19-74
Prop. DIST. & Bdy.	DEE-CUNG.	6-12-72
	QUAMMC.	6-30-71
REVISION	BY	DATE

STATE OF FLORIDA
DEPARTMENT OF TRANSPORTATION

RIGHT OF WAY MAP

STATE ROAD No. OKALOOSA COUNTY

	BY	DATE	APPROVED BY	DATE
DRAWN			E. W. Lee	6-21-71
TRACED	I.L.C.	2-11-71	DISTRICT ENGINEER	
CHECKED			Thomas C. Lucas	
COMPARED			ENGINEER OF RIGHT OF WAY	7-1-71
INDEXED			STATE HIGHWAY ENGINEER	

SECTION 57500-2604 SHEET 2 OF 4

B.I. No. 327238

FROM S.R. 85 TO VALLEY STREET VIA. STILLWELL AVENUE

FED. ROAD DIV. No.	STATE	F A PROJECT NO.	FISCAL YEAR	SHEET No.
3	FLA.	57500-2604		3

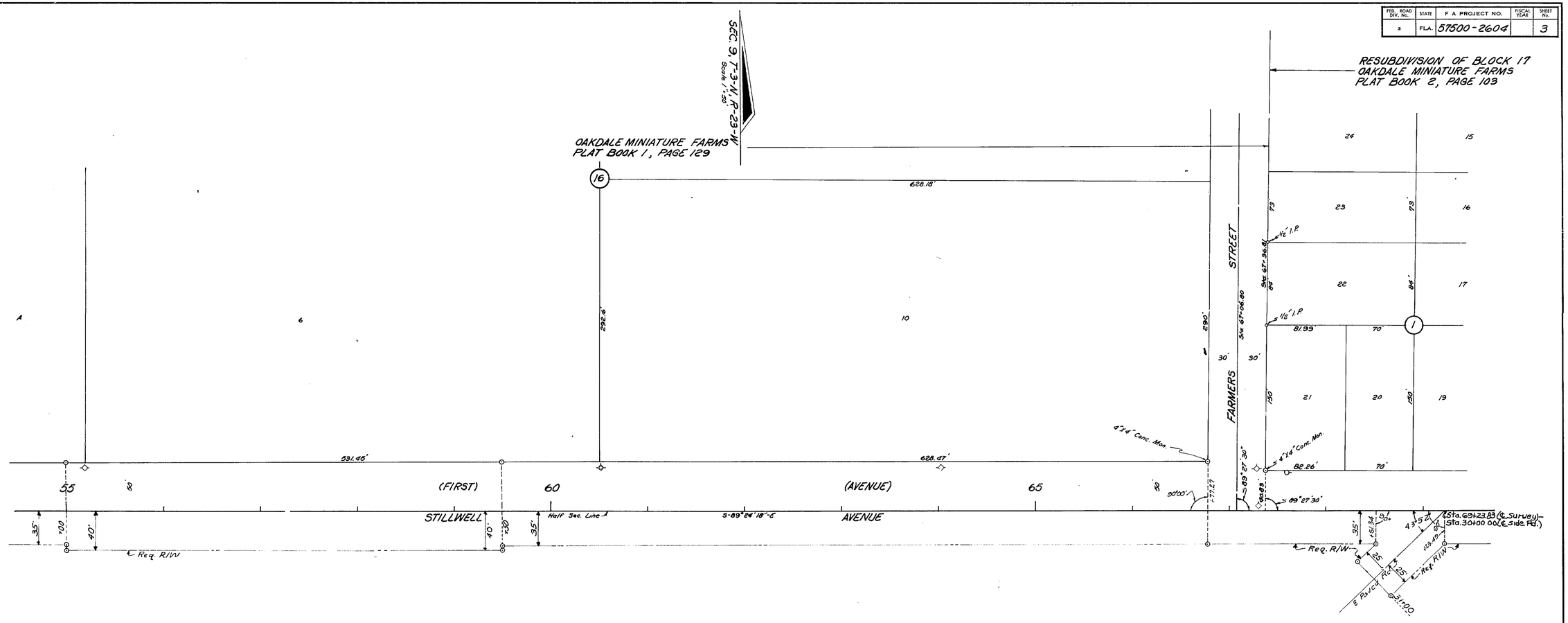

Note: ⊙ R/W Mrk.-- Symbol for Permanent R/W Markers. See Sheet No. 1 for details.

REVISION	BY	DATE
P.R.M.'s & Note	MLD	8-12-74
R/W Mon. Ties	BH-MLD	7-19-74
Side St. Sta.	GLK-MLC	7-6-71

STATE OF FLORIDA
DEPARTMENT OF TRANSPORTATION

RIGHT OF WAY MAP

STATE ROAD NO. OKALOOSA COUNTY

	BY	DATE
DRAWN		
TRACED	I.L.C.	2-11-71
CHECKED		
COMPARED		
INDEXED		

APPROVED BY — DATE
E. W. Lee 6-21-71 DISTRICT ENGINEER
Thomas E. Russo ENGINEER OF RIGHT OF WAY 7-1-71
STATE HIGHWAY ENGINEER

SECTION 57500-2604 SHEET 3 OF 4

B.I. No. 327238

FROM S.R. 85 TO VALLEY STREET VIA STILLWELL AVENUE

FED. ROAD DIV. No.	STATE	F A PROJECT NO.	FISCAL YEAR	SHEET No.
3	FLA.	57500-2604		4

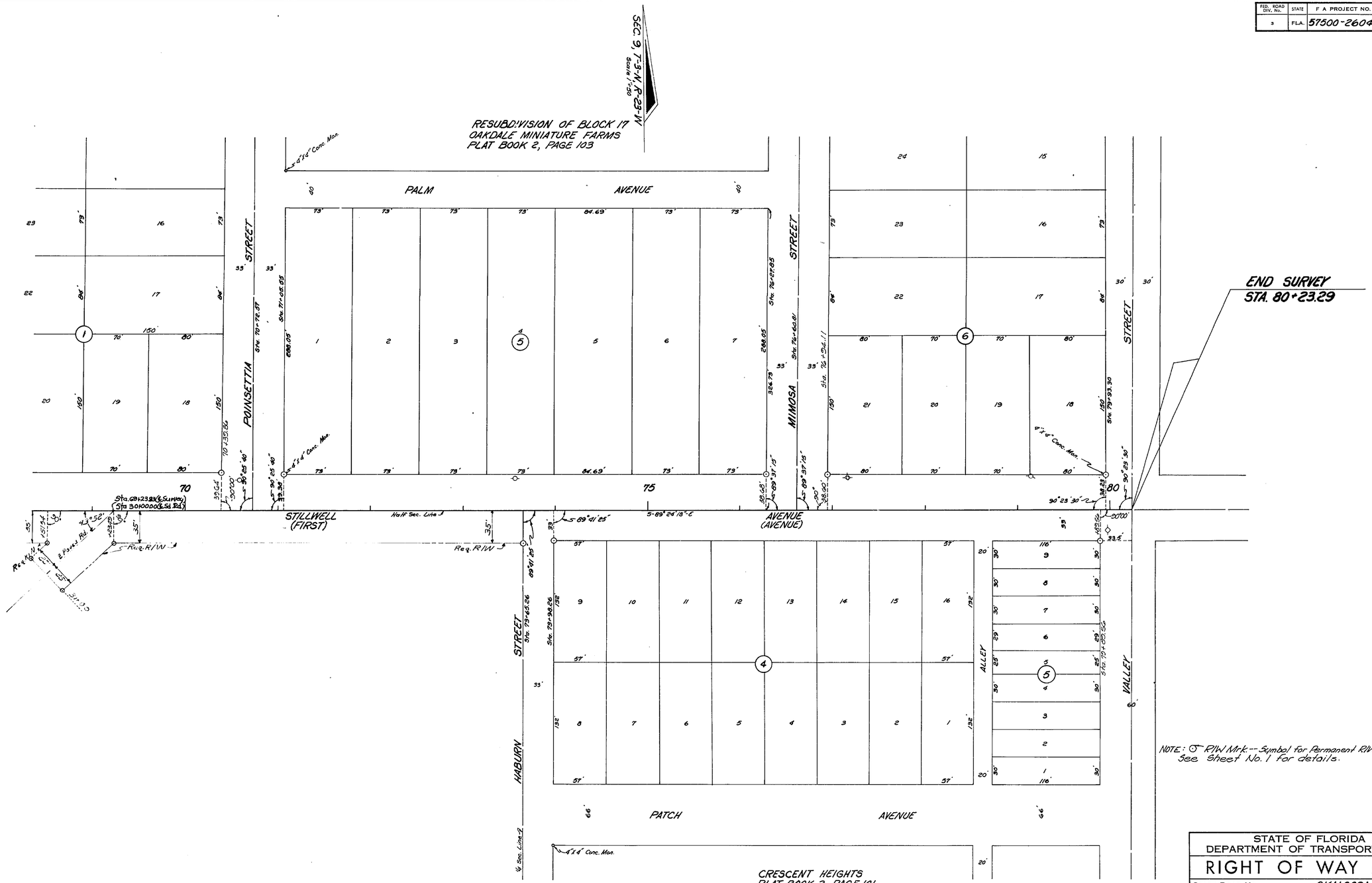

NOTE: ⊙ R/W Mrk.--Symbol for Permanent R/W Markers. See Sheet No. 1 for details.

P.R.M.'s & Note	MLD	8-12-74
R/W Mon. Ties	BH.MLD	7-19-74
Sd.Rd.Sta.	QLK-MHC	7-7-71
REVISION	BY	DATE

STATE OF FLORIDA
DEPARTMENT OF TRANSPORTATION

RIGHT OF WAY MAP

STATE ROAD NO. OKALOOSA COUNTY

	BY	DATE	APPROVED BY	DATE
DRAWN			E.W. Lee	6-21-71 DISTRICT ENGINEER
TRACED	I.L.C.	2-11-71	Thomas E. Russo	ENGINEER OF RIGHT OF WAY
CHECKED				7-1-71
COMPARED				
INDEXED				STATE HIGHWAY ENGINEER

SECTION 57500-2604 SHEET 4 OF 4

B.I. No. 327238

FROM S.R. 85 TO VALLEY STREET VIA STILLWELL AVENUE