FED. ROAD DIV. No.	STATE	SEC. AND JOB No.	FISCAL YEAR	SHEET No.	TOTAL SHEETS
3	FLA.	5750-154	55	1	6

88

5750 154 1 6

Butler Ave.
P.I. Sta. 302+20
Δ = 28°20' Lt.
D = 8°00'
T = 180.93'
L = 354.17'
P.C. Sta. 300+39.07
P.T. Sta. 303+93.24
R = 716.779

Coleman Ave.
P.I. Sta. 214+66.47
Δ = 90°00' Rt.
R = 69.90'
L = 109.74'
P.C. Sta. 213+96.57
P.T. Sta. 215+06.31

Coleman Ave.
P.I. Sta. 220+44.79
Δ = 50°40' Rt.
D = 24°51'
T = 110.00'
L = 203.89'
P.C. Sta. 219+34.79
P.T. Sta. 221+38.68
R = 232.38'

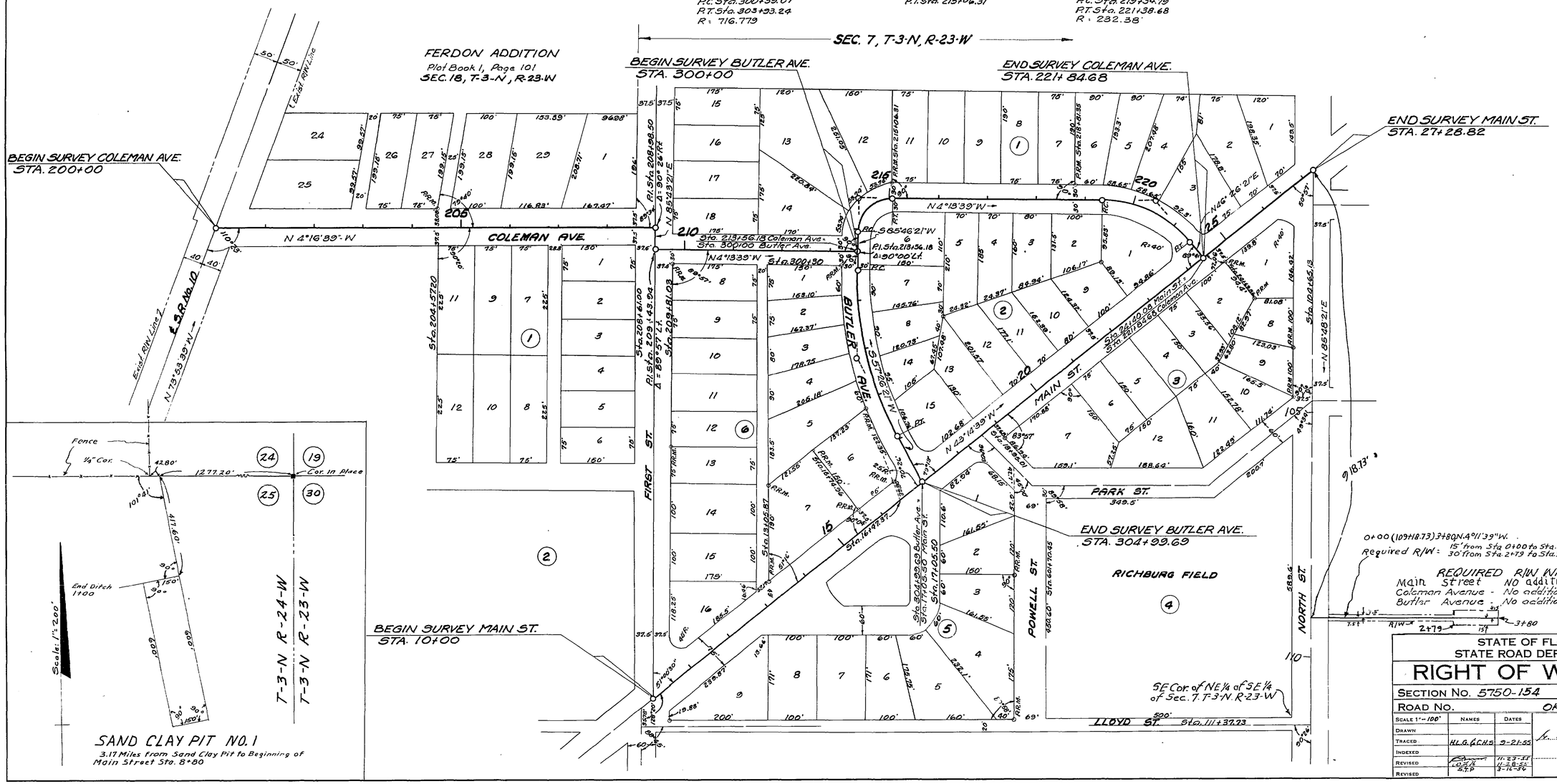

STATE OF FLORIDA
STATE ROAD DEPARTMENT

RIGHT OF WAY MAP

SECTION No. 5750-154

ROAD No. OKALOOSA COUNTY

SCALE 1" = 100'	NAMES	DATES	APPROVED BY
DRAWN			DIVISION ENGINEER
TRACED	H.L.G. & C.H.S.	9-21-55	
INDEXED			
REVISED		11-23-55	STATE HIGHWAY ENGINEER
REVISED		11-8-55	
REVISED		9-14-56	

FED. ROAD DIV. No.	STATE	SEC. AND JOB No.	FISCAL YEAR	SHEET No.	TOTAL SHEETS
3	FLA.	5750-154	'55	2	6

89

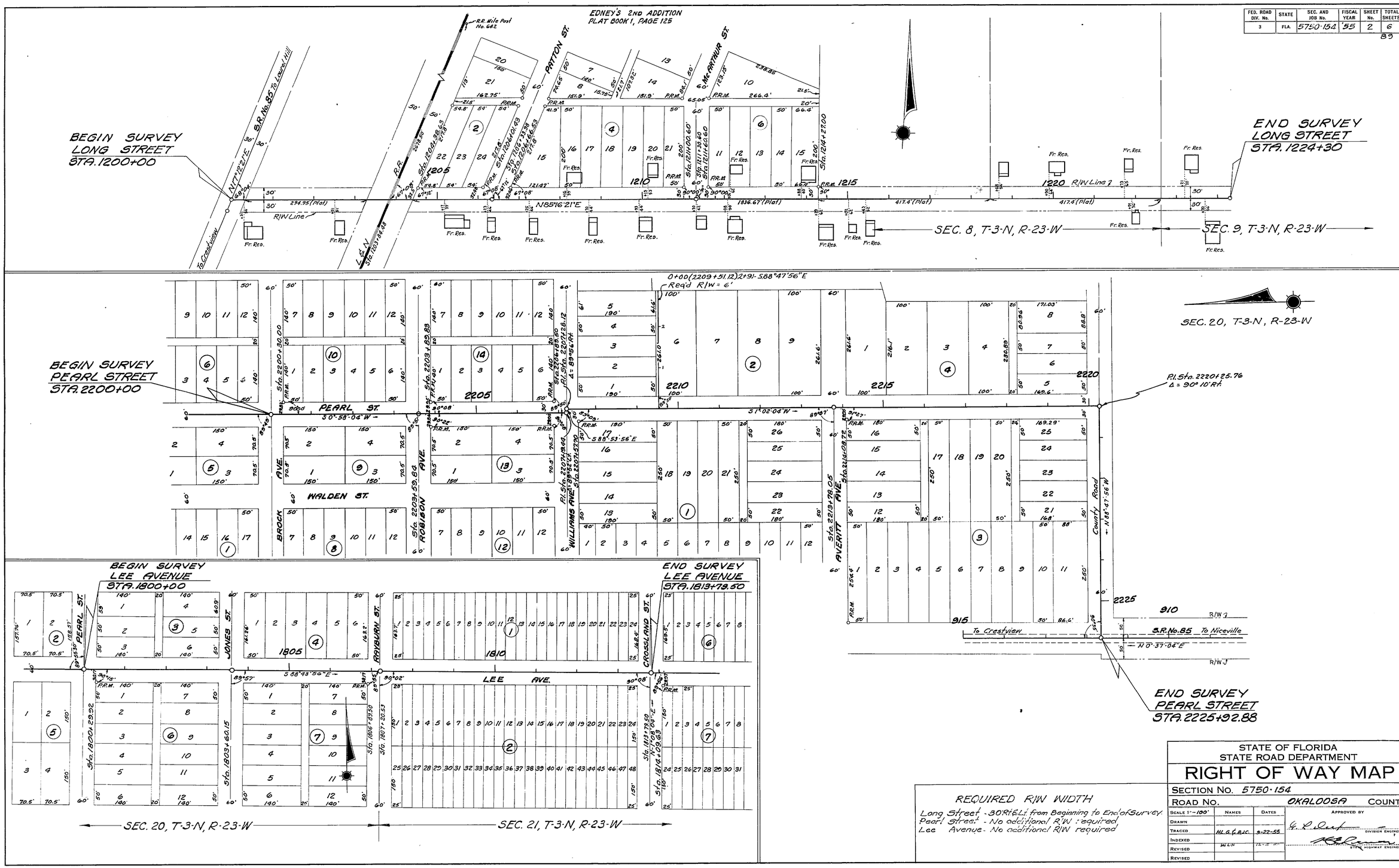

REQUIRED R/W WIDTH

Long Street - 30' Rt & Lt from Beginning to End of Survey.
Pearl Street - No additional R/W required
Lee Avenue - No additional R/W required

STATE OF FLORIDA
STATE ROAD DEPARTMENT

RIGHT OF WAY MAP

SECTION No. 5750-154

ROAD No. OKALOOSA COUNTY

SCALE 1"=100'	NAMES	DATES
DRAWN		
TRACED	HL G. & B.J.C.	9-22-55
INDEXED		
REVISED	W.L.H.	
REVISED		

APPROVED BY

DIVISION ENGINEER

STATE HIGHWAY ENGINEER

5750 154 2 6

FED. ROAD DIV. No.	STATE	SEC. AND JOB No.	FISCAL YEAR	SHEET No.	TOTAL SHEETS
3	FLA.	5750-154	55	3	6

90

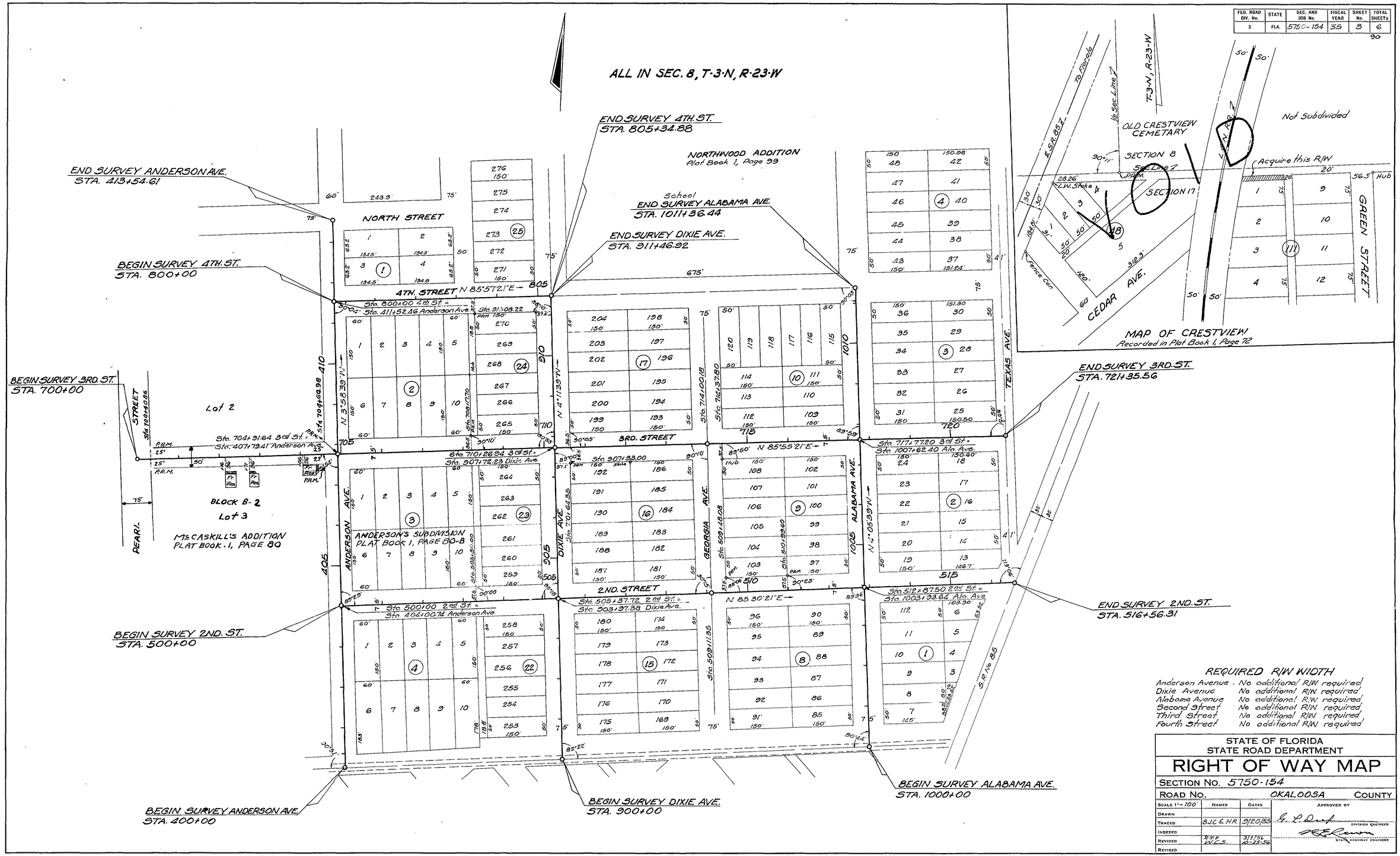

REQUIRED R/W WIDTH

Anderson Avenue	No additional R/W required
Dixie Avenue	No additional R/W required
Alabama Avenue	No additional R/W required
Second Street	No additional R/W required
Third Street	No additional R/W required
Fourth Street	No additional R/W required

STATE OF FLORIDA
STATE ROAD DEPARTMENT

RIGHT OF WAY MAP

SECTION No. 5750-154

ROAD No. OKALOOSA COUNTY

SCALE 1" = 100'	NAMES	DATES	APPROVED BY
DRAWN			
TRACED	B.J.C. & H.R.	9/20/55	DIVISION ENGINEER
INDEXED			
REVISED	S.T.P. W.C.S.	3/7/56 10-25-56	STATE HIGHWAY ENGINEER
REVISED			

FED. ROAD DIV. No.	STATE	SEC. AND JOB No.	FISCAL YEAR	SHEET No.	TOTAL SHEETS
3	FLA.	5750-154	55	2	6

91

5750 154 4 6

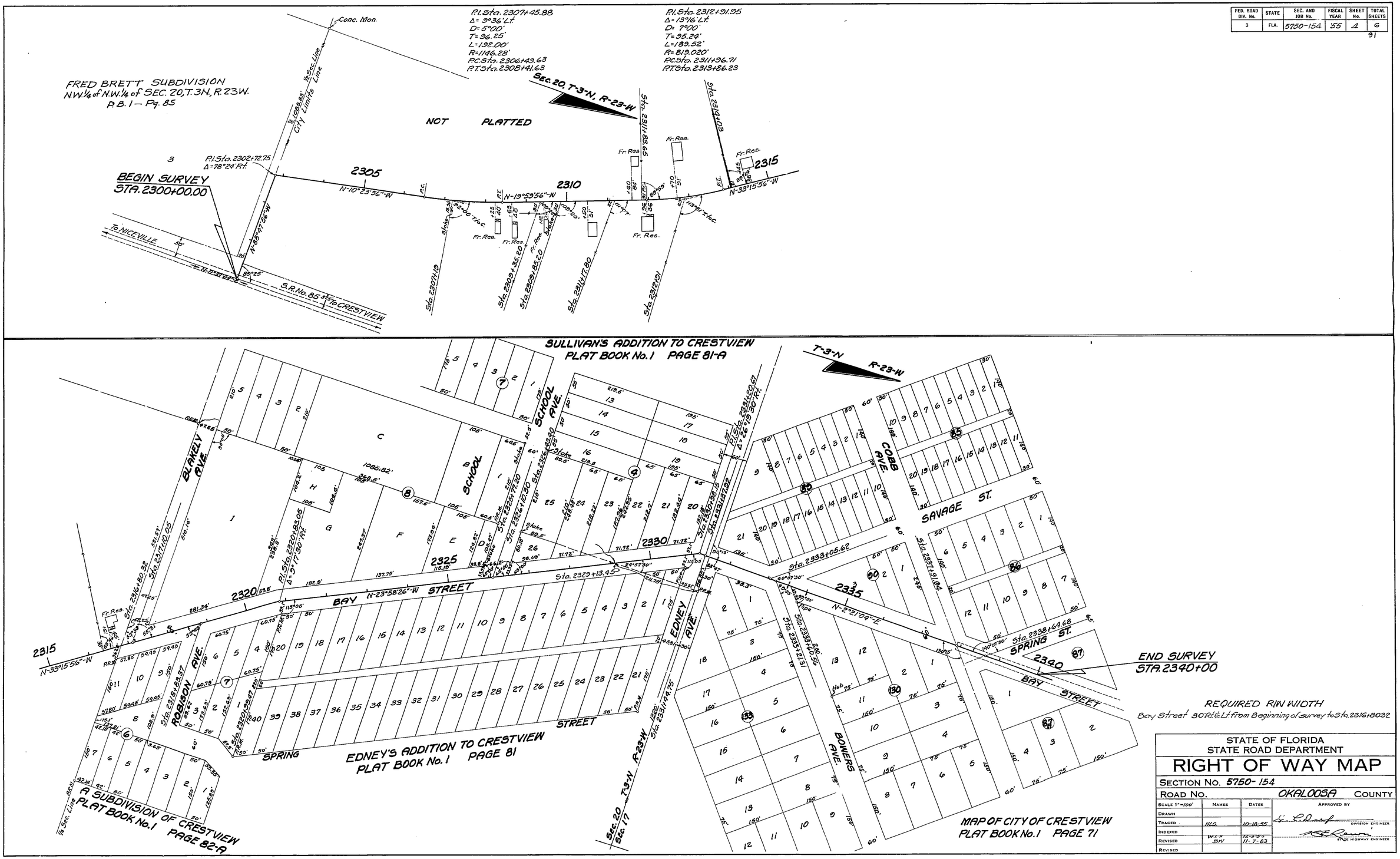

FED. ROAD DIV. No.	STATE	SEC. AND JOB No.	FISCAL YEAR	SHEET No.	TOTAL SHEETS
3	FLA.	5750-154	55	5	6

92

5750 154 5 6

MAP OF CITY OF CRESTVIEW
PLAT BOOK No. 1 PAGE 72

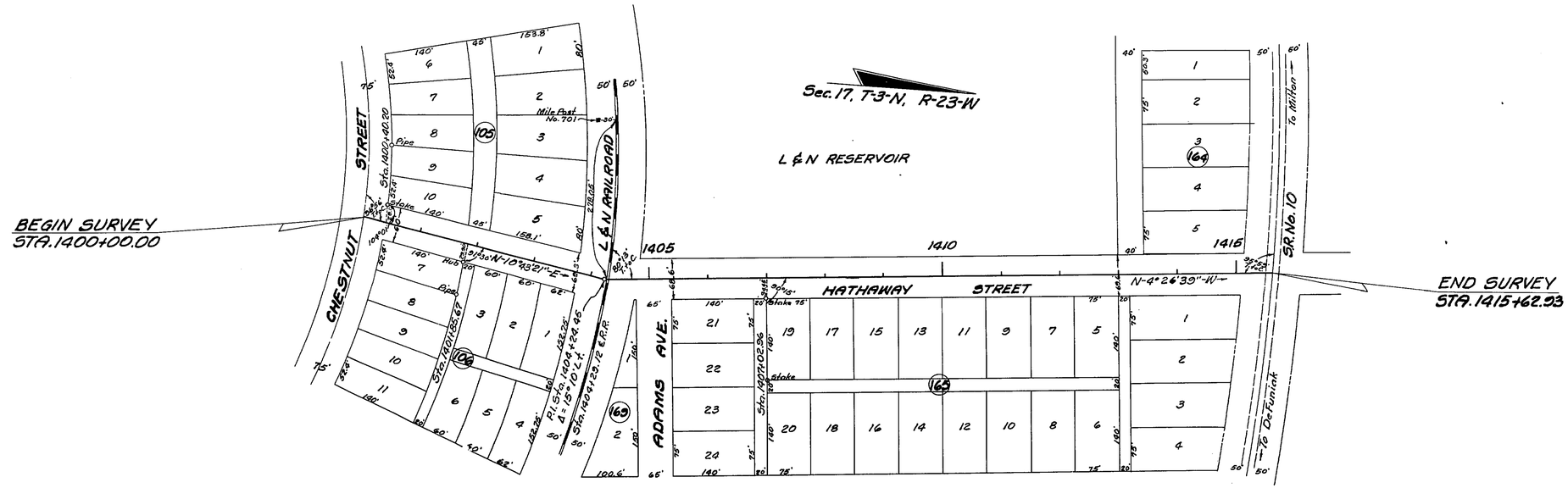

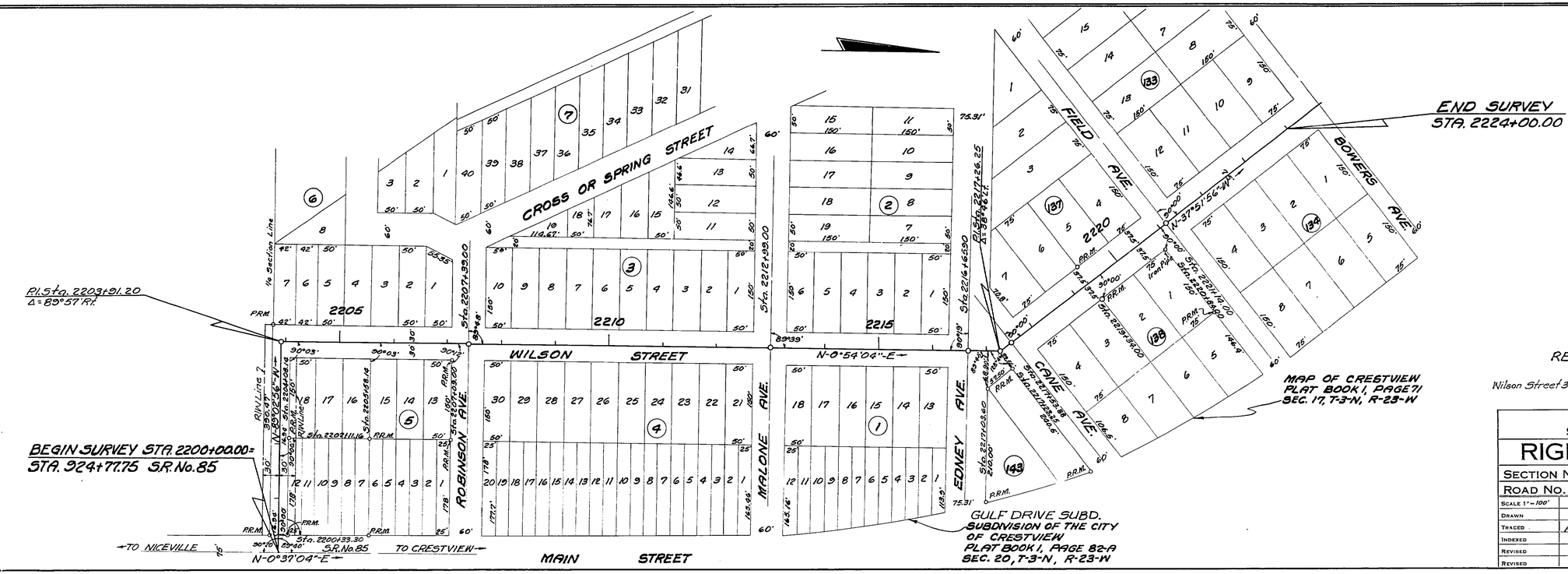

REQUIRED R/W WIDTH

Wilson Street 30' Rt. & Lt. from Beginning of survey to Sta. 2204+00

STATE OF FLORIDA
STATE ROAD DEPARTMENT

RIGHT OF WAY MAP

SECTION No. 5750-154

ROAD No. OKALOOSA COUNTY

SCALE 1" = 100'	NAMES	DATES	APPROVED BY
DRAWN			
TRACED	H.L.G. & B.J.C.	10-4-55	DIVISION ENGINEER
INDEXED			
REVISED			STATE HIGHWAY ENGINEER
REVISED			

FED. ROAD DIV. No.	STATE	SEC. AND JOB No.	FISCAL YEAR	SHEET No.	TOTAL SHEETS
3	FLA.	5750-154	55	6	6

93

5750 154 6 6

EDNEY'S 3RD. ADDITION TO CRESTVIEW
PLAT BOOK No. 1 PAGE 126
Embracing the N.E. ¼ of the N.E. ¼ of Sec. 20, T-3-N, R-23-W.

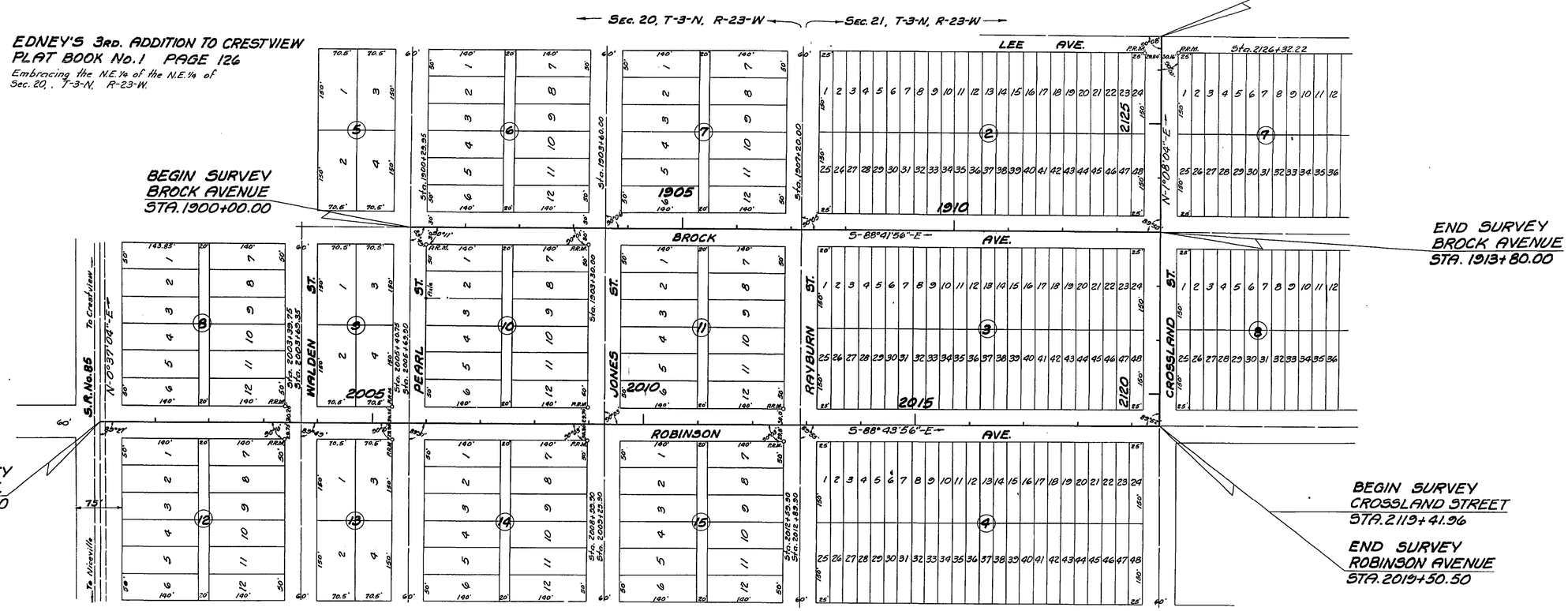

MORRIS ADDITION TO CRESTVIEW
PLAT BOOK No. 1 PAGE 133
Embracing the N.W. ¼ & S.W. ¼ of the N.E. ¼ & W. ½ of the N.W. ¼ of the N.E. ¼ of Sec. 21, T-3-N, R-23-W.

REQUIRED R/W WIDTH
Brock Avenue - No additional R/W required

STATE OF FLORIDA
STATE ROAD DEPARTMENT

RIGHT OF WAY MAP

SECTION No. 5750-154
ROAD No. OKALOOSA COUNTY

SCALE 1"=100'	NAMES	DATES	APPROVED BY
DRAWN			
TRACED	H.L.G.	10-4-55	DIVISION ENGINEER
INDEXED			STATE HIGHWAY ENGINEER
REVISED			
REVISED			