FED. ROAD DIV. No.	STATE	SEC. AND JOB No.	FISCAL YEAR	SHEET No.	TOTAL SHEETS
3	FLA.	5703-110	'48	3	3

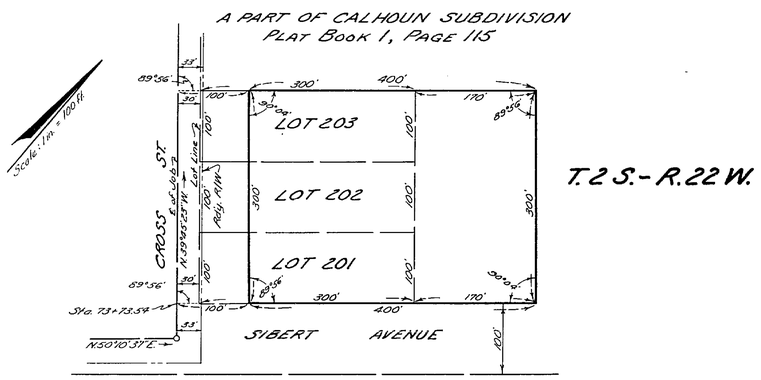

BORROW PIT Nº 1

NOTE:
FOR LAND TIES SEE PROPERTY MAP, JOB 5703-110
ROAD 30(115), OKALOOSA CO., SHEET 2 of 2

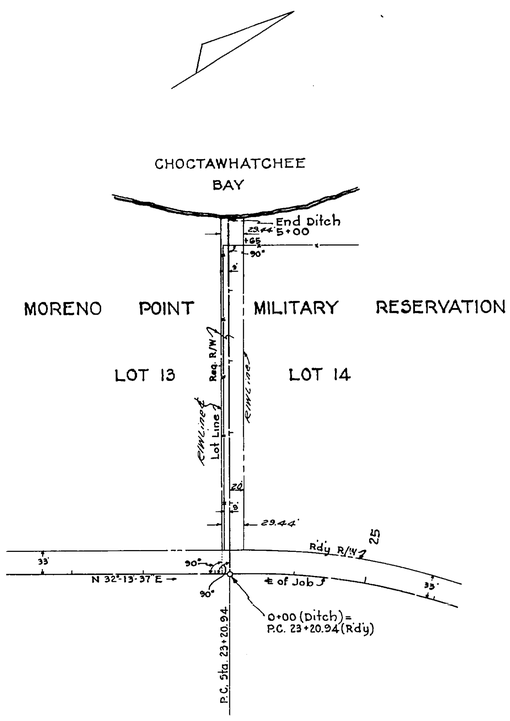

LATERAL DITCH LT. STA. 23+20.94
SCALE: 1" = 100'

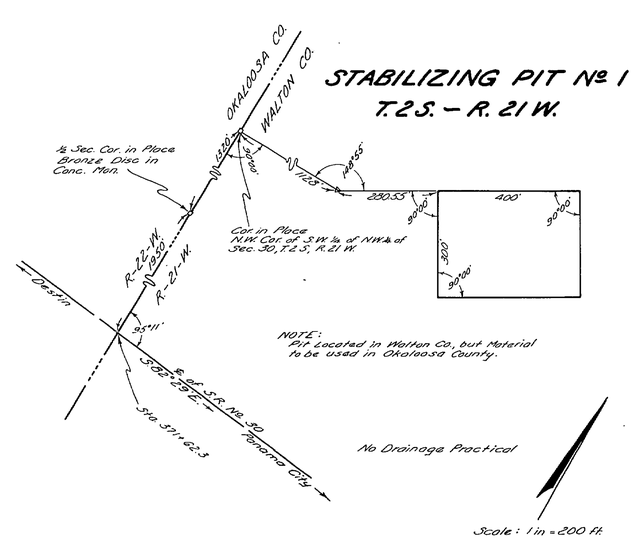

STABILIZING PIT Nº 1
T.2 S. - R. 21 W.

NOTE:
Pit Located in Walton Co., but Material to be used in Okaloosa County.

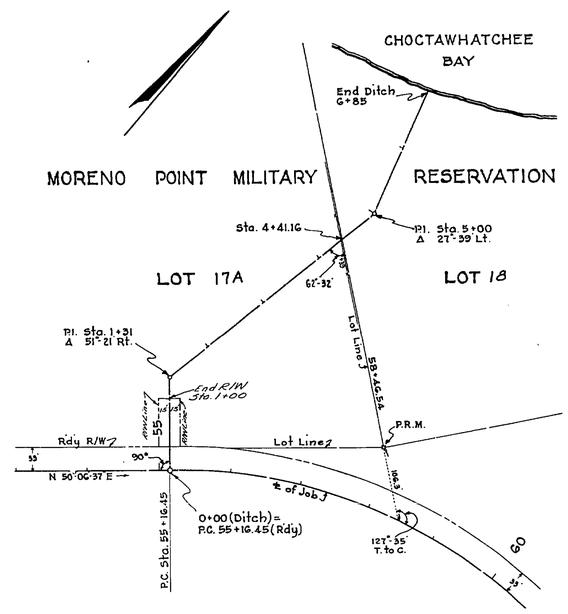

LATERAL DITCH LT. STA. 55+16.45
SCALE: 1" = 100'

NOTE:
FOR LAND TIES TO ALL DITCHES, SEE PROPERTY MAP, SEC. 5703-110, OKALOOSA, COUNTY, SHEETS 1 AND 2.

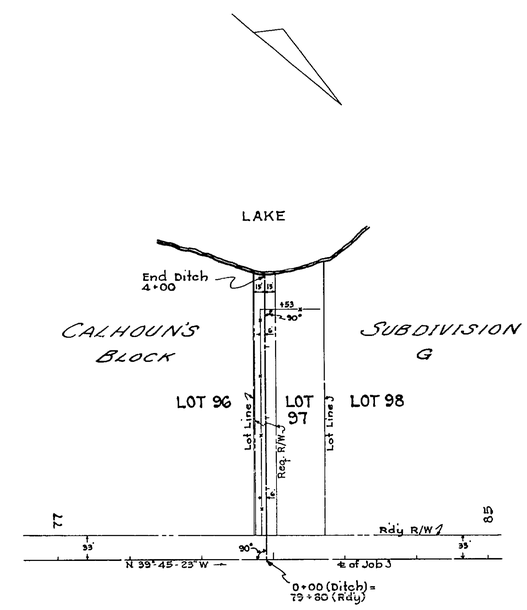

LATERAL DITCH LT. STA. 79+80
SCALE: 1" = 100'

"LATERAL DITCHES"

STATE OF FLORIDA
STATE ROAD DEPARTMENT

RIGHT OF WAY MAP

SECTION No. 5714-110
ROAD No. Old 485 OKALOOSA COUNTY

SCALE 1"=	NAMES	DATES	APPROVED BY
DRAWN	W. P.	6-24-48	
TRACED	W.P.	6-24-48	DIVISION ENGINEER
INDEXED			
REVISED	[illegible]	6-30-48	STATE HIGHWAY ENGINEER
REVISED	[illegible]	[illegible]	