FED. ROAD DIV. No.	STATE	PROJECT No.	FISCAL YEAR	SHEET No.
3	FLA.	57130-2501	69	1

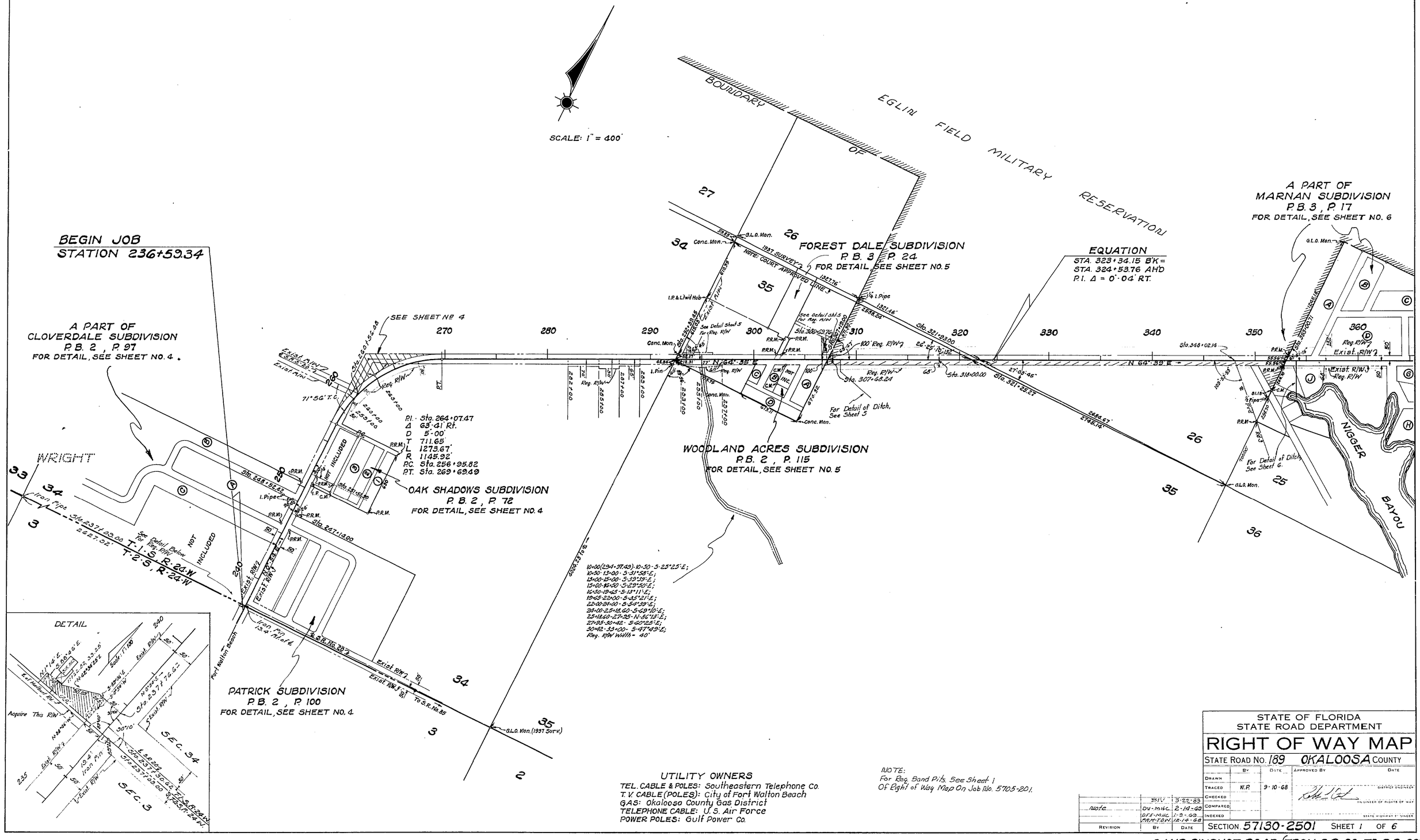

FED. ROAD DIV. No.	STATE	PROJECT No.	FISCAL YEAR	SHEET No.
3	FLA.	57130-2501	'69	2

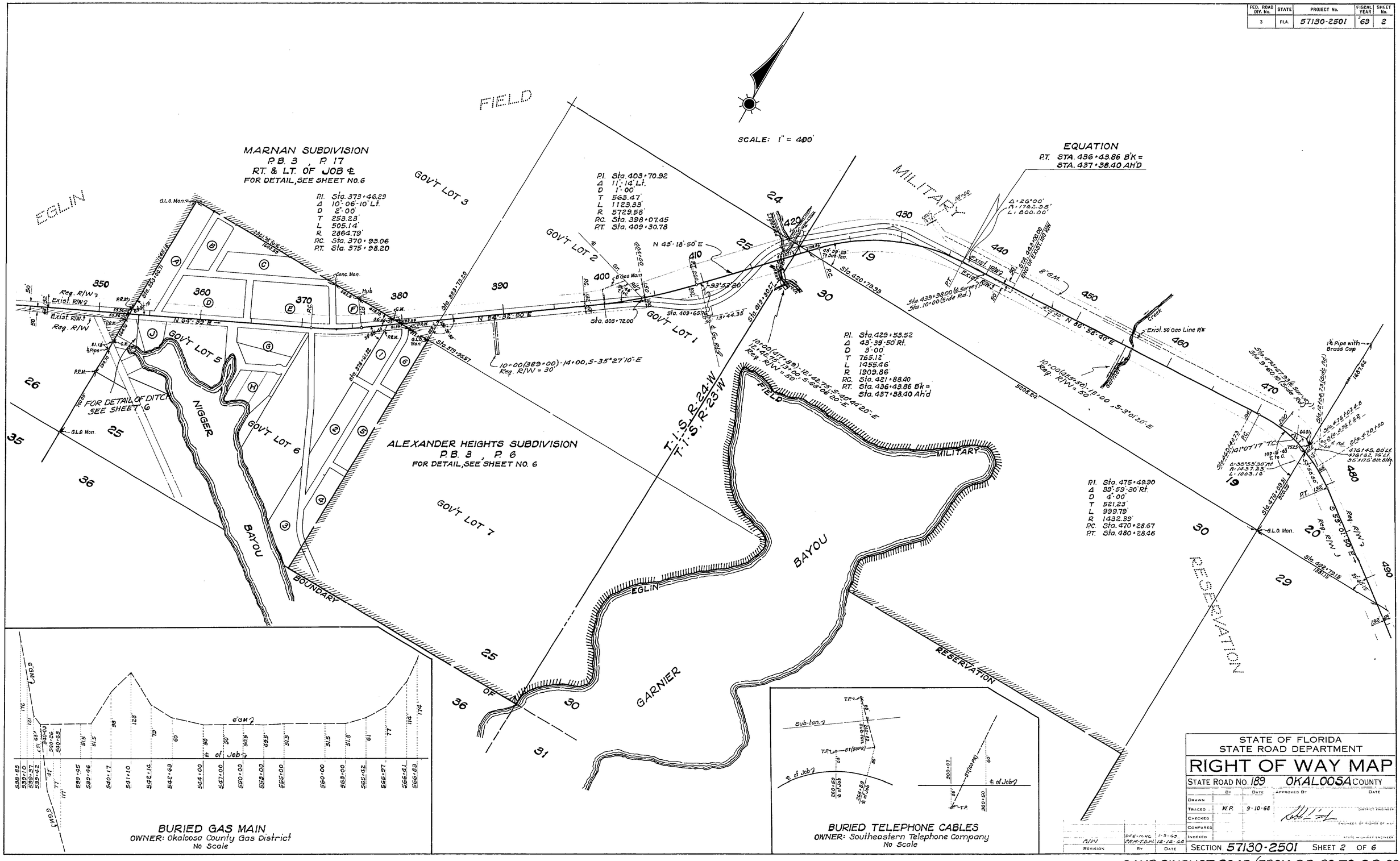

CAMP PINCHOT ROAD (FROM S.R. 20 TO S.R. 397)

FED. ROAD DIV. No.	STATE	PROJECT No.	FISCAL YEAR	SHEET No.
3	FLA.	57130-2501	69	3

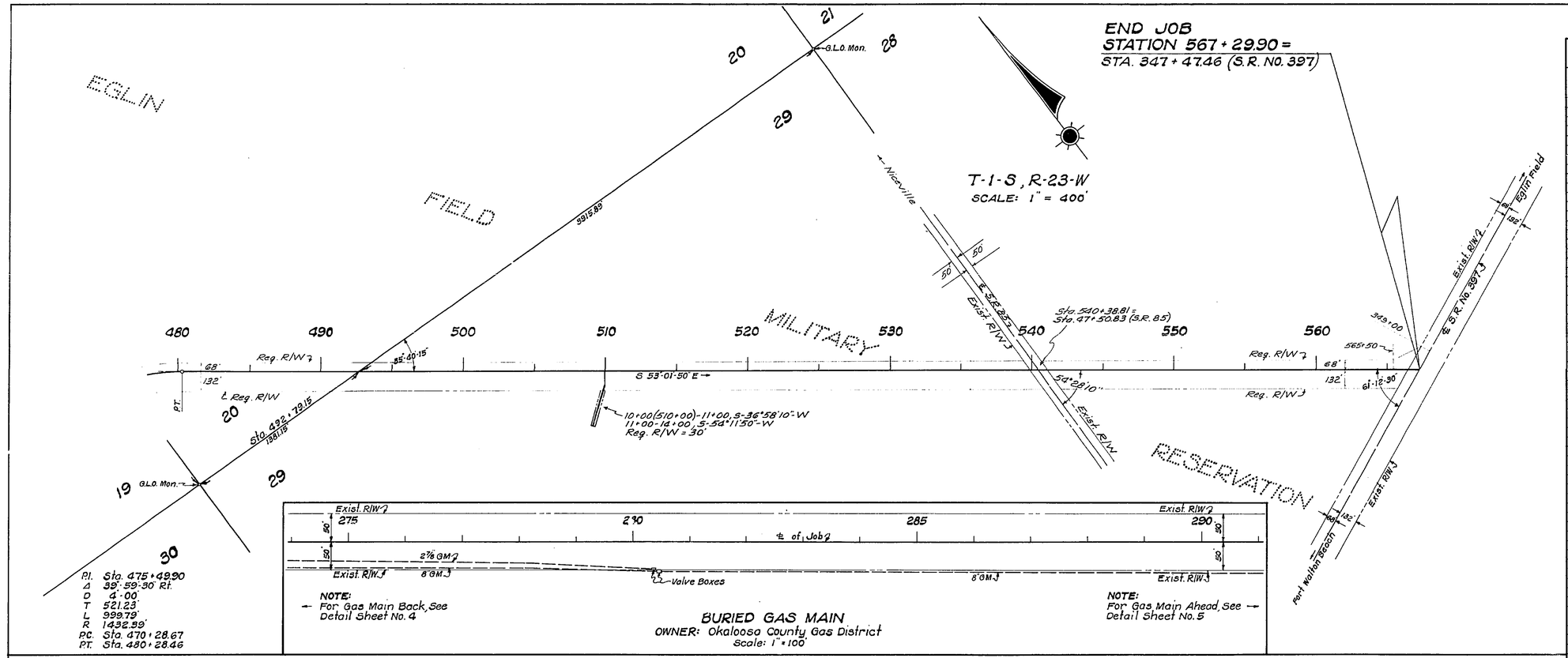

UTILITY POLES

STA.	TELEPHONE LT.	TELEPHONE RT.	STA.	T.V. CABLE LT.	T.V. CABLE RT.	STA.	POWER LT.	POWER RT.
247+10		31'	247+07		30'	247+86	42	
248+17		31'	248+10		29	249+02	41'	
249+02	41'		249+09		30'	251+95	42'	
249+12		32'	250+78		43'	252+59		47'
250+42		31'	250+82		28'	254+67		44'
251+27		32'	252+58		29	255+45	43'	
252+61		32'	253+54		29	257+09	44'	
253+53		32'	254+90		29'	257+11		41'
254+66		31	255+72		29	267+99	47'	
255+77		31	257+15		39	269+33	35'	
257+10		32	258+31		19'	270+73		33'
258+26		24				274+42	32'	
259+44		4'				277+34		34'
260+50	24'					277+63	33	
260+87	39'					279+79	33'	
266+49	5					281+80	33	
266+55	12'							
267+71		14'				285+51	33	
268+30		36'				288+97	33'	
269+19		32'				290+48	33'	
270+73		33				292+93	32'	
						295+29		31'
272+71		33				295+53	31'	
274+67		33				296+81		32'
275+96		33'				297+98	31'	
277+34		34'				298+75		31'
279+45		33				300+56	32'	
281+38		39				302+45	32'	
281+74		33				303+49		30'
283+97		33				304+95		48'
286+21		32'				306+95	30'	
288+54		33'	EQ:- 323+34.15 Bk = 324+53.76 Ahd			307+87	32	
290+23		33				342+10	32'	
292+55		32				346+06	32.5	
293+55		32				347+26.5		34'
295+29		31'				347+90		34'
296+81		32'				350+06	33.5'	
298+75		31'				350+20		47.5
300+05		31'				361+65		44'
300+86	32'					363+65		44
301+36		31				364+28	45	
303+49		30'				365+31	34.5	
						365+70		44'
305+64		30'				367+72		44.5
306+95	30'					370+69	35.5	49.5'
306+99		39'				371+28		45.5'
307+78	30'					374+20	35'	
307+90		31'				381+55	34'	
310+13		31.5'				391+80	34'	
312+39		32'				397+04	33'	
314+63		32.5				401+06	24'	
316+88		33'				404+96		11'
319+12		33.5'				413+85		14.5'
321+36		31.5'				433+91		15'
EQ:- 323+34.15 Bk = 324+53.76 Ahd						435+05	40'	
						EQ:- 436+43.85 Bk = 437+38.40 Ahd		
324+82		32.5'				437+87		32'
327+05		32.5'				439+90	35'	
329+32		32.5'				440+87		32'
331+60		33'				443+89		32
333+81		33				444+67	35'	
336+07		34'				446+88		32'
338+31		33.5'				448+43	35'	
340+55		33.5				449+07		32'
342+80		33.5				451+93	35	
345+03		33.5'				452+06		34'
347+26.5		34'				454+96		35'
347+90		34				457+92	34'	
349+51		34'				459+07		33'
351+77		34.5'				461+08		33'
354+		34.5				463+93	35'	
356+27		32.5				464+58		33'
358+52		34				467+41	36'	
360+80		34				468+08		34'
363+01		34.5				471+30		29'
365+27		31.5'				471+40	41	
367+51		31.5				471+67	32	
369+74		35'				473+80	33	
370+68		36				539+05		31'
370+69		49.5'				540+00		32
371+98		35.5				540+27		31.5
374+19		41'				540+28	35'	
376+41		34.5				541+64		22
378+65		35'				544+03		29'
380+94		35'				546+63		29
386+32.5	34.5					549+14		29
430+96	47'					551+65		30'
EQ:- 436+43.85 Bk = 437+38.40 Ahd						554+14		29'
						556+62		30'
455+30		31				559+14		30
457+34		29				564+14		33'
457+84		23'				250+53	42'	
282+61	33'					272+69	33	
						304+96	31'	
						355+55	33.5	
						360+04	34'	

NOTE: For Names of Utility Owners, See Sheet No. 1

STATE OF FLORIDA
STATE ROAD DEPARTMENT

RIGHT OF WAY MAP

STATE ROAD No. 189 OKALOOSA COUNTY

	By	Date	Approved By	Date
Drawn				
Traced	W.P.	9-10-68	District Engineer	
Checked			Engineer of Rights of Way	
Compared				
Indexed			State Highway Engineer	

Revision	By	Date
JW-MAC		1-3-69

SECTION 57130-2501 SHEET 3 OF 6

CAMP PINCHOT ROAD (FROM S.R. 20 TO S.R. 397)

FED. ROAD DIV. No.	STATE	PROJECT No.	FISCAL YEAR	SHEET No.
3	FLA.	57130-2501	'69	4

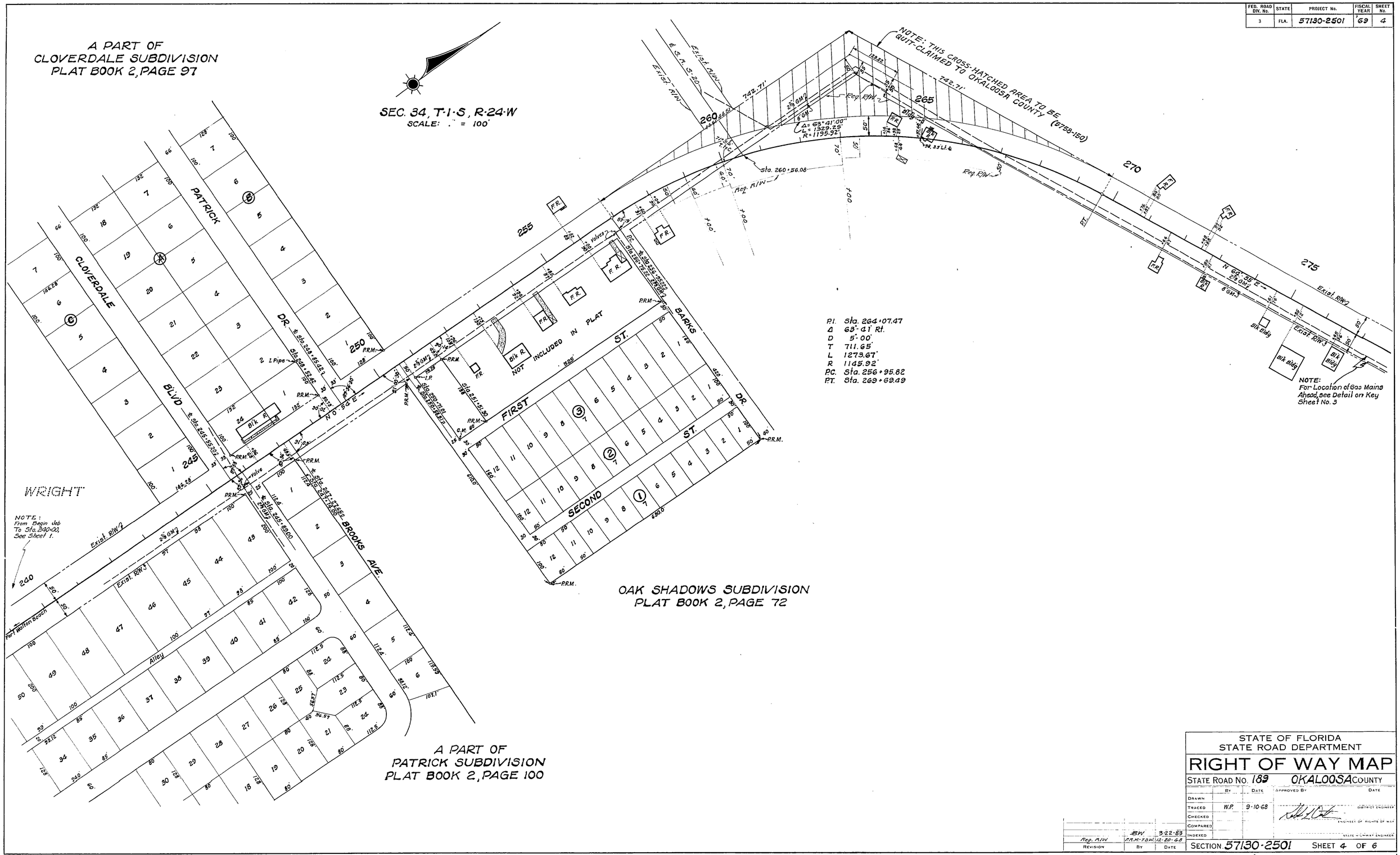

STATE OF FLORIDA
STATE ROAD DEPARTMENT

RIGHT OF WAY MAP

STATE ROAD No. 189 OKALOOSA COUNTY

	By	Date	Approved By	Date
Drawn				
Traced	W.P.	9-10-68	District Engineer	
Checked				
Compared			Engineer of Rights of Way	
Indexed			State Highway Engineer	

Revision	By	Date
	BW	3-22-83
Rep. R/W	P.R.M.-T.D.W.	12-20-68

SECTION 57130-2501 SHEET 4 OF 6

CAMP PINCHOT ROAD (FROM S.R. 20 TO S.R. 397)

FED. ROAD DIV. No.	STATE	PROJECT No.	FISCAL YEAR	SHEET No.
3	FLA.	57130-2501	'69	5

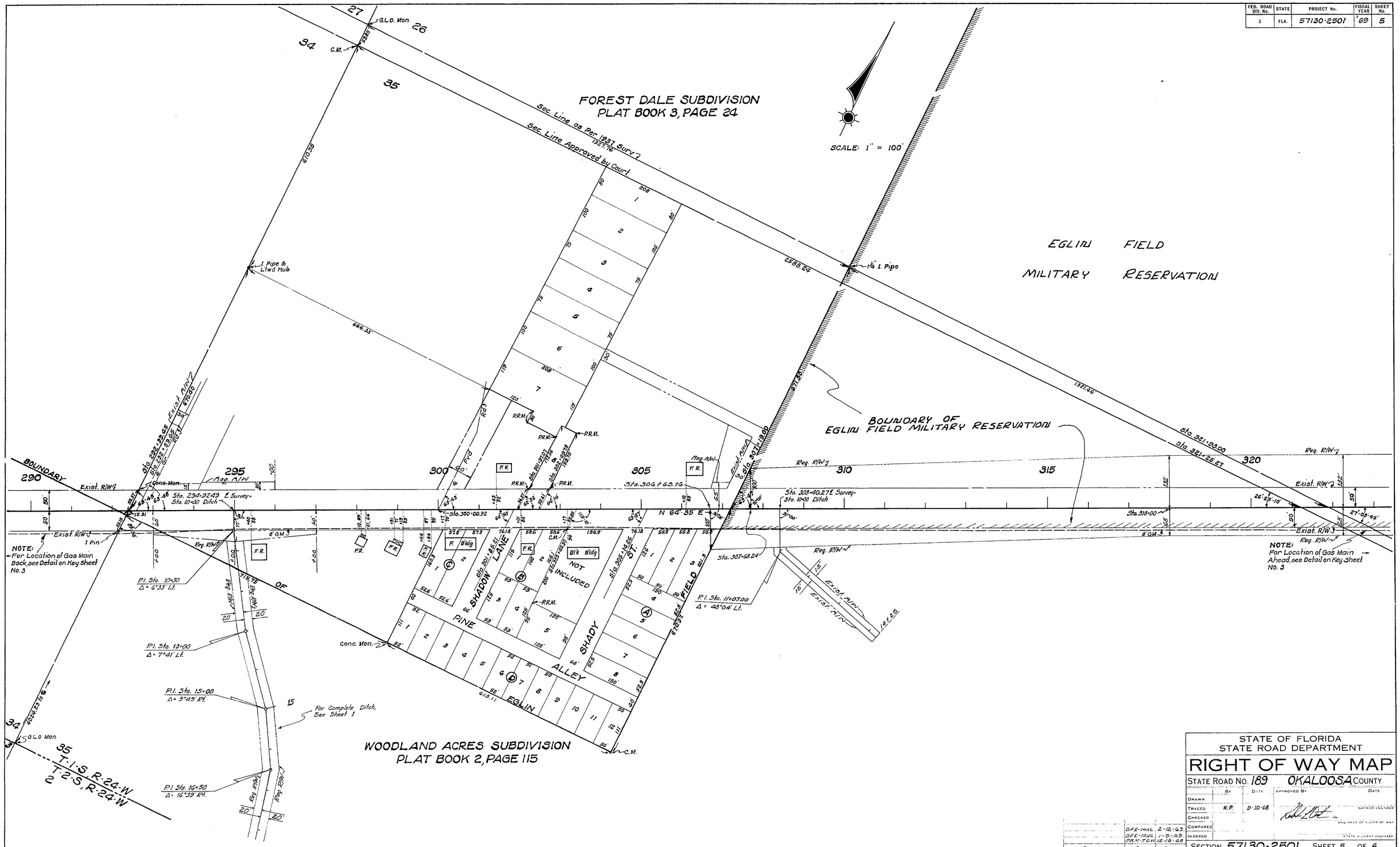

STATE OF FLORIDA
STATE ROAD DEPARTMENT

RIGHT OF WAY MAP

STATE ROAD NO. 189 OKALOOSA COUNTY

	BY	DATE	APPROVED BY	DATE
DRAWN				
TRACED	W.P.	9-10-68		DISTRICT ENGINEER
CHECKED				ENGINEER OF RIGHTS OF WAY
COMPARED				
INDEXED				STATE HIGHWAY ENGINEER

REVISION	BY	DATE
	DFE-MHC	2-12-69
	DFE-MHC	1-9-69
	PRM-TDW	12-16-68

SECTION 57130-2501 SHEET 5 OF 6

CAMP PINCHOT ROAD (FROM S.R. 20 TO S.R. 397)

FED. ROAD DIV. No.	STATE	PROJECT No.	FISCAL YEAR	SHEET No.
3	FLA.	57130-2501	'69	6

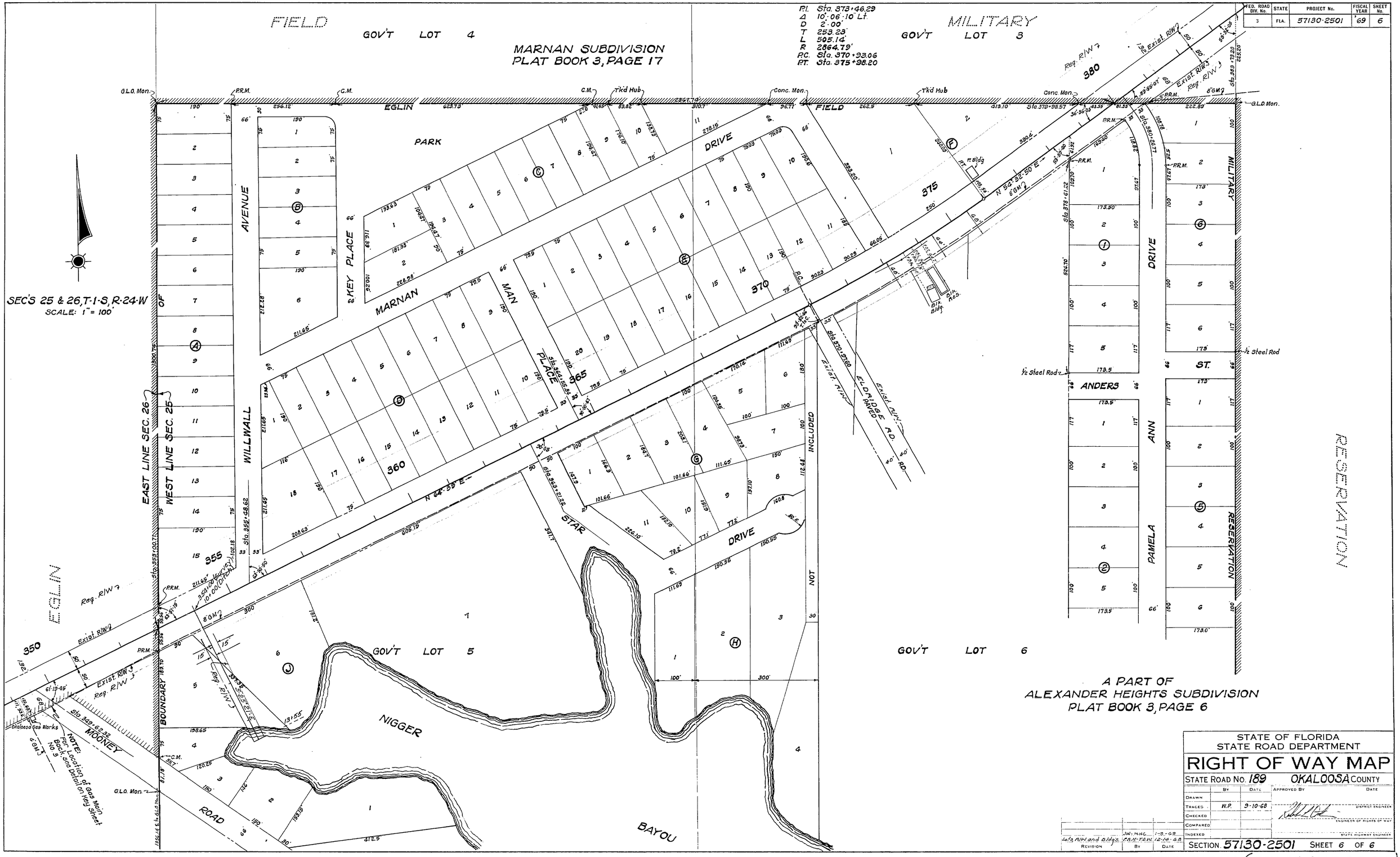

STATE OF FLORIDA
STATE ROAD DEPARTMENT

RIGHT OF WAY MAP

STATE ROAD No. 189 OKALOOSA COUNTY

	By	Date	Approved By	Date
Drawn				
Traced	W.P.	9-10-68	District Engineer	
Checked			Engineer of Rights of Way	
Compared				
Indexed			State Highway Engineer	

Revision	By	Date
Lots A/W and Bldgs.	JW-MHC / P.R.M.-T.D.W.	1-3-69 / 12-14-68

SECTION 57130-2501 SHEET 6 OF 6

CAMP PINCHOT ROAD (FROM S.R. 20 TO S.R. 397)