FED. ROAD DIV. No.	STATE	PROJECT No.	FISCAL YEAR	SHEET No.
3	FLA.	57110-2509	'67	1

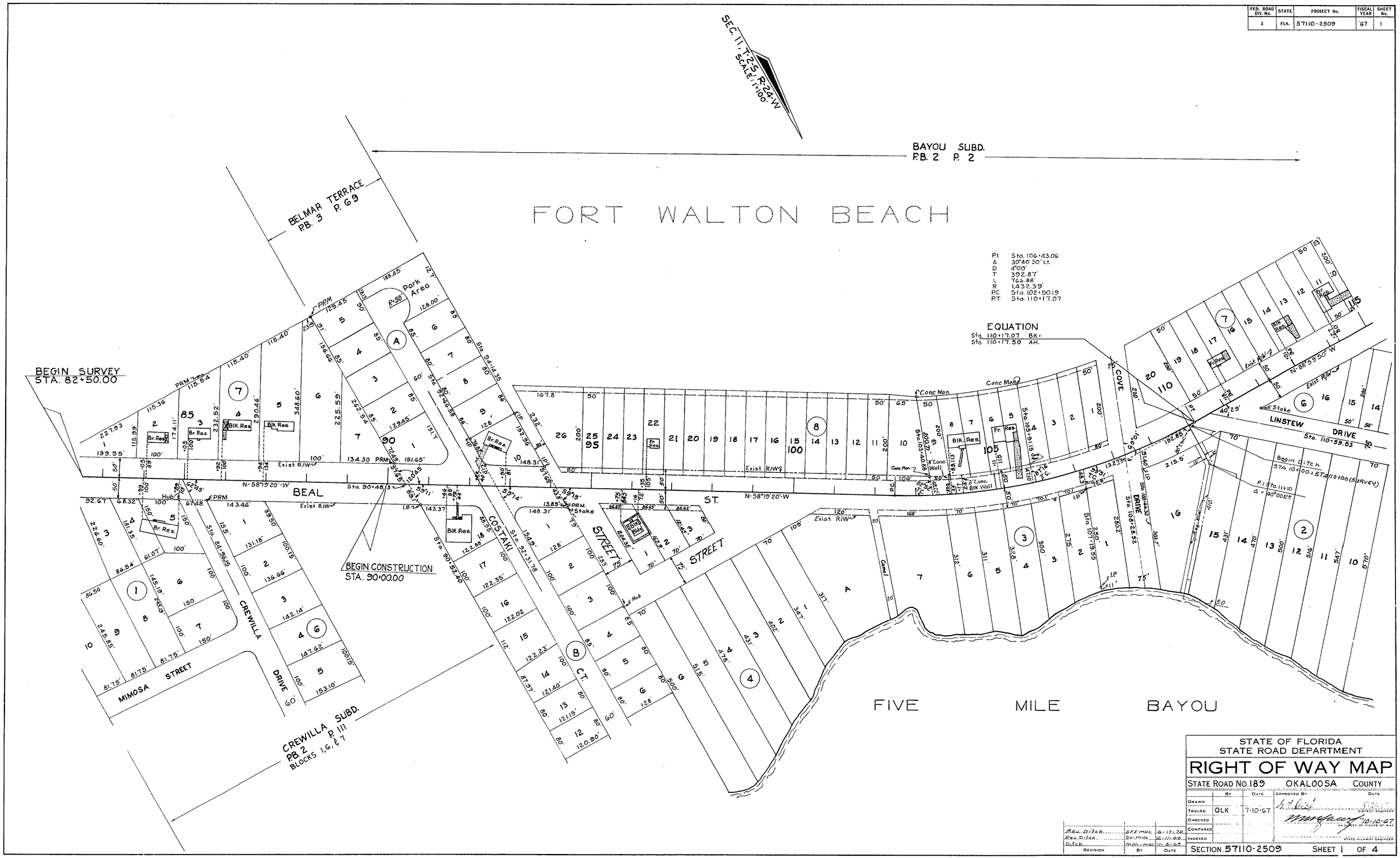

STATE OF FLORIDA
STATE ROAD DEPARTMENT

RIGHT OF WAY MAP

STATE ROAD No. 189 OKALOOSA COUNTY

	By	Date	Approved By	Date
Drawn				
Traced	QLK	7-10-67		District Engineer
Checked				
Compared				10-10-67
Indexed				Engineer of Rights of Way
				State Highway Engineer

Revision	By	Date
Rev. Ditch	DFE-MHC	6-12-70
Rev. Ditch	DV-MHC	12-11-68
Ditch	MMM-MHC	11-8-68

SECTION 57110-2509 SHEET 1 OF 4

BEAL STREET - FROM S.R. S-189-A TO MARY ESTHER CUTOFF

FED. ROAD DIV. No.	STATE	PROJECT No.	FISCAL YEAR	SHEET No.
3	FLA.	57110-2509	'67	2

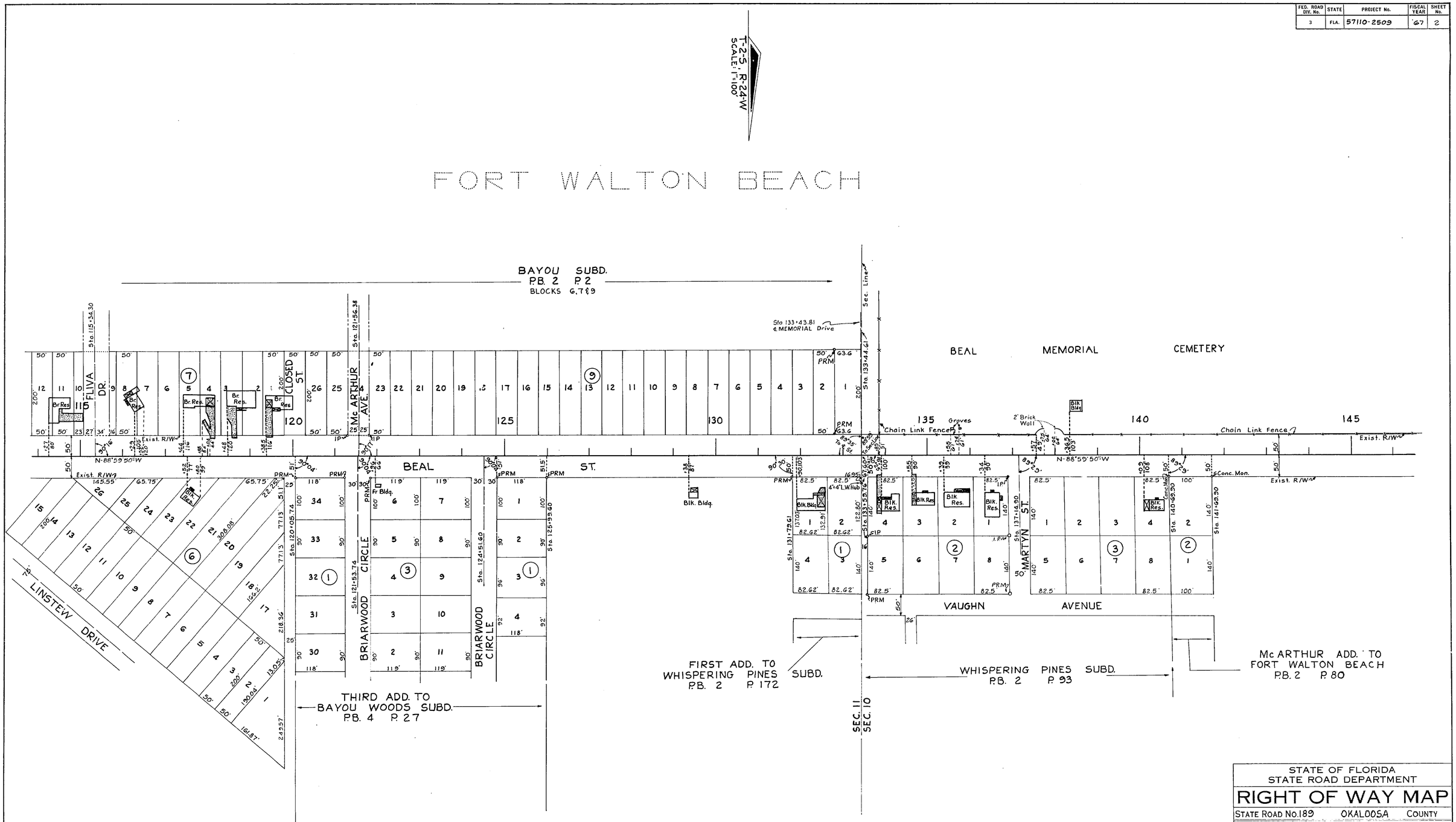

STATE OF FLORIDA
STATE ROAD DEPARTMENT

RIGHT OF WAY MAP

STATE ROAD No. 189 OKALOOSA COUNTY

	BY	DATE	APPROVED BY	DATE
DRAWN				
TRACED	QLK	7-10-67		8-31-67 DISTRICT ENGINEER
CHECKED				7-10-67 ENGINEER OF RIGHTS OF WAY
COMPARED				
INDEXED				STATE HIGHWAY ENGINEER

REVISION	BY	DATE

SECTION 57110-2509 SHEET 2 OF 4

BEAL STREET - FROM S.R. S-189-A TO MARY ESTHER CUTOFF

FED. ROAD DIV. No.	STATE	PROJECT No.	FISCAL YEAR	SHEET No.
3	FLA.	57110-2509	67	3

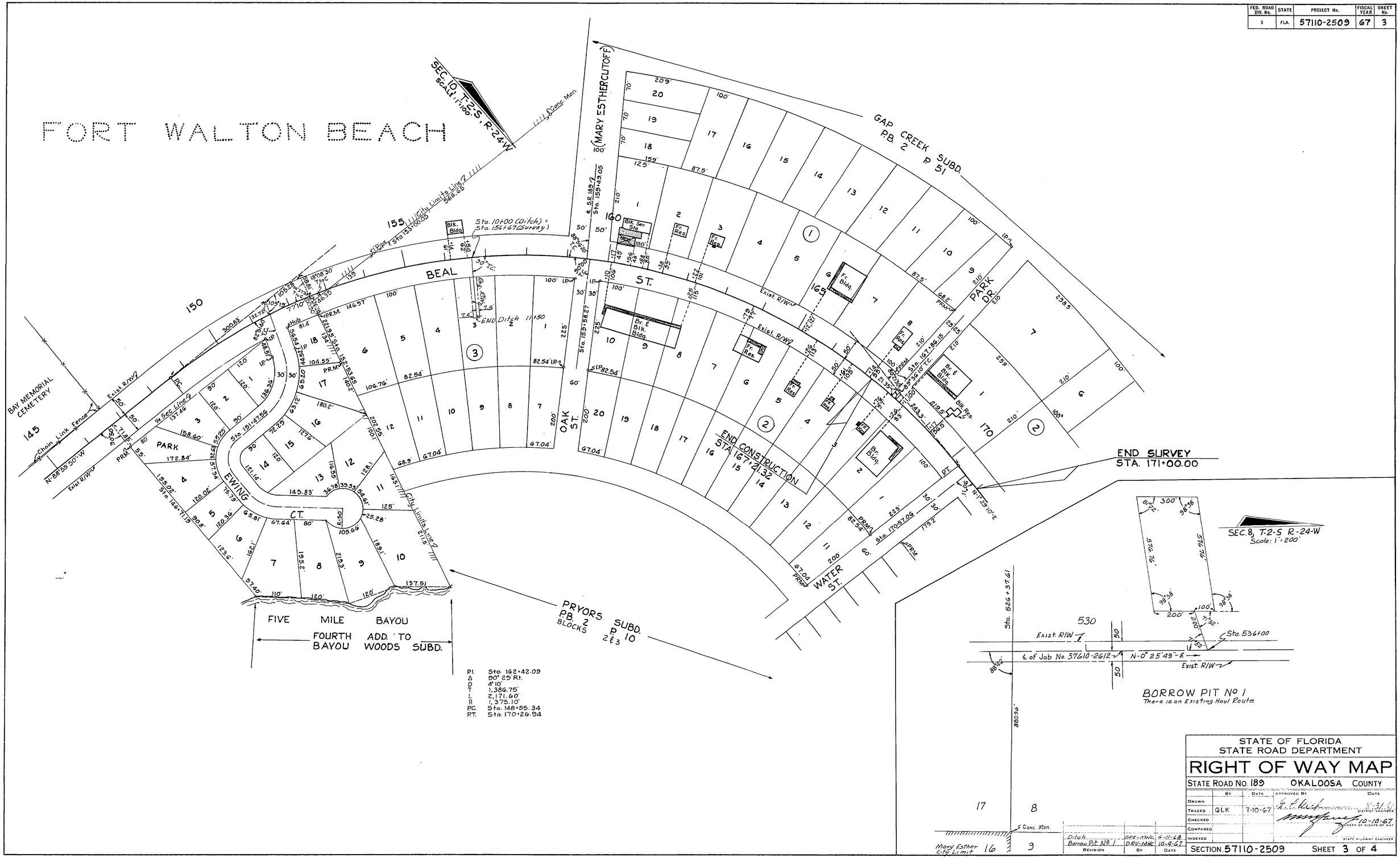

P.I.	Sta. 162+42.09
Δ	90° 25' Rt.
D	4°10'
T	1,386.75'
L	2,171.60'
R	1,375.10'
P.C.	Sta. 148+55.34
P.T.	Sta. 170+26.94

STATE OF FLORIDA
STATE ROAD DEPARTMENT

RIGHT OF WAY MAP

STATE ROAD No. 189 OKALOOSA COUNTY

	By	Date	Approved By	Date
Drawn				
Traced	QLK	7-10-67		8-31-67 DISTRICT ENGINEER
Checked				
Compared				10-10-67 CHIEF OF RIGHTS OF WAY
Indexed				STATE HIGHWAY ENGINEER

Revision	By	Date
Ditch	OFE-MWC	6-11-68
Borrow Pit Nº 1	DRH-MWC	10-4-67

SECTION 57110-2509 SHEET 3 OF 4

BEAL STREET- FROM SR-S-189-A TO MARY ESTHER CUTOFF

NELL JACKSONVILLE, FLORIDA — INK LINEN

FED. ROAD DIV. No.	STATE	PROJECT No.	FISCAL YEAR	SHEET No.
3	FLA.	57110-2509		4

SANITARY SEWER
NO SCALE

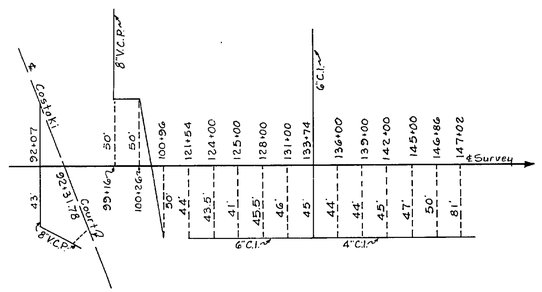

Owner: City Of Fort Walton Beach

SEWER LINE
NO SCALE

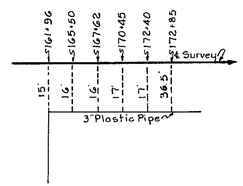

Owner: C.W. Riggs
Note: Sewer Line Used as Drainage From Laundry

TELEPHONE CABLES
NO SCALE

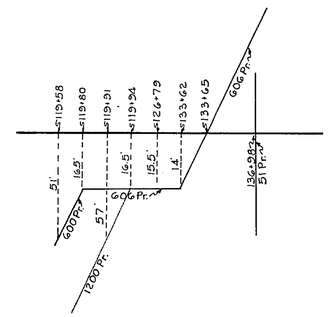

Owner: Southeastern Tele. Co.

UTILITY POLES

POWER						TELEPHONE								
STA.	RT.	LT.	STA.	RT.	LT.	STA.	RT.	LT.	STA.	RT.	LT.	STA.	RT.	LT.
81+58	41'		153+96	36'		81+59	36'		123+44		40'	161+44	42'	
82+89		42'	155+67		43'	83+49	39'		124+82	49'		161+45	36'	
84+84		42'	159+04		47'	83+49	42'		124+90		45'	162+70	33'	
85+37	43'		159+22	23'		84+84		42'	124+91		40'	162+73	30'	
85+43	46'		159+81		33'	85+37	43'		126+42		43'	163+54	40'	
86+82		44'	161+88		47'	85+43	46'		126+42		38'	163+55	36'	
88+71	45'		163+80		48'	86+82		44'	127+92		38'	163+80		48'
88+82		44'	165+06	42'		87+11	45'		127+93		44'	165+04	38'	
90+85		45'	165+75		47'	87+12	42'		128+51	47'		165+75		47'
91+74		45'	166+71		45'	88+70	43'		129+42		44'	166+07	40'	
92+20	43'		167+21	45'		88+71	45'		129+45		38'	166+71		45'
93+94		44'	168+11		48'	90+53	44'		130+70	48'		167+20	42'	
94+45	43'		169+06		43'	90+54	41'		130+80	43'		167+21	45'	
96+25		44.5'	169+14	40'		92+20	43'		130+95		39'	168+11		48'
96+85	43'		170+26		44'	92+81	41'		130+95		44'	169+12	36'	
97+99	39'		170+86		44'	92+81	43'		131+93		38'	169+14	40'	
98+04	42'		170+88	45'		94+44	40'		132+56		44'	170+26		44'
100+37		48'	104+33		42'	94+45	43'		132+71	49'		170+82	42'	
103+71	45'					95+29	41'		133+14		38'	170+86		44'
104+43		47'				95+30	43'		133+44	47'		170+88	45'	
105+07	44'					96+25		44.5'	134+15		38'	111+48		39'
105+89		41'				96+85	39'		134+16		43'			
106+46	45'					97+99	39'		135+27	49'				
107+90	44'					98+04	42'		135+71		44'			
108+67	40'					98+98		38'	135+72		39'			
108+83		38				101+60		41'	136+96		44'			
108+96	45'					103+30		44'	136+97	49'	38'			
110+66	45'					103+34		40'	138+09		44'			
110+78		44'				103+71	45'		138+90		44'			
111+78		44'				104+43		42'	138+91		38'			
112+07	45'					104+43		47'	139+88	48'				
113+89		44				105+07	44'		140+51		44'			
114+18	47'					105+89		41'	140+51		38'			
115+52	48'	45				105+93		37'	142+05		38'			
117+06		45'				106+46	45'		142+06		44'			
119+30		45'				107+40		46'	142+72	49'				
121+44		44'				107+41		41'	143+66		44'			
124+82	49'					108+10		42'	143+66		38'			
124+91		40'				108+86		36'	144+62	48'				
126+49	49'					110+22		40'	145+18		37'			
128+51	47					110+78		44'	145+24		43'			
128+53		49'				110+48		39'	146+78		37'			
130+67		49'				112+96		38	146+80		43'			
130+70	48'					112+97		44'	147+61	40'				
132+71	49'					113+89		44'	147+77	46'				
~~133+18~~		~~69~~				113+91		40	149+38	47'				
133+44	47'					115+14		44'	150+85	40'				
135+27	49'					115+19		40'	150+88	45'				
136+97	49'					115+59		45'	152+46	48'				
138+45	49'					116+31		39'	152+47	44'				
138+90		44'				117+06		45'	153+96	33'				
139+88	48'					117+47		39'	153+96	36'				
142+05		38'				118+33		45'	155+61	49'				
142+06		44				119+30		45'	155+62	44'				
142+72	49'					119+31		40'	155+67		43'			
144+62	48'					120+48		45'	157+12	43'				
146+80		43'				120+48		40'	157+15	37'				
149+00		43'				121+44		44'	158+25	42'				
152+20		43'				122+04		45'	158+25	48'				
152+46	48'					122+05		40'	159+24	38'				
153+96	33'					123+44		45'	159+92	35'				

Owner: Gulf Power Co. — Owner: Southeastern Tele. Co.

Note: Okaloosa T.V. Cable Co. Inc. also has lines on the above Telephone Poles.

WATER MAINS
NO SCALE

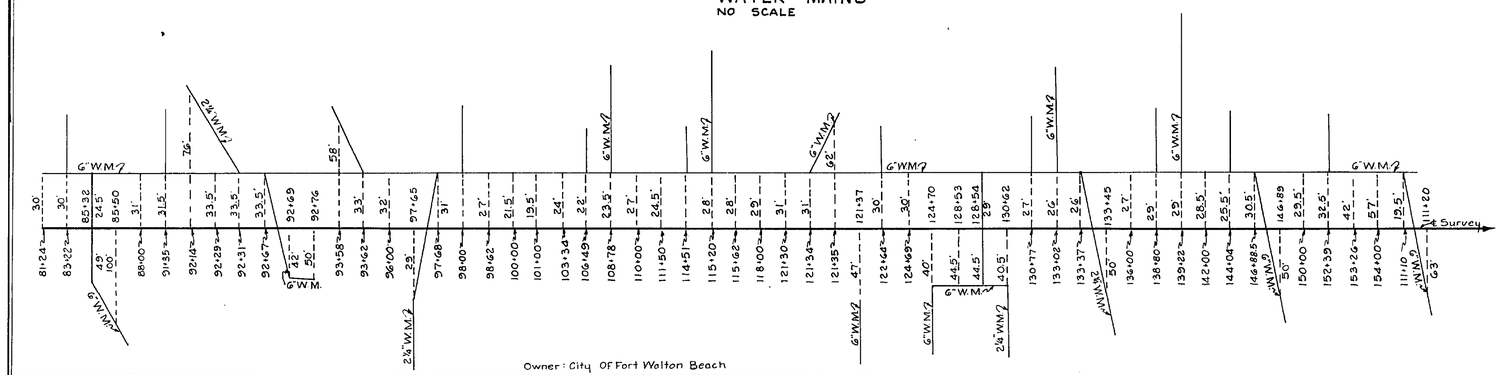

Owner: City Of Fort Walton Beach

GAS MAINS
NO SCALE

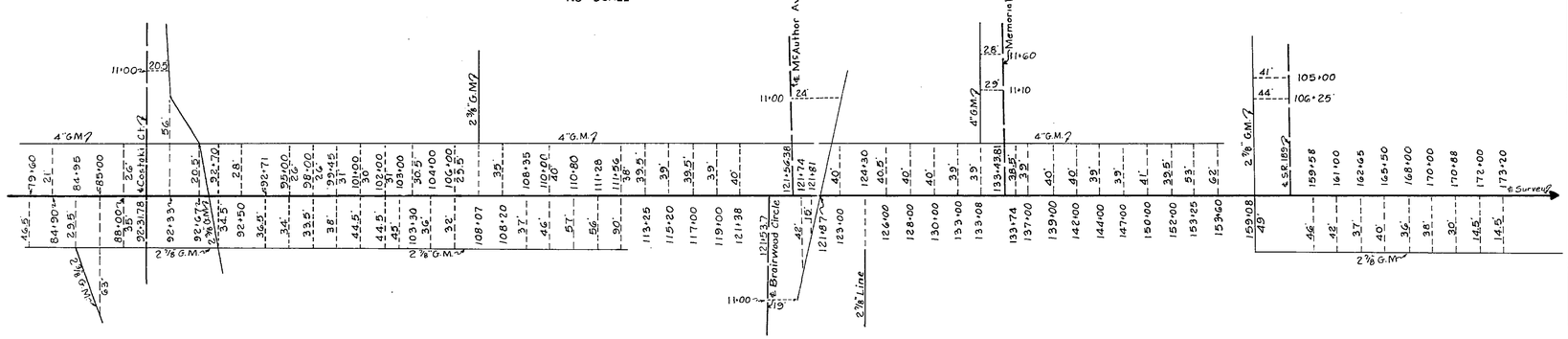

Owner: Okaloosa Co. Gas District

STATE OF FLORIDA
STATE ROAD DEPARTMENT

RIGHT OF WAY MAP

STATE ROAD No. 189 — OKALOOSA COUNTY

	By	Date	Approved By	Date
Drawn				
Traced	QLK	7-10-67		District Engineer
Checked				
Compared				Engineer of Rights of Way
Indexed				State Highway Engineer

Revision	By	Date

SECTION 57110-2509 — SHEET 4 OF 4

BEAL STREET - FROM SR S-189-A TO MARY ESTHER CUTOFF