FED. ROAD DIV. No.	STATE	PROJECT No.	FISCAL YEAR	SHEET No.
3	FLA.	57110-2508	67	1

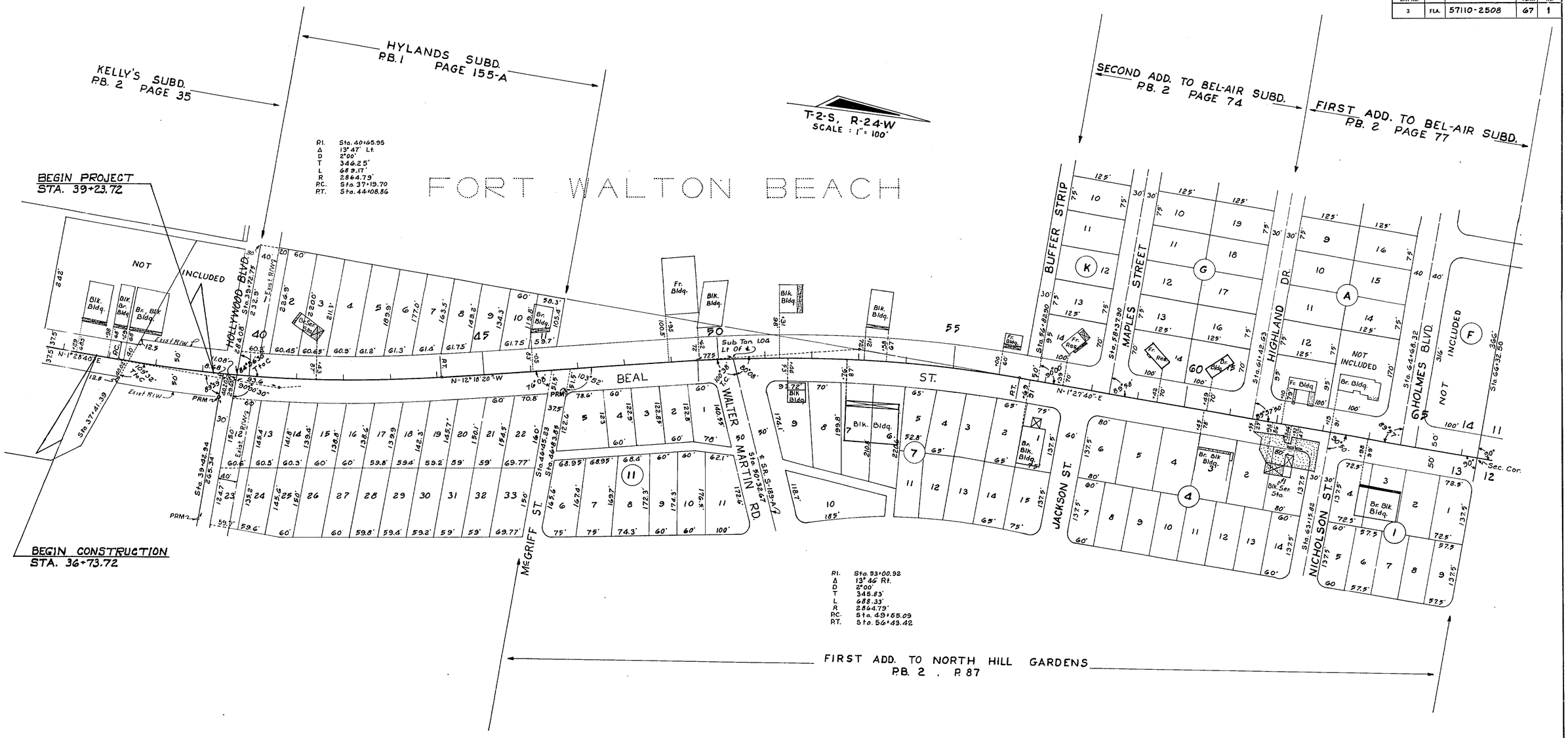

STATE OF FLORIDA
STATE ROAD DEPARTMENT

RIGHT OF WAY MAP

STATE ROAD No. 189 OKALOOSA COUNTY

	By	Date	Approved By	Date
Drawn				
Traced	QLK	6-12-67	District Engineer	
Checked				
Compared			Engineer of Rights of Way	
Indexed			for State Highway Engineer	8-11-67

Revision	By	Date
Street width	W.O.-MWC	9-3-69

SECTION 57110-2508 SHEET 1 OF 3

BEAL STREET-FROM HOLLYWOOD BLVD. To S.R.-S-189-A

FED. ROAD DIV. No.	STATE	PROJECT No.	FISCAL YEAR	SHEET No.
3	FLA.	57110-2508	'67	2

STATE OF FLORIDA
STATE ROAD DEPARTMENT

RIGHT OF WAY MAP

STATE ROAD No. 189 OKALOOSA COUNTY

	BY	DATE	APPROVED BY	DATE
DRAWN				
TRACED	QLK	6-12-67	DISTRICT ENGINEER	
CHECKED			ENGINEER OF RIGHTS OF WAY	
COMPARED				
INDEXED			STATE HIGHWAY ENGINEER	

REVISION	BY	DATE
Ditch & Exten.	PAM-MK	2-19-73

SECTION 57110-2508 SHEET 2 OF 3

BEAL STREET - FROM HOLLYWOOD BLVD. To SR-S-189-A

FED. ROAD DIV. No.	STATE	PROJECT No.	FISCAL YEAR	SHEET No.
3	FLA.	57110-2508		3

WATER MAINS
Owner: City of Fort Walton Beach
No Scale

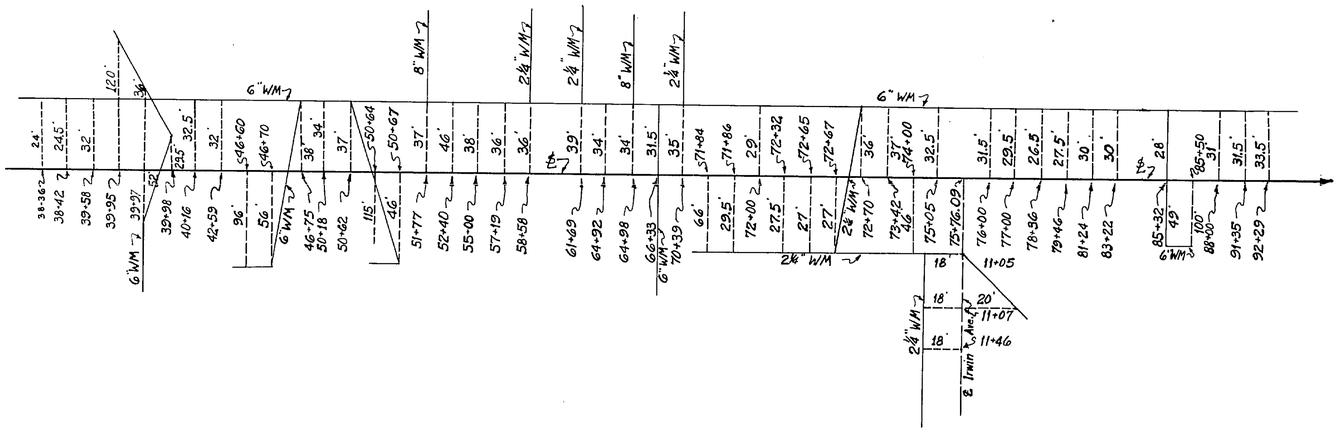

TELEPHONE CABLES
Owner: Southeastern Tele. Co.
No Scale

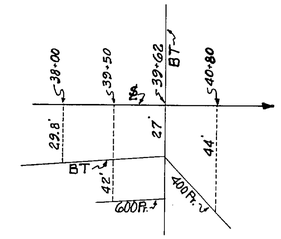

SANITARY SEWERS
Owner: City of Fort Walton Beach
No Scale

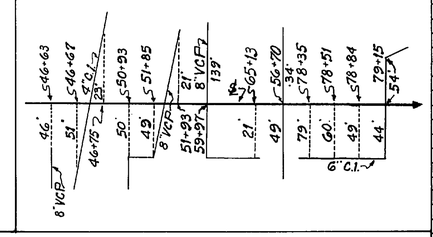

UTILITY POLES

POWER STA.	POWER Lt.	POWER Rt.	TELEPHONE STA.	TELEPHONE Lt.	TELEPHONE Rt.	TELEPHONE STA.	TELEPHONE Lt.	TELEPHONE Rt.
37+52		40'	36+83		32'	64+40	40'	
37+81	37'		36+83		27'	65+60		45'
39+39	44'		37+95		29'	66+25		40'
39+44	30'		39+39	44'		66+25		44'
40+05	45'		39+52		41'	66+31	44'	
40+14		32'	39+53	41'		67+53		44'
41+00	43'		39+55		39'	68+32		40'
41+04		49'	40+11		40'	68+77		44'
42+03		49'	40+83		40'	69+57		41'
42+23	44'		40+83		45'	70+32		44'
43+48	43'		41+97		44'	70+85		37'
44+72	43'		41+98		40'	71+93	43'	
46+56	43'		43+20		45'	72+26		39'
46+82		48'	43+21		39'	72+26		41'
48+83	44'		44+38		39'	73+71	48'	
50+11	42'		44+38		45	73+93		27'
50+19	30'		44+72	43'		73+93		29'
50+85		41'	45+58		41'	75+27		38'
50+94		42'	46+56	43'		75+28		36'
51+75	46'		46+82		48'	76+52		30'
51+96		43'	46+84		45'	76+52		33'
52+46	44'		47+75		42'	77+74		39'
53+67	45'		47+75		45'	77+75		33'
54+04		42'	48+59		39'	79+07		40'
55+63	45'		48+70		40'	80+34		29'
58+00		43'	49+90		41'	80+34		33'
58+14	43'		49+95		43'	81+58		41'
58+60	45'		50+11	42'		81+59		36'
59+48	44'		50+85		41'	83+49		39'
61+22	44'		50+94		42'	83+49		42'
61+24		43'	51+75	46'		84+84	42'	
61+70	44'	43'	51+96		43'	85+37		43'
62+86		43'	52+59		36'	85+43		46'
63+03	44'		53+14		42'	86+82	44'	
64+34	45'		53+67	45'		87+11		45'
65+02	43'		54+04		42'	87+12		42'
65+60		45'	54+05		38'	88+70		43'
66+31	44'		54+91		41'	88+71		45'
68+32	44'		55+54		39'	90+53		44'
70+32		44	55+83	45'		90+54		41'
70+33	43'		55+86		43'			
71+93	43'		56+94		43'			
73+71	48'		56+94		39'			
73+93		29'	57+88		39'			
75+03	46'		58+00		43'			
77+75		33'	58+14	43'				
77+77		46'	58+55	48'				
78+44	42'		58+59		39'			
81+37	40'		58+60	45'	43'			
81+58	41'		59+38		39'			
82+89	42'		59+38		42'			
84+84	42'		60+13		39'			
85+37		43'	60+13		42'			
85+43		46'	61+24		43'			
86+82	44'		61+70		40'			
88+71		45'	61+70	44'	43'			
88+82	44'		62+86		43'			
90+85	45'		63+25		43'			
91+74	45'		63+31		40'			
			64+34	45'	42'			
			64+36		39'			

Owner: Gulf Power Co.

Owner: Southeastern Telephone Co.

Note: Okaloosa T.V. Cable Co. Inc. also has lines on the above Telephone poles.

GAS MAINS
Owner: Okaloosa Co. Gas District
No Scale

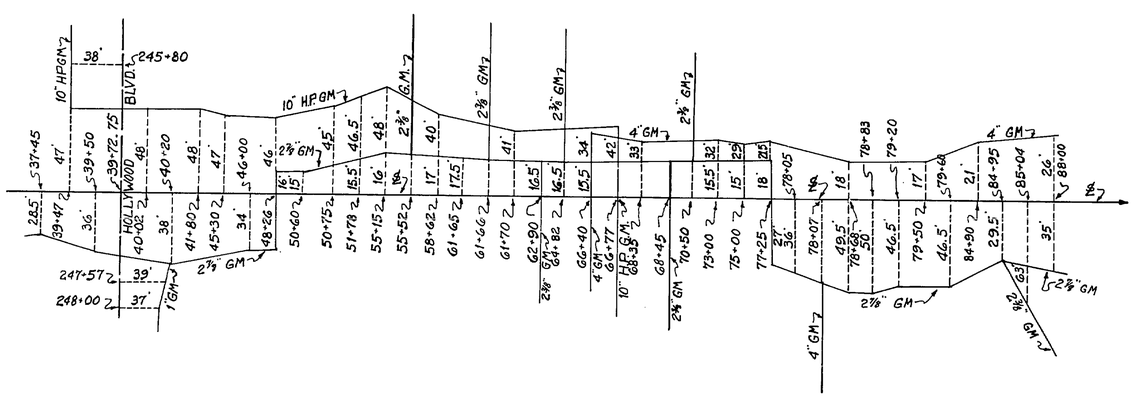

BORROW PIT Nº 1
There is an Existing Haul Route

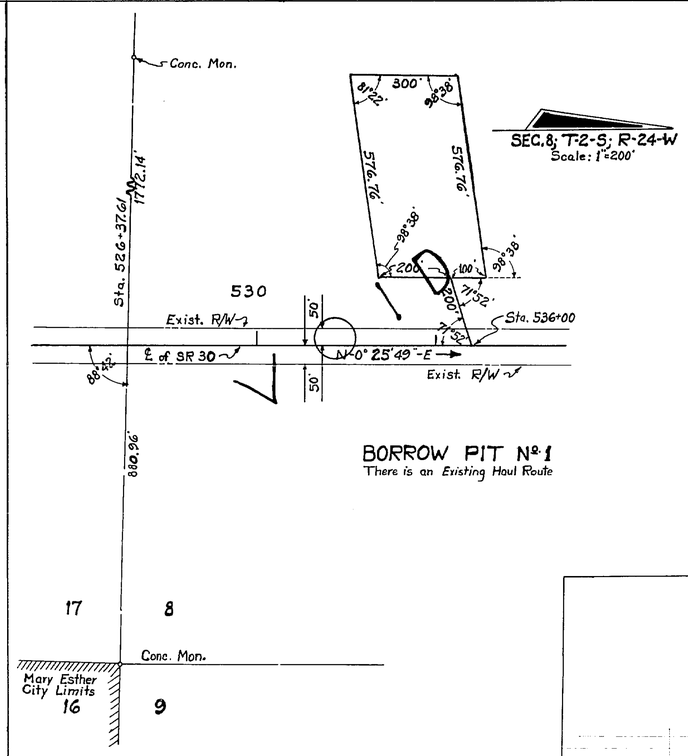

STATE OF FLORIDA
STATE ROAD DEPARTMENT

RIGHT OF WAY MAP

STATE ROAD No. 189 OKALOOSA COUNTY

	By	Date	Approved By	Date
Drawn				
Traced	D.R.V.	10-2-67		10-5-67 District Engineer
Checked				Engineer of Rights of Way
Compared				
Indexed				State Highway Engineer

Revision	By	Date

SECTION 57110-2508 SHEET 3 OF 3

BEAL STREET: FROM HOLLYWOOD BLVD. TO S.R. 5-189-A