34	R. Allen J. King etux	Q.C. Deed	6-24-48	53	190	20234	RW
35	Void - Covered by S.R.D. #34 R.						
36	W.E. Duggan etux	Q.C. Deed	6-30-48	53	178	20169	RW
37	Hugh Harrison etux	Q.C. Deed	6-24-48	53	166	20149	RW
38	VOID - covered by S.R.D. #34 R						
40	Anabell Somers etux-al	Q.C. Deed	7-1-48	53	182	20216	RW
41	Ovella K. Moore etux	Q.C. Deed	7-3-48	53	183	20217	RW
42	Jesse J. Barrow	Q.C. Deed	6-29-48	53	184	20218	Indentro
43	W.B. Somers etux	Q.C. Deed	7-1-48	53	185	20219	RW
44	M.J. Rock etux, etal	Q.C. Deed	6-26-48	53	187	20220	RW
45	L.B. Peadon etux	Q.C. Deed	6-28-48	53	189	20283	RW
46	Okaloosa County	Bill Contract	8-10-48				
47	W.E. Duggan etal, etux	Easement	8-30-48	53	309	20660	B.P.

FED. ROAD DIST. No.	STATE	FED.-AID PROJ. No.	FISCAL YEAR	SHEET NO.	TOTAL SHEETS
8	FLA.	1160-C 5251	1939	1	1

Book 15952

44

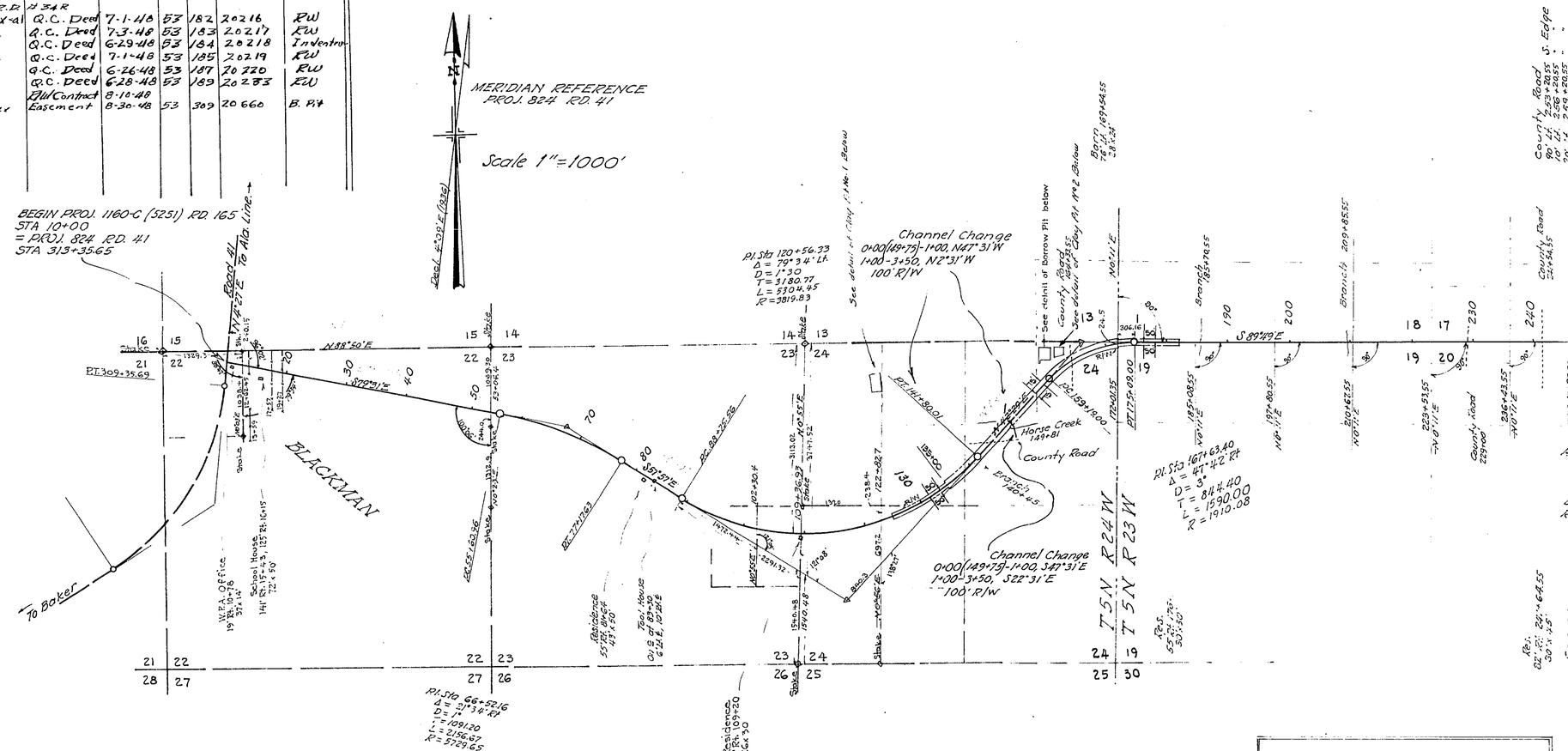

TABULATION OF DEEDS IN FILE

3RD NO.	GRANTOR	INSTRUMENT	DATE OF EXEC.	RECORDED BOOK	RECORDED PAGE	CLERK'S NO.	REMARKS
1	H.G. Holland etux	R/W Deed	10-11-39	32	488	6178	R/W
2	H.W. Steele etux	"	10-24-39	32	489	6179	"
3	John Z. Clawson, single	"	10-21-39	32	485	6175	"
4	J.D. Stokes etux	"	10-8-39	32	486	6176	"
5 R	John Z. Clawson Etux	Q.C. Deed	6-3-46	47	479	14,311	"
6	Ida O. Spears, widow	"	10-10-39	32	487	6177	"
7	VOID - Did not Cover land in question		6-5-46				
8	S.M. Milligan	Q.C. Deed	11-22-41	36	524	2350	R/W
9	M.T. Barrow & Nancy M. Barrow	Q.C. Deed	11-22-41	36	522	2348	R/W
10	Herndon - McDaniel Motor Co.	Mortgage	12-3-41	4	462	2430	R/W
11	Nora Steele, a widow	Q.C. Deed	11-22-41	36	525	2352	R/W
12	M.J. King, J.F. King Etux	"	5-28-46	47	481	14,312	"
13	Mrs. A.M. Howell	Q.C. Deed	11-22-41	36	521	2347	R/W
14	Alma Barrow & Jessie J. Barrow	Q.C. Deed	11-22-41	36	524	2351	R/W
15	VOID - Mtg Cancelled 6-5-46						
16	Clifton Rosell, etux	"	6-3-46	47	482	14,312	"
17	James D. Godwin & Belle Godwin	Q.C. Deed	11-22-41	36	523	2349	R/W
18							
19	Mrs. Lizzie Gavin Etvir	Q.C. Deed	6-1-46	47	418	14161	R/W
20	W.F. King	"	5-28-46	47	483	14,316	"
21	I.I. Fund	Easement	12-16-41	36	541	2423	R/W
22							
23	United States of Amer. Sec. of Agric.	Easement	10-19-42	37	209	4163	B.P.
24	Okaloosa County Abstract Co.	Abstract	9-25-39				
25	D.F. Smith Etux	Easement	6-11-46	47	419	14163	B.P.
26	Okaloosa County	Letter	6-11-46				B.P.
27	U.S. of America	Sub. to Easmt	7-18-46	49	1C	14762	
28	Okaloosa Co.	R/W Cont	7-9-46				
29	D.F. Smith etux	Easmt	11-13-46	49	150	15398	B.P.
30	T.R. Sanderson etux	Q.C. Deed	6-30-48	53	172	20168	RW
31							
32							
33							

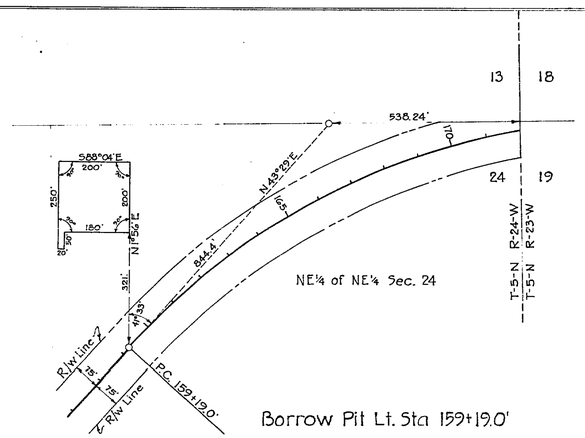

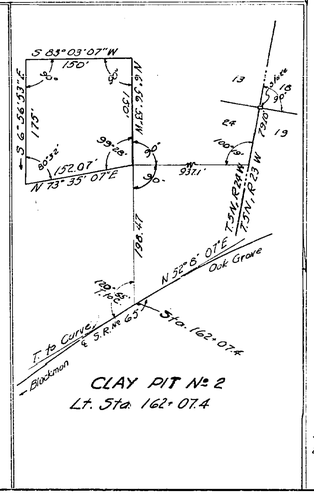

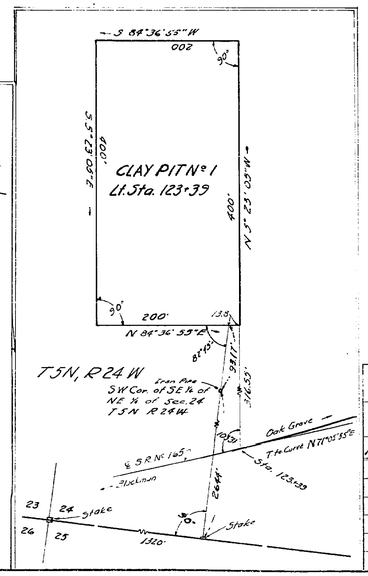

WIDTH OF REQUIRED R/W

Sta 10+00 – 135+00 50' Lt & 50' Rt.
135+00 – 172+01.35 75' " " 75' "
172+01.35 – 249+74.15 50' " " 50' "
249+74.15 – 264+49.5 75' " " 75' ".

Note:
On account of error in bearing of 1°00' at P.I. Sta. 72+97.07, Proj. 824 Road 41, 1°00' should be added to all N & E (S & W) bearings and 1°00' should be subtracted from all N & W (S & E bearings.

Sta 10+00 – Sta 264+49.5 = 4.819 mi.

S.R. 2 SECTION 1 5710

STATE OF FLORIDA
STATE ROAD DEPARTMENT

RIGHT OF WAY MAP

PROJ. 1160-C(5251) RD.(165) OKALOOSA COUNTY

	Names	Dates	Approved by
Designed			Bridge Engineer
Drawn	H.K.-J.L.M.	8-28-39	
Traced	J.L.M.	8-30-39	State Highway Engineer
Checked			Drawing / Index No.
Revised	T.L.C.	12-31-41 2-16-44	