5707 PROJ 156

FED. ROAD DIST. No.	STATE	FED. AID PROJ. No.	FISCAL YEAR	SHEET NO.	TOTAL SHEETS
8	FLA.	156	1939	1	1

FIELD BOOK NO. 15,199

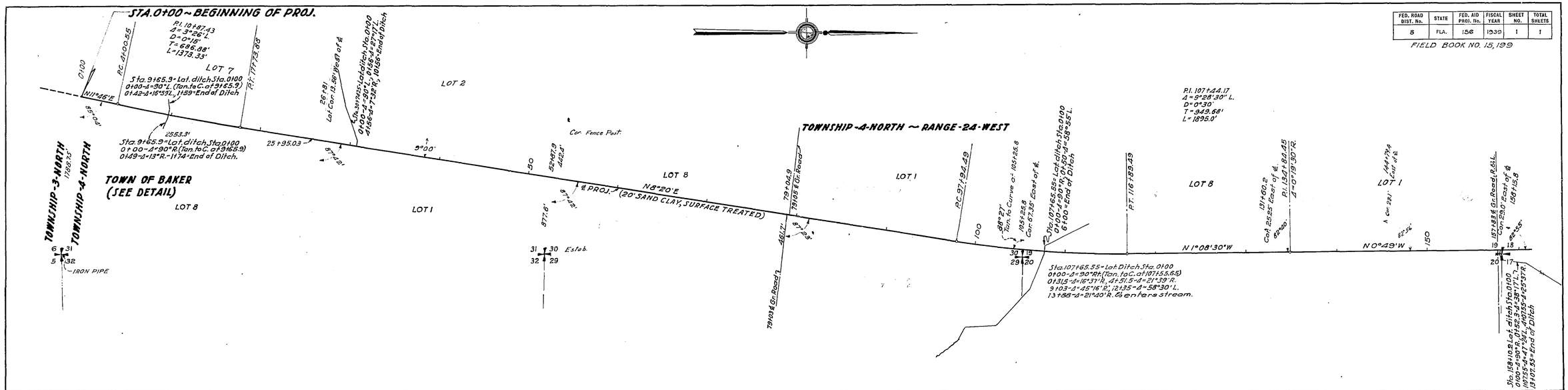

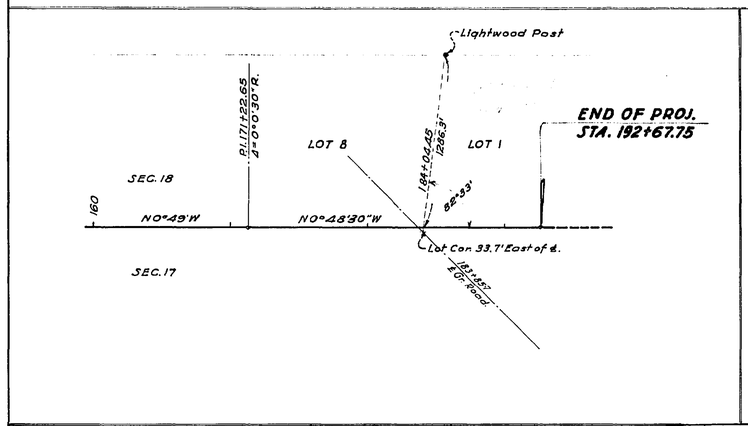

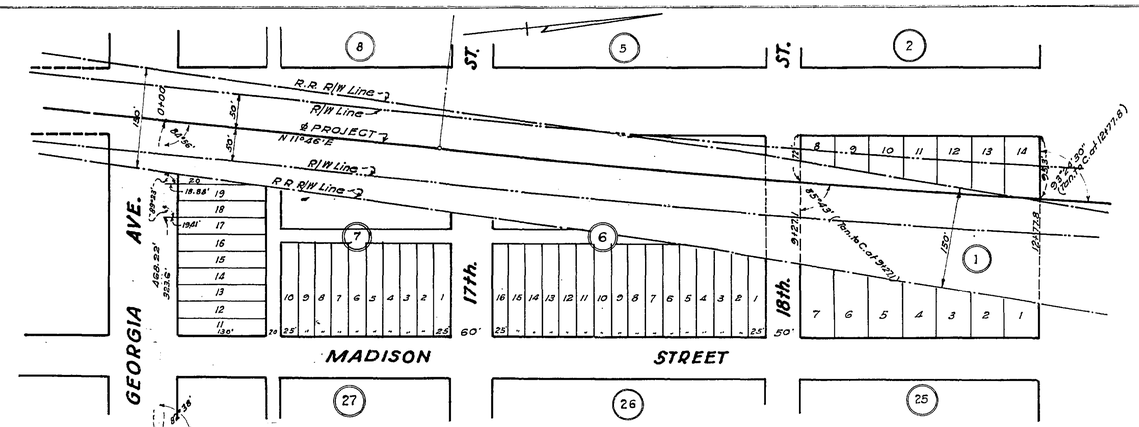

DETAIL OF PROJ. 156, ROAD 41 IN THE TOWN OF BAKER

Note:-
This detail compiled from notes of Reeve's survey, Proj. 156 (Field Book No. 15,199) & R/W Map Proj. 156, Prepared in Division Office.

SCALE:-1"=100'

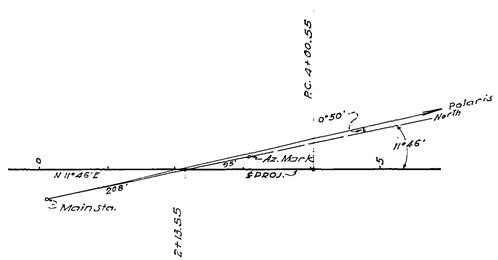

DETAIL OF MERIDIAN OBSERVATION

-NOTE-
All bearings shown are true, and based on this observation. Magnetic Variation 3°48' East, 8/2 P.M., E.S.T. Aug. 3, 1938.

SUMMARY OF CULVERTS

STATION	SIZE	LENGTH	TYPE
9+65.90	24"	52.6'	C.I. Pipe
30+74.25	24"	60.0'	C.I. "
54+58.25	24"-18"	44.2'	C.I. "
70+80.60	2'-2'	38.0'	Conc. Box
107+65.55	2'-2'	46.2'	" "
159+16.20	3'-2'	34.0'	" "
180+84.65	36"	47.5'	C.I. Pipe
183+85.70	2'-2'	51.0'	Conc. Box

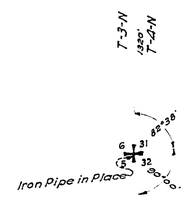

The above shows existing alignment as of Sept. 5, 1939.

Div. Engr. of R/W

5707

STATE OF FLORIDA
STATE ROAD DEPARTMENT
R/W MAP ~ PROJ. 156
STATE ROAD NO. 41-OKALOOSA COUNTY
SCALE-1"=500'

	Names	Dates	Approved by
Designed	-	-	Bridge Engineer.
Drawn	B. Collins	Mar. 1938	
Traced			State Highway Engineer.
Checked	RCG.	6-16-1939	Drawing / Index No.
Revised			