FED ROAD DIV. No.	STATE	PROJECT No.	FISCAL YEAR	SHEET No.
3	FLA.	57060-2901		1

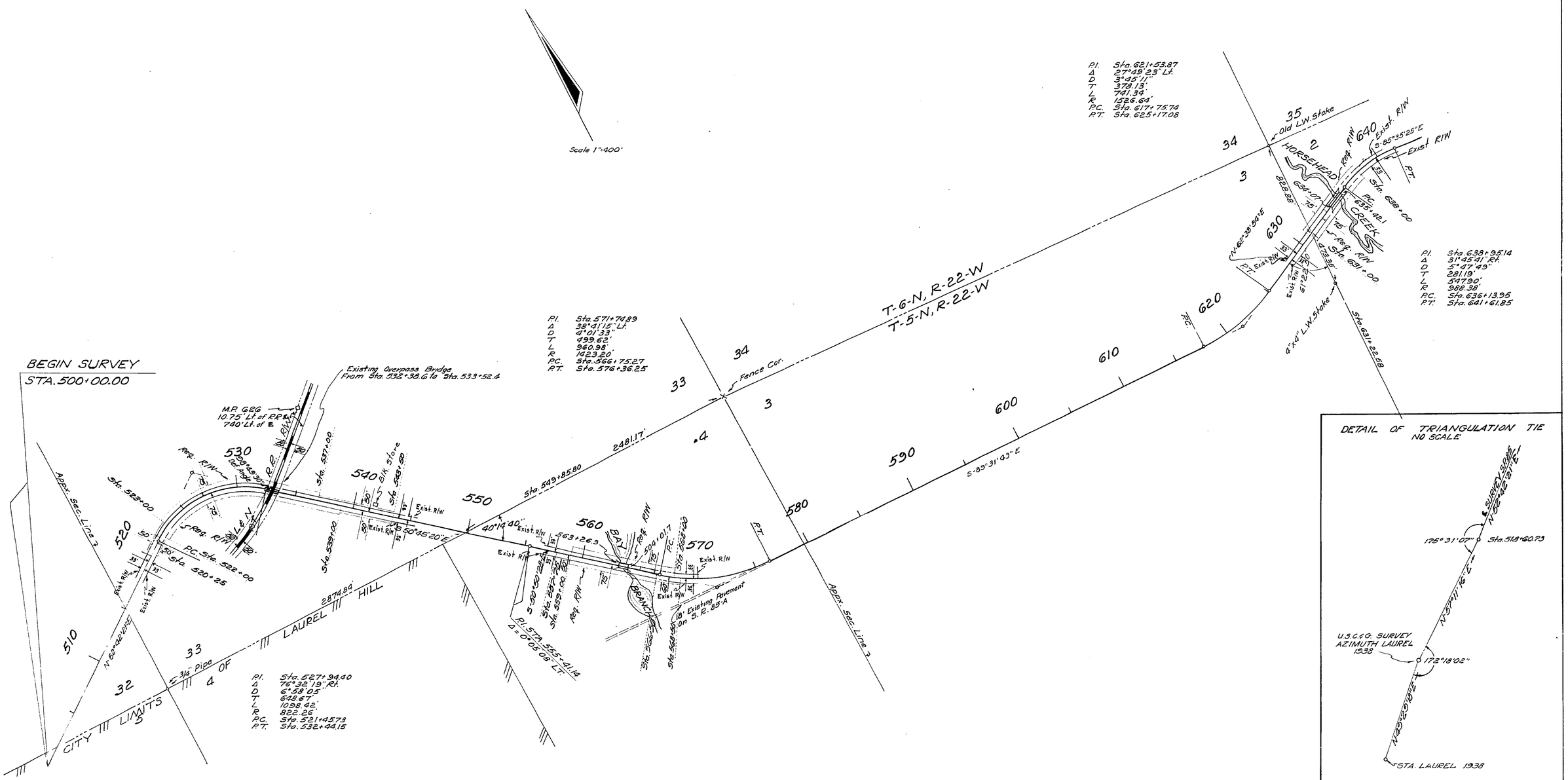

P.I. Sta. 571+74.89
Δ 38°41'15" Lt.
D 4°10'33"
T 499.62'
L 960.98'
R 1423.20'
P.C. Sta. 566+75.27
P.T. Sta. 576+36.25

P.I. Sta. 527+94.40
Δ 76°32'19" Rt.
D 6°58'05"
T 648.67'
L 1098.42'
R 822.26'
P.C. Sta. 521+45.73
P.T. Sta. 532+44.15

P.I. Sta. 621+53.87
Δ 27°49'23" Lt.
D 3°45'11"
T 378.13'
L 741.34'
R 1526.64'
P.C. Sta. 617+75.74
P.T. Sta. 625+17.08

P.I. Sta. 638+95.14
Δ 31°45'41" Rt.
D 5°47'49"
T 281.19'
L 547.90'
R 988.39'
P.C. Sta. 636+13.95
P.T. Sta. 641+61.85

DETAIL OF TRIANGULATION TIE
NO SCALE

STATE OF FLORIDA
STATE ROAD DEPARTMENT

RIGHT OF WAY MAP

STATE ROAD No. 85 OKALOOSA COUNTY

	BY	DATE	APPROVED BY	DATE
DRAWN			T. B. Webb DISTRICT ENGINEER	11-3-69
TRACED	B.H.	10-27-68		
CHECKED			ENGINEER OF RIGHTS OF WAY	11-7-69
COMPARED				
INDEXED			STATE HIGHWAY ENGINEER	

REVISION	BY	DATE
Blk. Store	DFE-MHC	2-26-71

SECTION. 57060-2901 SHEET 1 OF 2

BRIDGES NO. 25-A, 26-A, & 27-A ON S.R. 85

A. R. COOSWELL, JACKSONVILLE, FLORIDA — INK LINEN —

FED. ROAD DIV. No.	STATE	PROJECT No.	FISCAL YEAR	SHEET No.
3	FLA.	57060-2901		2

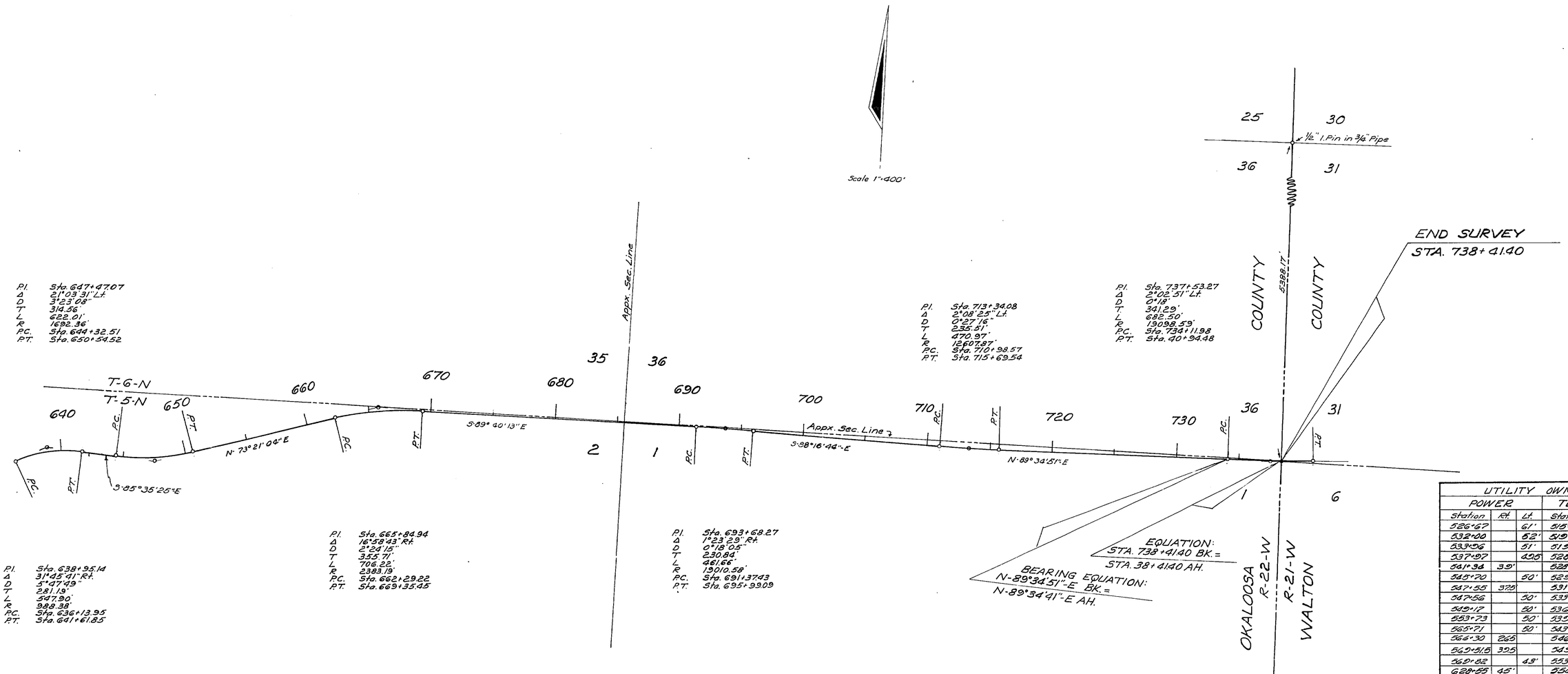

P.I. Sta. 647+47.07
Δ 21°03'31" Lt.
D 3°23'08"
T 314.56'
L 622.01'
R 1692.36'
P.C. Sta. 644+32.51
P.T. Sta. 650+54.52

P.I. Sta. 638+95.14
Δ 31°45'41" Rt.
D 5°47'49"
T 281.19'
L 547.90'
R 988.38'
P.C. Sta. 636+13.95
P.T. Sta. 641+61.85

P.I. Sta. 665+84.94
Δ 16°58'43" Rt.
D 2°24'15"
T 335.71'
L 706.22'
R 2383.19'
P.C. Sta. 662+29.22
P.T. Sta. 669+35.45

P.I. Sta. 713+34.08
Δ 2°08'25" Lt.
D 0°27'16"
T 255.51'
L 470.97'
R 12607.87'
P.C. Sta. 710+98.57
P.T. Sta. 715+69.54

P.I. Sta. 693+68.27
Δ 1°23'29" Rt.
D 0°18'05"
T 230.84'
L 461.66'
R 19010.58'
P.C. Sta. 691+37.43
P.T. Sta. 695+99.09

P.I. Sta. 737+53.27
Δ 2°02'51" Lt.
D 0°18'
T 341.29'
L 682.50'
R 19098.59'
P.C. Sta. 734+11.98
P.T. Sta. 40+94.48

UTILITY OWNERS					
POWER			TELEPHONE		
Station	Rt.	Lt.	Station	Rt.	Lt.
526+67		61'	515+81	33'	
532+00		52'	519+81	30.5'	
533+56		51'	519+54		27.5'
537+97		49.5'	528+70	35'	
541+34	39'		528+61		28.5'
545+70		50'	529+79	56'	
547+55	37.5'		531+81	59'	
547+56		50'	533+32	34'	
549+17		50'	536+56	31'	
553+73		50'	539+87	30'	
565+71		50'	543+19.5	30'	
566+30	26.5		546+47	30'	
569+51.5	39.5		549+78	27'	
569+82		43'	553+10	26'	
628+55	45'		556+41	26'	
633+43	53.5		559+71.5	26.5'	
637+88	45'		565+71		50'
637+99		43.5'	566+30	26.5'	
642+98	61.5		568+11	33.5'	
			569+51.5	39.5'	
			569+52	29'	
			569+82		43'
			624+83		29'
			628+68		28'
			631+81		27'
			636+51		27.5'
			638+51		28.5'
			640+12		29'
			641+78.5		35'
			563+00	36.5'	
			635+41	25'	
Owned By: Choctawhatchee Elec. Coop.			Owned By: Florida Telephone Co.		

WATER MAIN
OWNER: CITY OF LAUREL HILL
NO SCALE

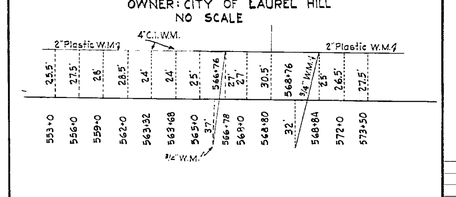

STATE OF FLORIDA
STATE ROAD DEPARTMENT

RIGHT OF WAY MAP

STATE ROAD No. 85 OKALOOSA COUNTY

	By	Date	Approved By	Date
Drawn			T. Rudd	11-3-69 District Engineer
Traced	B.H.	10-27-69		
Checked				11-7-69 Engineer of Rights of Way
Compared				
Indexed				State Highway Engineer

Revision	By	Date

SECTION 57060-2901 SHEET 2 OF 2

BRIDGES Nº 25-A, 26-A & 27-A ON S.R. 85

A. R. COGSWELL, JACKSONVILLE, FLORIDA