FED. ROAD DIV. No.	STATE	F A PROJECT No.	FISCAL YEAR	SHEET No.
3	FLA.			1

STATE PROJECT NO. 57050-2508

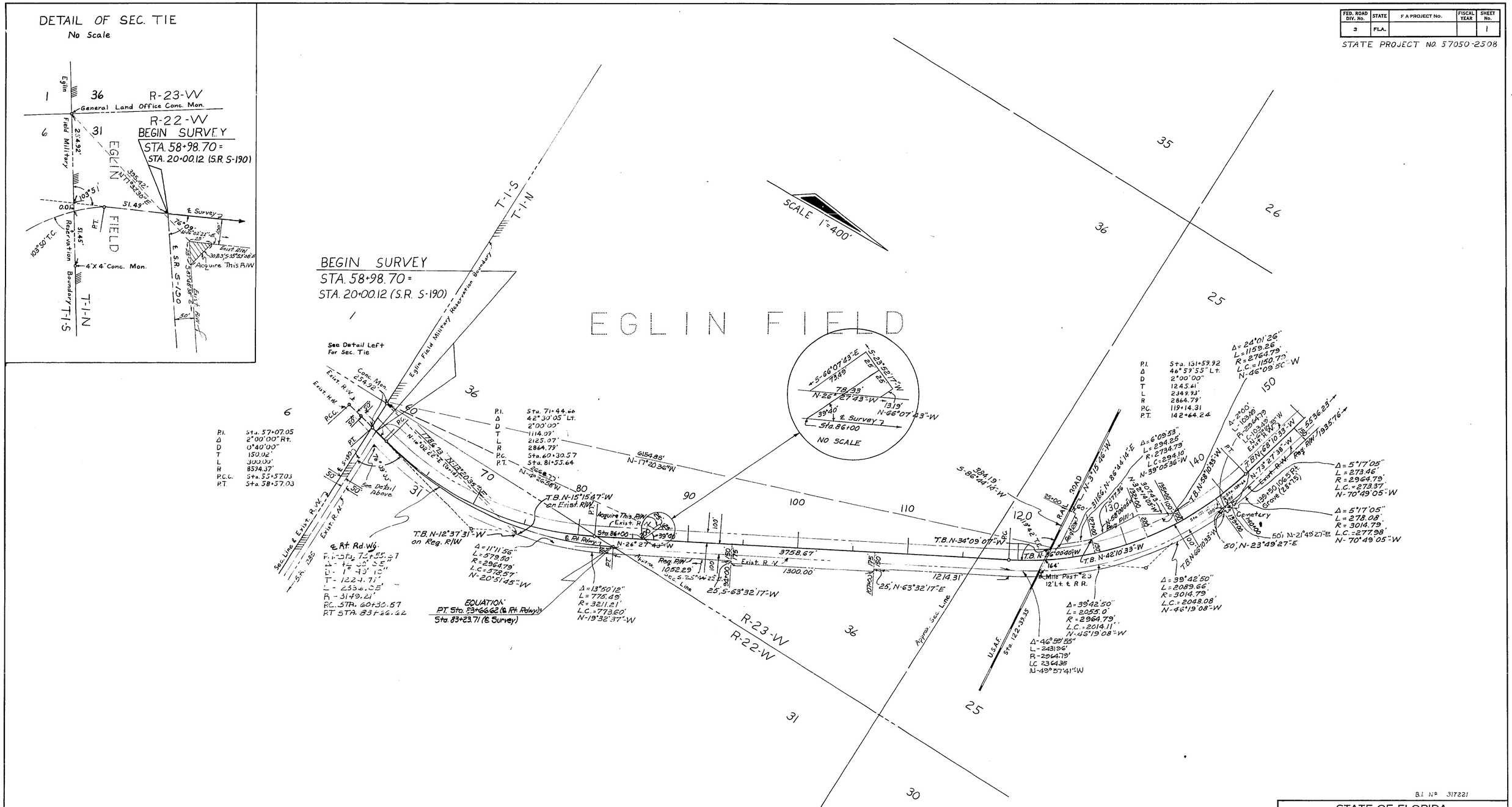

STATION	X	Y	CONVERGENCE	SCALE FACTOR
57+07.05	1372605.3456	563457.0249	1°00'05.21"	.999968811
71+44.66	1373002.5621	564838.7055	1°00'03.07"	.999969239
131+59.92	1370276.1826	570316.0582	1°00'19.28"	.999970954
220+88.94	1361581.1715	572898.1195	1°01'09.51"	.999971743
238+38.62	1361335.6730	575173.3770	1°01'11.15"	.999972493

B.I. Nº 317221

STATE OF FLORIDA
DEPARTMENT OF TRANSPORTATION

RIGHT OF WAY MAP

STATE ROAD No. 85 OKALOOSA COUNTY

	By	Date	Approved By	Date
Drawn	M.A.B.	6-21-71	[signature]	6-19-72 District Engineer
Traced	M.A.B.	6-24-71	[signature]	6-29-72 Engineer of Right of Way
Checked				
Compared				
Indexed				State Highway Engineer

Revision	By	Date
R/W Data	FA-MHC	1-2-73
Cor. Chg.	HEB-MHC	8-3-72
Curve Data	HEB-MHC	6-27-72

SECTION. 57050-2508 SHEET 1 OF 3

END OF FOUR LANE TO NICEVILLE PRISON

FED. ROAD DIV. No.	STATE	F A PROJECT No.	FISCAL YEAR	SHEET No.
3	FLA.			2

STATE PROJECT NO. 57050-2508

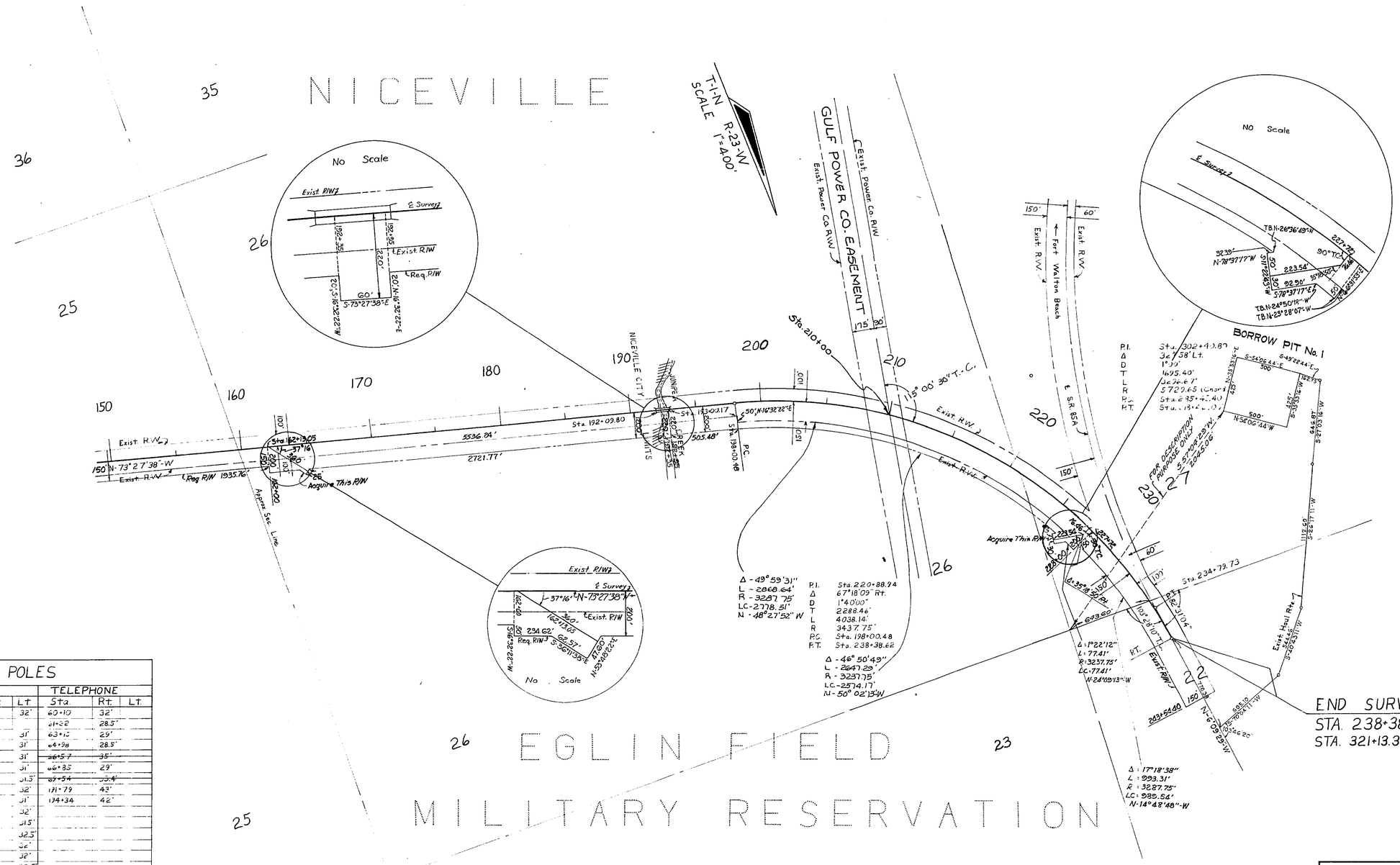

Δ	49° 59' 31"
L	2868.64'
R	3237.75'
LC	2778.51'
N	48° 27' 52" W

P.I.	Sta. 220+88.94
Δ	67°18'09" Rt.
D	1°40'00"
T	2288.46'
L	4038.14'
R	3437.75'
P.C.	Sta. 198+00.48
P.T.	Sta. 238+38.62

Δ	46° 50' 49"
L	2647.29'
R	3237.75'
LC	2574.17'
N	50° 02' 54" W

P.I.	Sta. 302+40.80
Δ	36° 38' L.t.
D	1°39'
T	1695.40'
L	3626.67'
R	3729.65 (Chord)
Sta.	285+42.40
Sta.	154+00.0

FOR DESCRIPTION PURPOSE ONLY
S 67°08'29" W
2094.06

Δ	1°22'12"
L	77.41'
R	3237.75'
LC	77.41'
N	24°58'13" W

Δ	17°18'38"
L	993.31'
R	3237.75'
LC	985.54'
N	14°48'48" W

END SURVEY
STA. 238+38.62 =
STA. 321+13.38 (S.R. 85A)

UTILITY POLES

POWER						TELEPHONE		
Sta.	Rt.	Lt.	Sta.	Rt.	Lt.	Sta.	Rt.	Lt.
60+43		46'	124+39		32'	60+10	32'	
63+41		32'	124+36	36'		61+82	28.5'	
64+63	61'		127+43		31'	63+15	29'	
66+56		32'	130+47		31'	64+98	28.5'	
69+55		32'	133+52		31'	~~66+57~~	~~35'~~	
72+60		31.5'	136+51		31'	68+83	29'	
72+61	36'		139+69		31.5'	~~69+54~~	~~33.4'~~	
75+64		31'	142+66		32'	131+79	43'	
75+68	35'		145+70		31'	134+34	42'	
78+71		32'	148+72		32'			
79+73	35'		151+77		31.5'			
81+77		32.5'	154+84		32.5'			
84+71		32'	157+86		32'			
87+71		32.5'	162+44		32'			
90+79		32.5'	167+03		32.5'			
93+85		32.5'	171+62		32'			
96+88		32.5'	176+21		32.5'			
99+96		32.5'	180+83		31'			
102+97		32.5'	185+33		33'			
105+05		32.5'	189+97		33'			
109+07		32.5'	194+57		33'			
112+09		33'	199+16		32'			
115+16		33'	203+76		33'			
118+26		32'	207+59		33'			
121+26		33.5'	66+57	35'				
121+33	34.5'		69+54	33.4'				
Owner Gulf Power Co.			66+57	35'		Owner Continental Telephone Co.		

Rt. 85 Borrow Pit No. 1	M. F. R.	10-17-73	
Add Rt. 85 Sec. 5	M.M.M.	1-4-72	
R/W data	BR-MHC	1-2-73	
REVISION	BY	DATE	

STATE OF FLORIDA
DEPARTMENT OF TRANSPORTATION

RIGHT OF WAY MAP

STATE ROAD No. 85 OKALOOSA COUNTY

	BY	DATE	APPROVED BY	DATE
DRAWN	M.A.B.	6-21-71		
TRACED	M.A.B.	6-25-71	DISTRICT ENGINEER	
CHECKED				
COMPARED			ENGINEER OF RIGHT OF WAY	6-28-72
INDEXED			STATE HIGHWAY ENGINEER	

SECTION 57050-2508 SHEET 2 OF 3

END OF FOUR LANE TO NICEVILLE PRISON

FED. ROAD DIV. No.	STATE	F A PROJECT No.	FISCAL YEAR	SHEET No.
3	FLA.			3

STATE PROJECT NO. 57050-2508

DETAIL OF GAS MAIN

No Scale



Owner:
Okaloosa County Gas District

DETAIL OF TELE. CABLE

No Scale

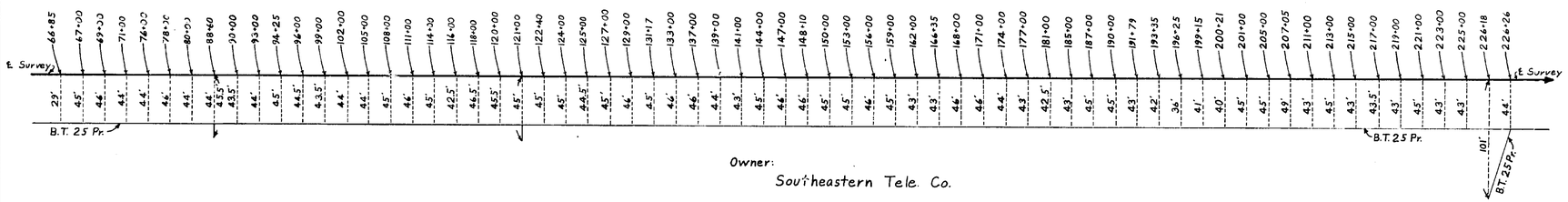

Owner:
Southeastern Tele. Co.

DETAIL OF TELE. CABLE

No Scale

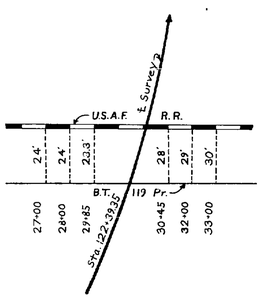

Owner:
United States Air Force

STATE OF FLORIDA
DEPARTMENT OF TRANSPORTATION

RIGHT OF WAY MAP

STATE ROAD NO. 85 OKALOOSA COUNTY

	By	Date	Approved By	Date
Drawn	M.A.B.	6-21-71		6-28-72 District Engineer
Traced	M.A.B.	6-25-71		
Checked				6-29-72 Engineer of Right of Way
Compared				
Indexed				State Highway Engineer

Revision	By	Date

SECTION. 57050-2508 SHEET 3 OF 3

END OF FOUR LANE TO NICEVILLE PRISON