FED. ROAD DIV. No.	STATE	PROJECT No.	FISCAL YEAR	SHEET No.
3	FLA.			1

STATE PROJECT NO. 57040-2537

UTILITY POLES

POWER

STA.	RT.	LT.	STA.	RT.	LT.
			579+03	38'	
			580+19		49'
			580+50 *	37.8'	
			580+51	37.8'	
			581+20		50'
			584+075		26.5'
			584+49.5*	39'	
			585+49.4*	39'	
			589+02 *	39'	
			591+29 *	37'	
			593+37 *	38'	
493+61 *	37'		595+09		49'
497+67.5*	36.5'		595+76 *	37'	
502+49 *	37'		596+47 *	37.5'	
502+51	37.5'		598+24 *	37'	
507+81.5 *	31'		601+56 *	38'	
515+32 *	38.3'		601+62		42'
520+32 *	37.8'		602+79	38'	
525+33	37'		605+93	147'	
529+35	36.7'		606+23		58'
529+37.5	37'		606+23	113'	
533+76	36.8'		606+34	91'	
537+77	37.2'		606+79	38.5'	
541+13	37.4'		611+26.5	37'	
542+30	37.8'		611+36.5	37'	
546+81	37.6'		611+43.5	37'	
551+24.5	36.9'		615+80.5	37'	
556+79.5*	37.5'		620+30	37.5'	
558+90	37.5'		625+32.5	38'	
562+91	38.5'		629+73	37'	
564+72	38.2'		636+72	38'	
567+41	38'				
571+44 *	37.8'				
572+54		45.4'			
573+21 *	38.3'				
576+00	37.8'				
578+93		45'			
579+02 *	38'				

Owner:

Choctowhatchee Electric Co-op.

* Twin City Cable Vision

TELEPHONE

STA.	RT.	LT.
596+47	37.5'	
600+44	48'	
601+56	38'	
601+62		42'
631+68		28'
633+31		27.5'
635+27		26'

Owner:

Southeastern Telephone Company

STA.	RT.	LT.
512+20		35.3'
514+47		35.3'
515+32	38.3'	
516+73.5		36'
518+96.5		34.5'
521+21		33.9'
523+42.5		34.4'
525+69		34.7'
527+94.5		34.5'
530+19		34.5'
532+45		34.5'
534+70		34.5'
536+98		34.6'
539+23		34.7'
541+46		34.7'
543+73		34.9'
545+95.5		34.8'
548+24		34.8'
550+47		35.2'
552+72		35.3'
554+96		35.1'
556+79.5	37.5'	

Owner:

United States Air Force

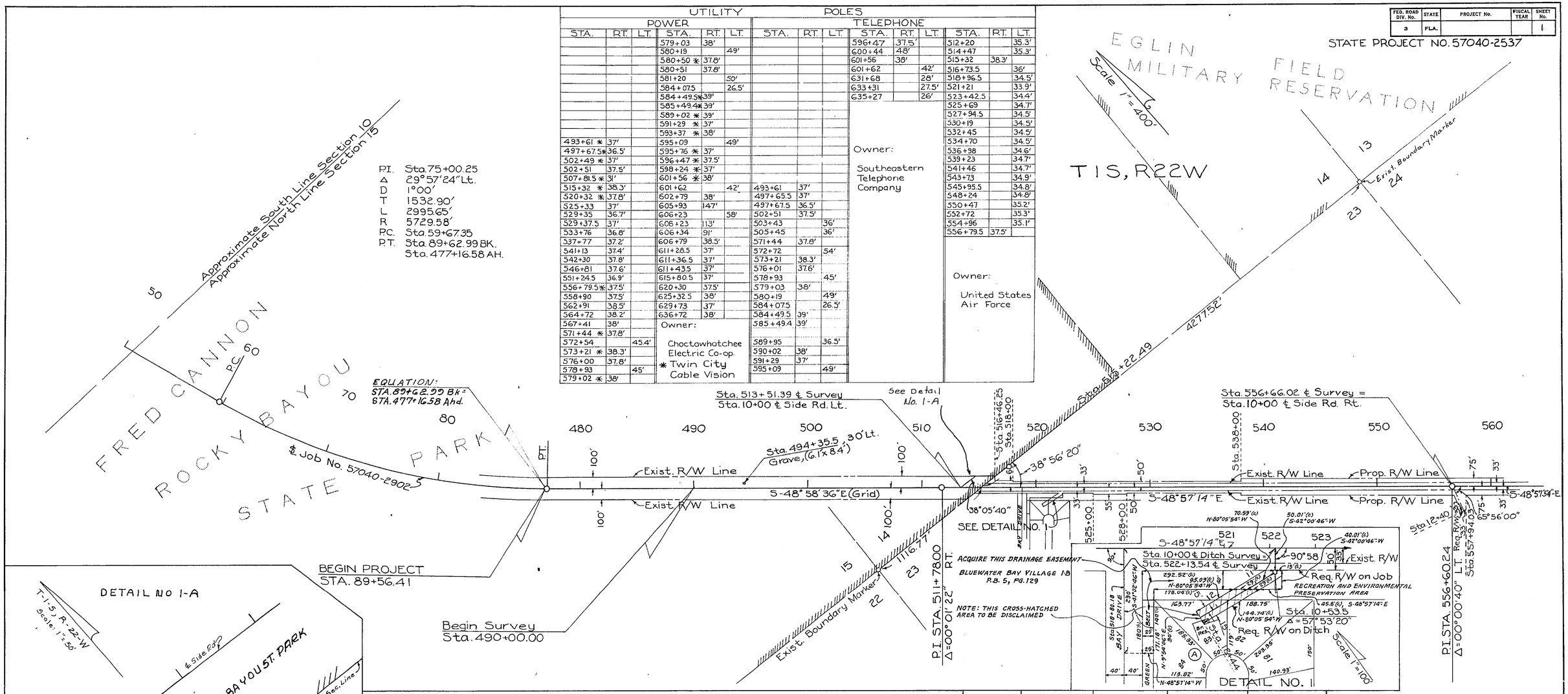

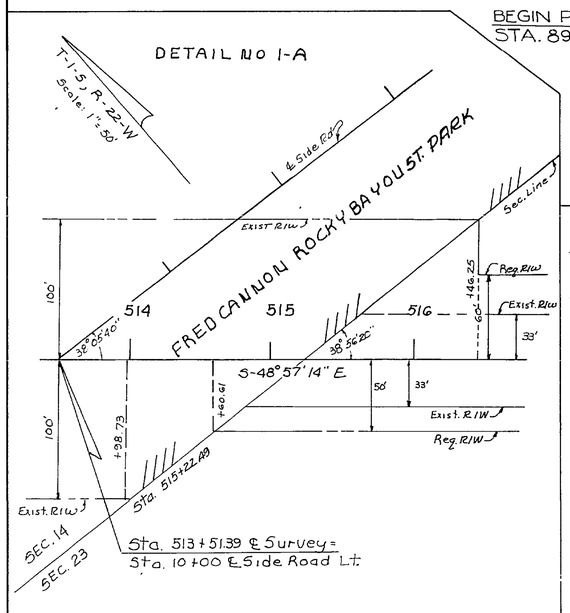

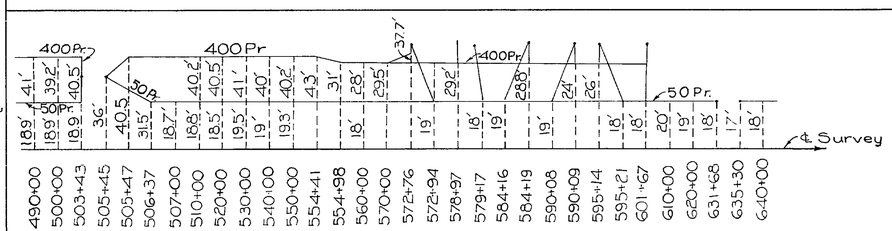

DETAIL OF TELEPHONE CABLE

NO SCALE

Owned By:
Southeastern Telephone Company

STATION	X	Y	CONVERGENCE	SCALE FACTOR
75+00.25	1390334.4593	549718.9995	0° 58' 22.01"	.999964903
511+78.00	1393573.8905	546900.6900	0° 58' 3.13"	.999964150
556+60.24	1396954.1939	543957.4711	0° 57' 43.44"	.999963382
582+06.52	1398874.8130	542285.8492	0° 57' 32.25"	.999962955
603+86.80	1400518.5134	540853.5503	0° 57' 22.67"	.999962594
639+98.58	1409510.8703	533026.8801	0° 56' 30.30"	.999960699

STATE OF FLORIDA
DEPARTMENT OF TRANSPORTATION

RIGHT OF WAY MAP

STATE ROAD No. 20 OKALOOSA COUNTY

	BY	DATE	APPROVED BY	DATE
DRAWN			E. W. Grace	5-27-71 DISTRICT ENGINEER
TRACED	JRS	3-1-71		
CHECKED	KBS	5-12-71		6-2-71 ADMINISTRATOR, R/W ENGINEERING
COMPARED				
INDEXED				STATE HIGHWAY ENGINEER

REVISION	BY	DATE
Ditch	BW	4-20-82
Deleted Exc R/W	GLA-MSC.	1-12-72
Detail 1/B 1-A	RS-MAC	6-7-71

SECTION 57040-2537 SHEET 1 OF 4

B.I.N.2. 317224

S.R.20 FROM ROCKY BAYOU BRIDGE TO WALTON CO. LINE

FED. ROAD DIV. No.	STATE	PROJECT No.	FISCAL YEAR	SHEET No.
3	FLA.			2

STATE PROJECT NO. 57040-2537

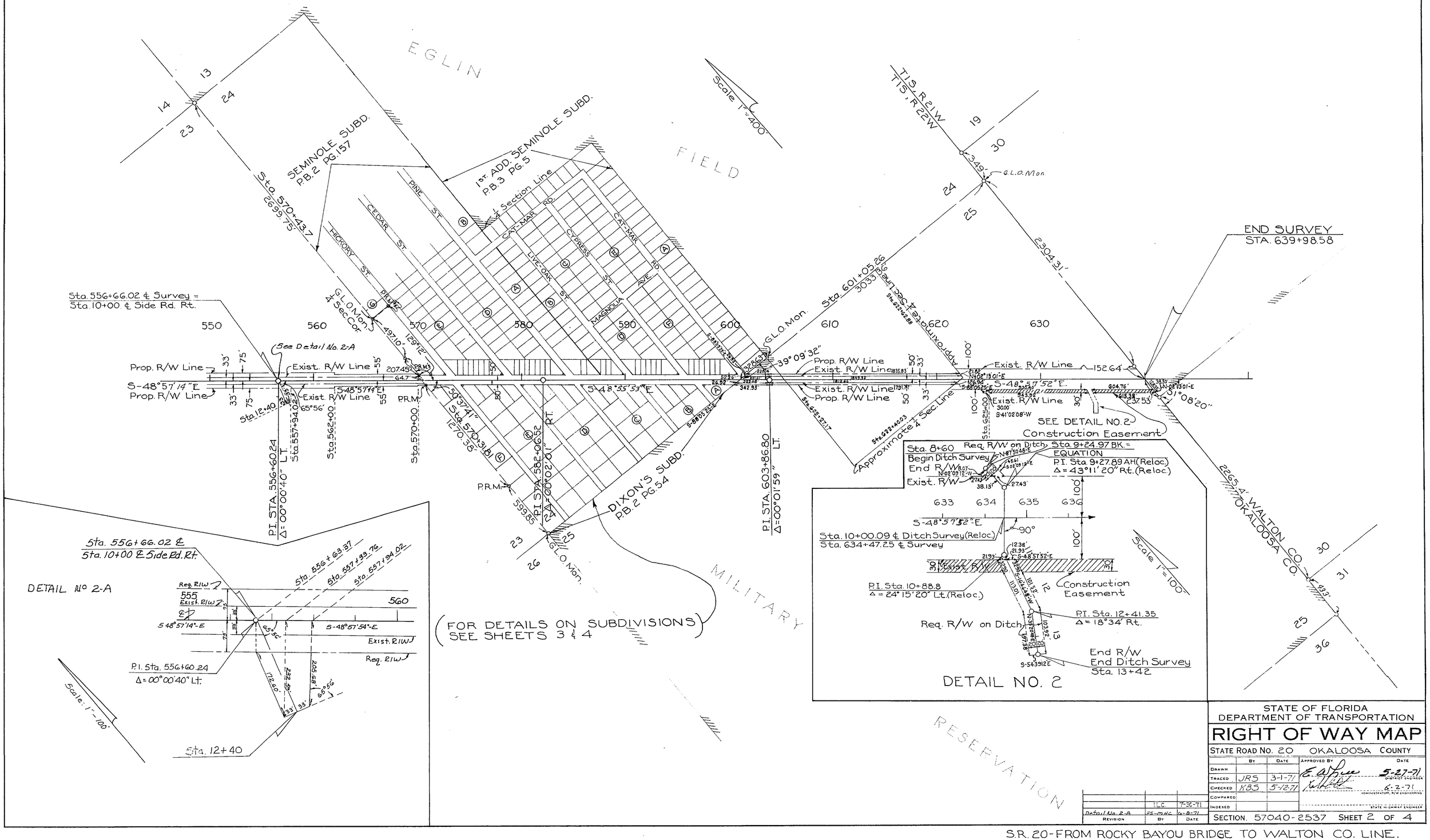

STATE OF FLORIDA
DEPARTMENT OF TRANSPORTATION

RIGHT OF WAY MAP

STATE ROAD No. 20 OKALOOSA COUNTY

	By	Date	Approved By	Date
Drawn				
Traced	JRS	3-1-71	District Engineer	5-27-71
Checked	KBS	5-12-71	Administrator, R/W Engineering	6-2-71
Compared				
Indexed			State Highway Engineer	

Revision	By	Date
	T.L.C.	7-30-71
Detail No. 2-A	FS-MNC	6-8-71

SECTION 57040-2537 SHEET 2 OF 4

S.R. 20-FROM ROCKY BAYOU BRIDGE TO WALTON CO. LINE.

FED. ROAD DIV. No.	STATE	PROJECT No.	FISCAL YEAR	SHEET No.
3	FLA.			3

STATE PROJECT NO. 57040-2537

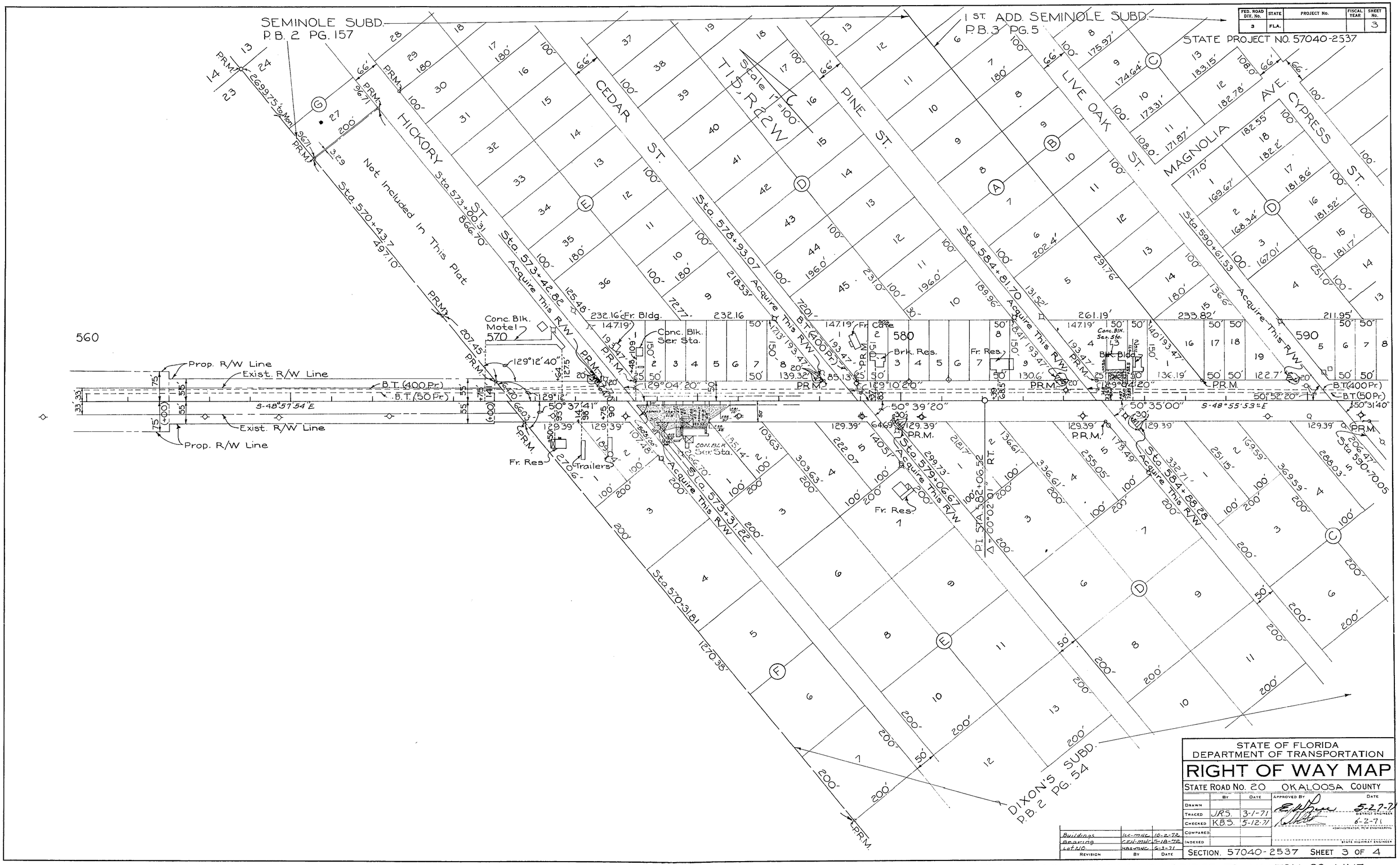

STATE OF FLORIDA
DEPARTMENT OF TRANSPORTATION

RIGHT OF WAY MAP

STATE ROAD NO. 20 OKALOOSA COUNTY

	By	Date	Approved By	Date
Drawn				5-27-71 District Engineer
Traced	JRS.	3-1-71		
Checked	KBS.	5-12-71		6-2-71 Administrator, R/W Engineering
Compared				
Indexed				State Highway Engineer

Revision	By	Date
Buildings	LCC-MHC	10-2-72
Drawing	CRH-MHC	4-18-72
Lot No.	HBS-MHC	6-3-71

SECTION. 57040-2537 SHEET 3 OF 4

S.R. 20 FROM ROCKY BAYOU BRIDGE TO WALTON CO. LINE

FED. ROAD DIV. No.	STATE	PROJECT No.	FISCAL YEAR	SHEET No.
3	FLA.			4.

STATE PROJECT NO. 57040-2537

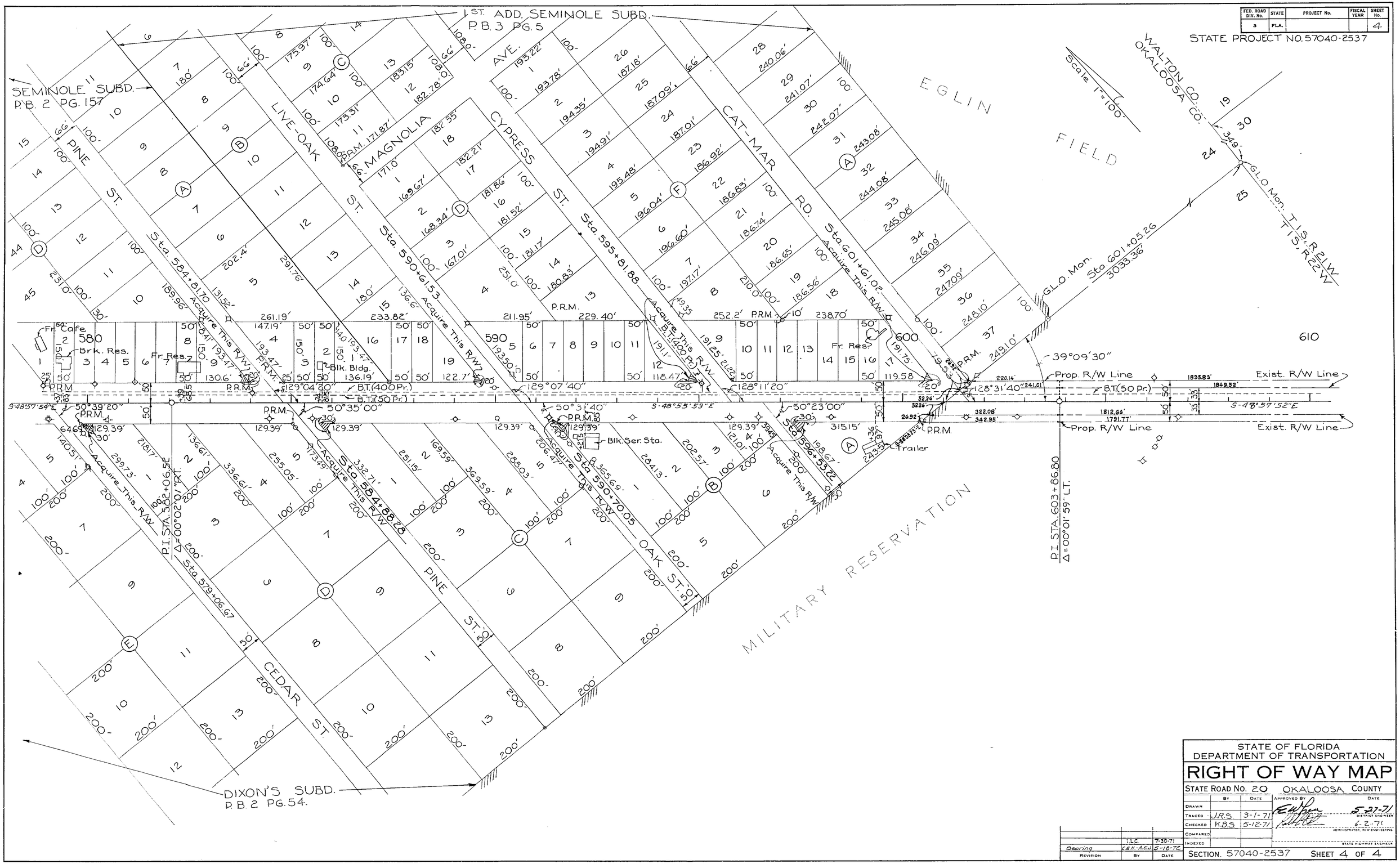

STATE OF FLORIDA
DEPARTMENT OF TRANSPORTATION

RIGHT OF WAY MAP

STATE ROAD No. 20 OKALOOSA COUNTY

	By	Date	Approved By	Date
Drawn				5-27-71
Traced	J.R.S.	3-1-71	District Engineer	
Checked	K.B.S.	5-12-71		6-2-71
Compared			Administrator, R/W Engineering	
Indexed			State Highway Engineer	

Revision	By	Date
	L.L.C.	7-30-71
Bearing	C.E.H.-A.E.J.	5-18-72

SECTION. 57040-2537 SHEET 4 OF 4

S.R. 20-FROM ROCKY BAYOU BRIDGE TO WALTON CO. LINE