FED. ROAD DIV. No.	STATE	PROJECT No.	FISCAL YEAR	SHEET No.
3	FLA.	57040-2504		1

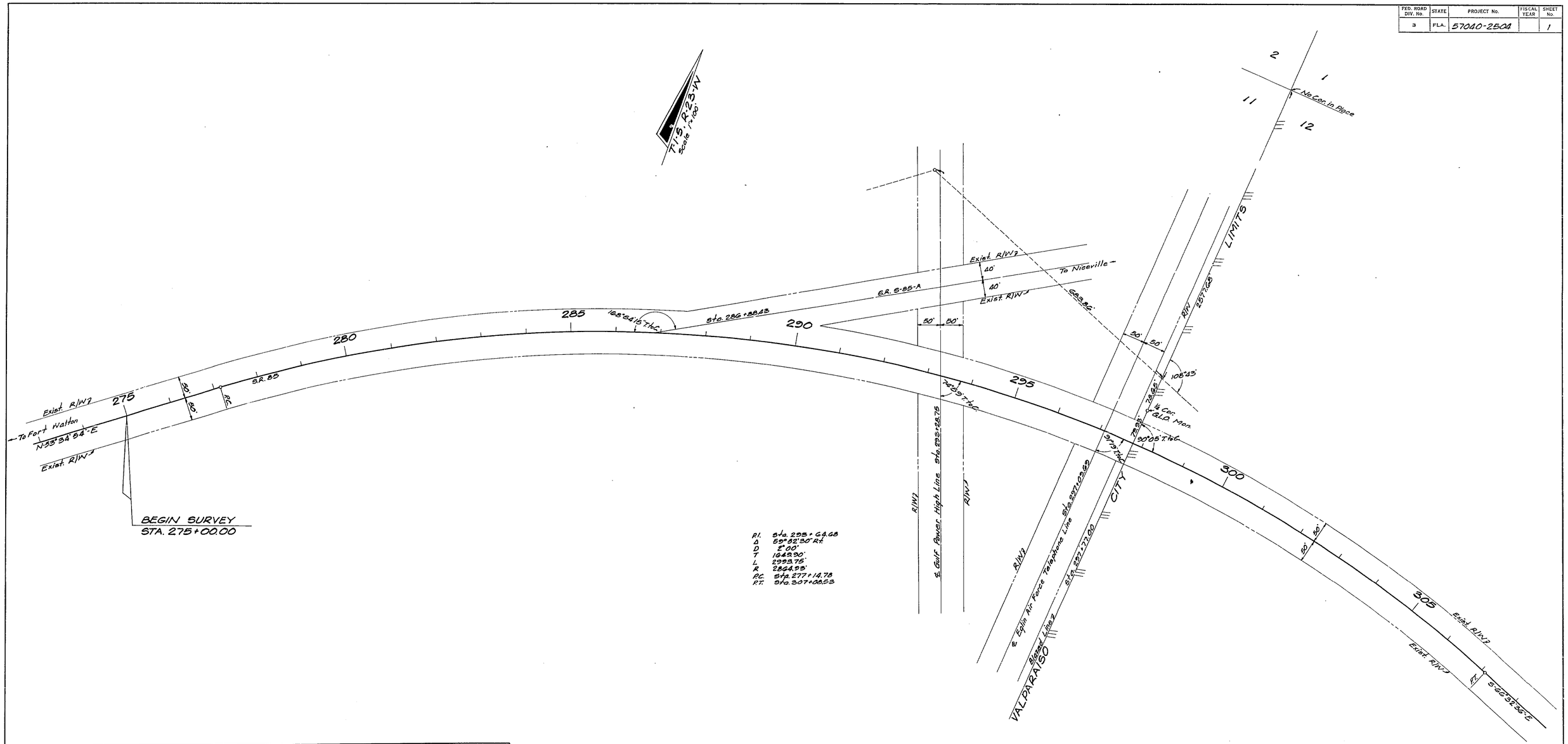

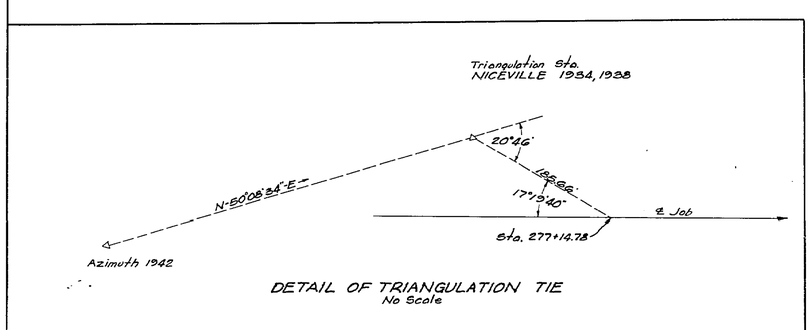

DETAIL OF TRIANGULATION TIE
No Scale

STATE OF FLORIDA
STATE ROAD DEPARTMENT

RIGHT OF WAY MAP

STATE ROAD NO. 85 OKALOOSA COUNTY

	BY	DATE	APPROVED BY	DATE
DRAWN				
TRACED	R.R.M.	12-4-63	DISTRICT ENGINEER	
CHECKED			ENGINEER OF RIGHTS OF WAY	2-28-64
COMPARED				
INDEXED			STATE HIGHWAY ENGINEER	

REVISION	BY	DATE

SECTION. 57040-2504 SHEET 1 OF 3

S.R. 85 IN VALPARAISO

FED. ROAD DIV. No.	STATE	PROJECT No.	FISCAL YEAR	SHEET No.
3	FLA.	57040-2504		2

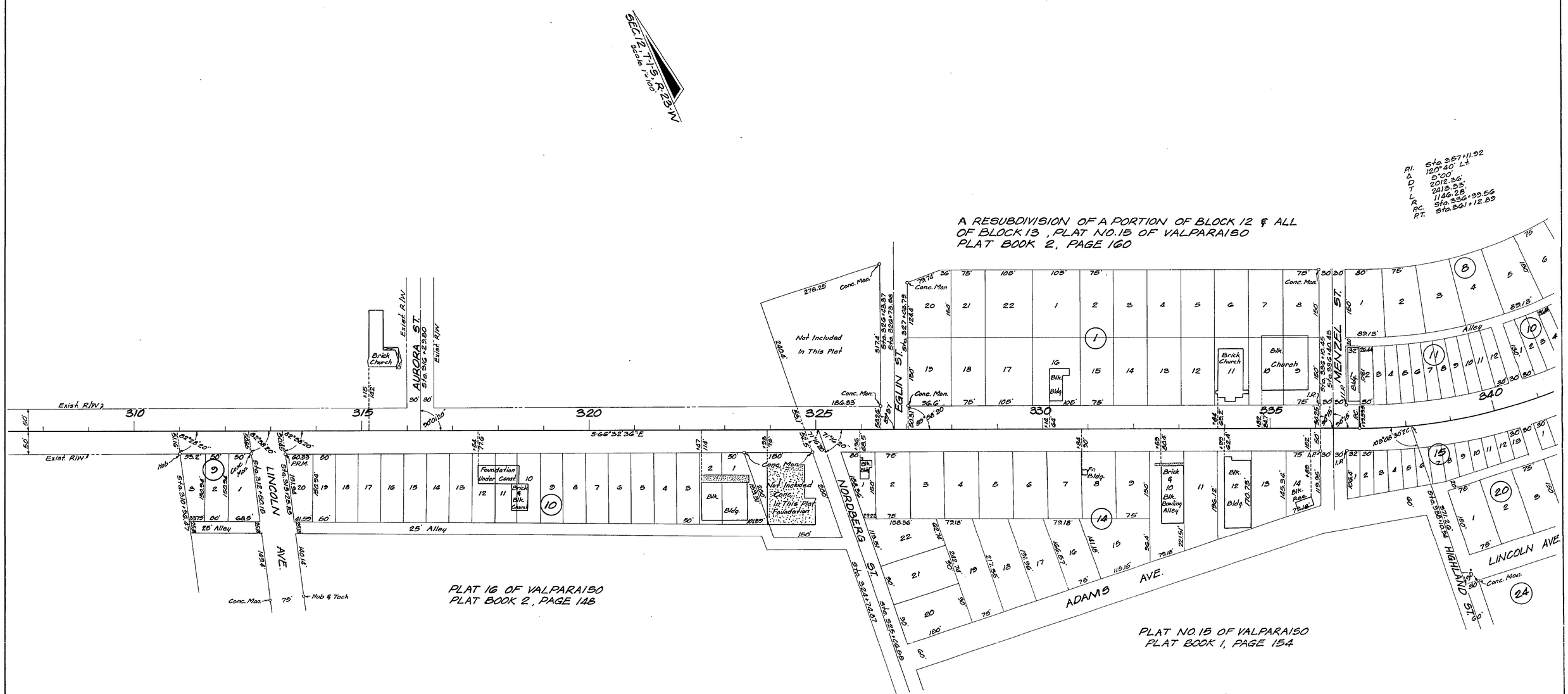

STATE OF FLORIDA
STATE ROAD DEPARTMENT

RIGHT OF WAY MAP

STATE ROAD No. 85 OKALOOSA COUNTY

	By	Date	Approved By	Date
Drawn				
Traced	P.R.M.	12-6-63		
Checked				
Compared				
Indexed				

DISTRICT ENGINEER

12-28-64
ENGINEER OF RIGHTS OF WAY

STATE HIGHWAY ENGINEER

Revision	By	Date

SECTION 57040-2504 SHEET 2 OF 3

S.R. 85 IN VALPARAISO

FED. ROAD DIV. No.	STATE	PROJECT No.	FISCAL YEAR	SHEET No.
3	FLA.	57040-2504		3

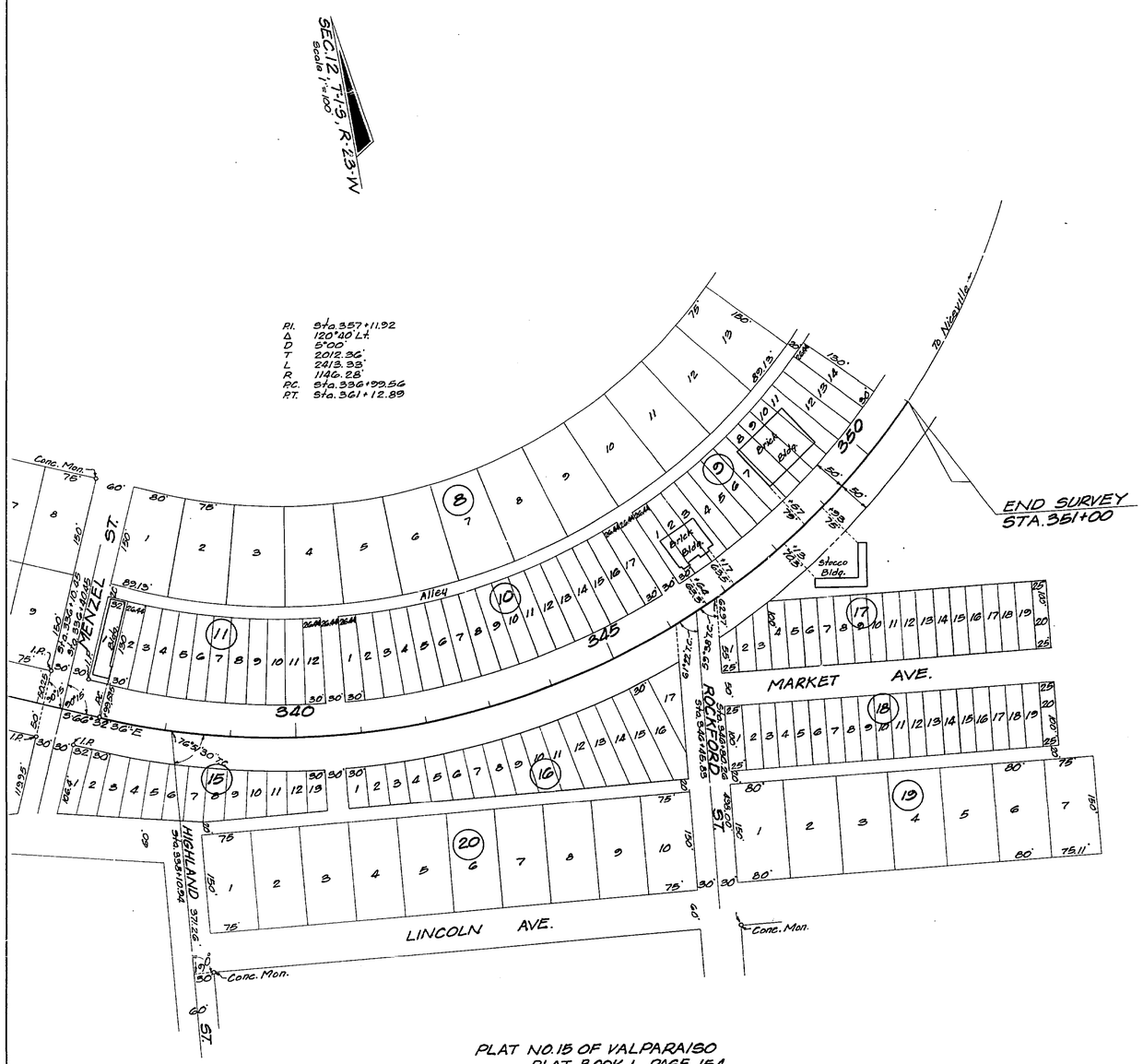

PLAT NO. 15 OF VALPARAISO
PLAT BOOK 1, PAGE 154

UTILITY POLES

POWER			TELEPHONE		
STATION	R.T. of ℄	L.T. of ℄	STATION	R.T. of ℄	L.T. of ℄
304+00	42.5'	42'	277+00	40'	
307+08		39.7'	278+95	39.5'	
308+55		40'	285+10	37.8'	
308+60	47'		287+04	38.7'	
310+16		40'	287+04	49.7 G.P.	
313+16	40.5'		288+79	43.5'	
313+17		41'	290+23	40.3'	
315+95		40.6'	290+23	48.8 G.P.	
318+84	40.8'		291+65	46.7'	
319+02		41'	293+11	46.5'	
321+94		40.3'	294+55	40.5'	
322+42	41'		295+97	46.5'	
324+49	40'		297+23	47'	
324+71		41'	298+83	41'	
326+96		44'	299+29	47.3'	
328+75	40.5'		301+72	48'	
329+28		40.6'	303+17	41.5'	
330+88		41.7'	304+00	42.5'	
331+57	40.2		304+59	42'	
332+36		40'	306+08	44.5'	
333+00	40'		307+49	41.7'	
333+47		40'	308+90	41'	
333+86	49.5'		310+32	41'	
334+62		41'	311+54	42'	
336+09		41'	313+16	40.5'	
337+65		41'	314+57	41'	
339+68	49'		315+95		40.6
339+72		41.5'	315+98	41'	
341+59		40.3'	317+42	41'	
343+73		39.5'	318+84	40.8'	
345+63		41.5'	320+24	41'	
345+64	48.6'		321+65	41'	
349+72	16'		322+42	41'	
349+77		42.5'	323+07	41'	
			324+49	40'	
			325+90	40.5'	
			326+96		44'
			326+98	40.5'	
			327+34	40.5'	
			328+75	40.5'	
			330+16	40'	
			330+88		41.7'
			331+57	40.2'	
			333+00	40'	
			334+43	40.7'	
			334+62		41'
			335+87	40.7'	
			337+23	41.2'	
			337+65		41'
			340+00	40'	
			341+54	44.5'	
			342+72	40.9'	
			345+44	41'	
			345+64	48.6'	
			346+83	44.5'	
			348+28	41.5'	
			349+77		42.5'
			349+72	16'	
Power Owned by Gulf Power Co.			Telephone Owned by Southeastern Tel. Co.		

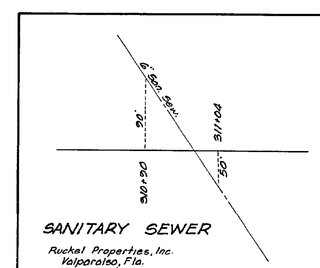

SANITARY SEWER
Ruckel Properties, Inc.
Valparaiso, Fla.
No Scale

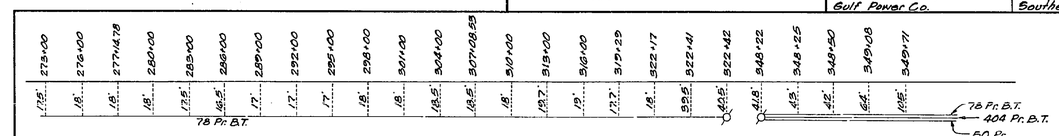

TELEPHONE CABLES
Southeastern Telephone Co.
Fort Walton Beach, Fla.
No Scale

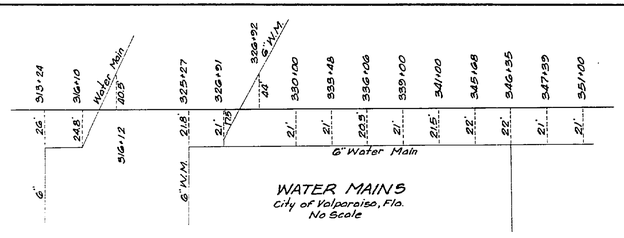

WATER MAINS
City of Valparaiso, Fla.
No Scale

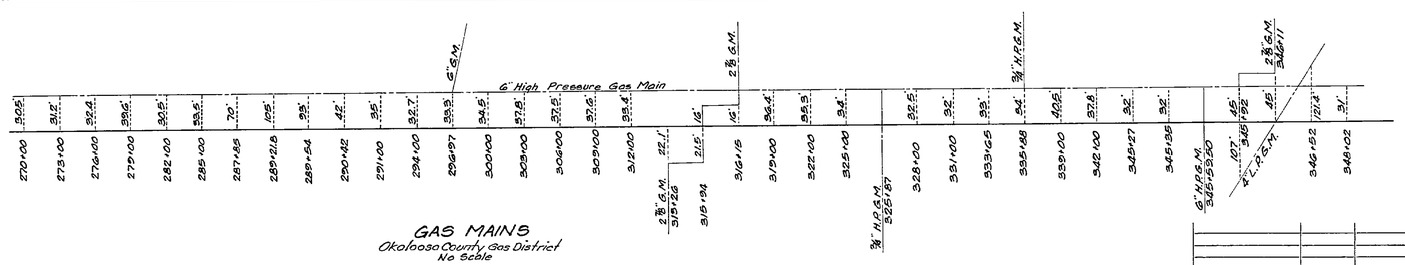

GAS MAINS
Okaloosa County Gas District
No Scale

Revision	By	Date

STATE OF FLORIDA
STATE ROAD DEPARTMENT

RIGHT OF WAY MAP

STATE ROAD No. 85 OKALOOSA COUNTY

	By	Date	Approved By	Date
Drawn			R. R. Dunn	
Traced	P.R.M.	1-13-64	District Engineer	
Checked			2-28-64	
Compared			Engineer of Rights of Way	
Indexed			State Highway Engineer	

SECTION 57040-2504 SHEET 3 OF 3

S.R. 85 IN VALPARAISO