FED. ROAD DIV. No.	STATE	SEC. AND JOB No.	FISCAL YEAR	SHEET No.	TOTAL SHEETS
3	FLA.	5704-203	'55	1	6

82

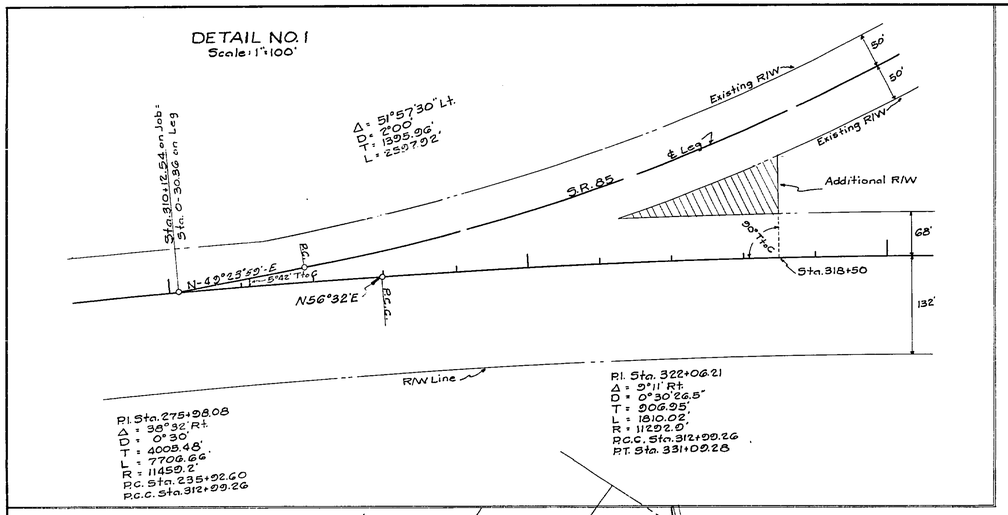

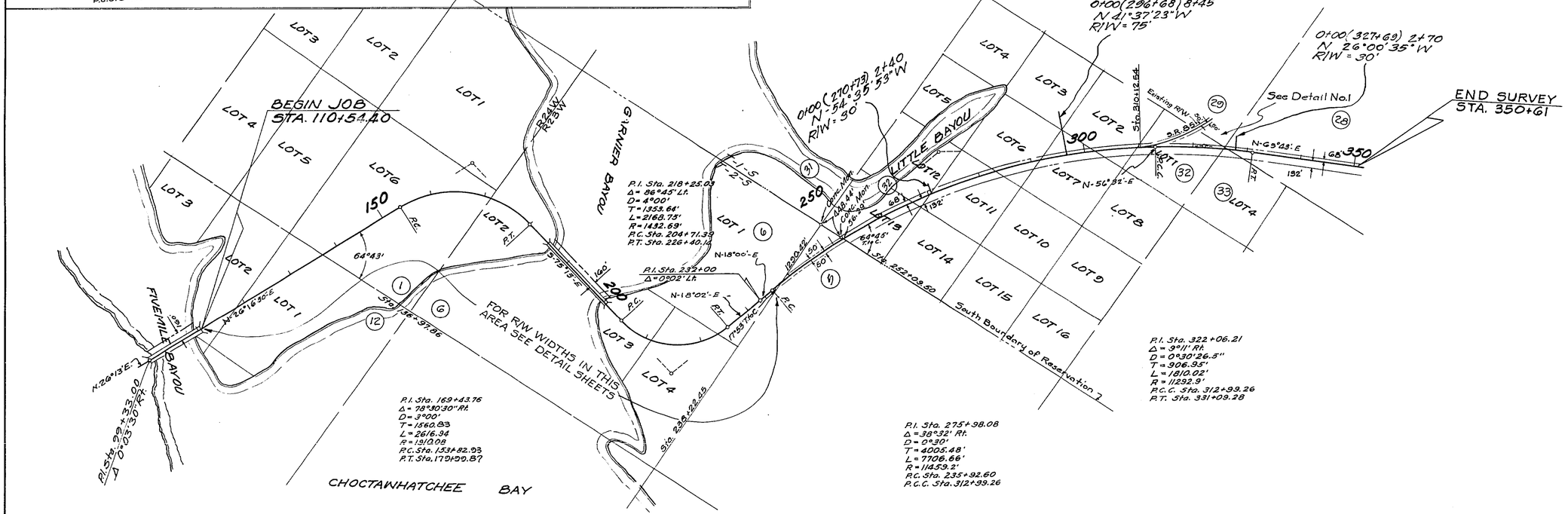

REQUIRED R/W WIDTHS

50' Lt. & Varies Rt. of ℄ Future Const. from Sta. 110+54.40 to Sta. 120+33.33
50' Lt. & Varies Rt. of ℄ Future Const. from Sta. 174+00 to Sta. 213+97.22
50' Rt. & Lt. of ℄ From Sta. 238+22.45 to Sta. 252+09.50
68' Lt. of ℄ From Sta. 252+09.50 to End of Proj.
132' Rt. of ℄ From Sta. 252+09.50 to End of Proj.

STATE OF FLORIDA
STATE ROAD DEPARTMENT

RIGHT OF WAY MAP

SECTION No. 5704-203

ROAD No. 85 OKALOOSA COUNTY

SCALE 1"=1000'	NAMES	DATES	APPROVED BY
DRAWN			
TRACED	J.L.N.	2-18-55	DIVISION ENGINEER
INDEXED			
REVISED	H.R.	3-23-56	Asst. STATE HIGHWAY ENGINEER
REVISED			2-28-56

FED. ROAD DIV. No.	STATE	SEC. AND JOB No.	FISCAL YEAR	SHEET No.	TOTAL SHEETS
3	FLA.	5704-203	55	2	6

85

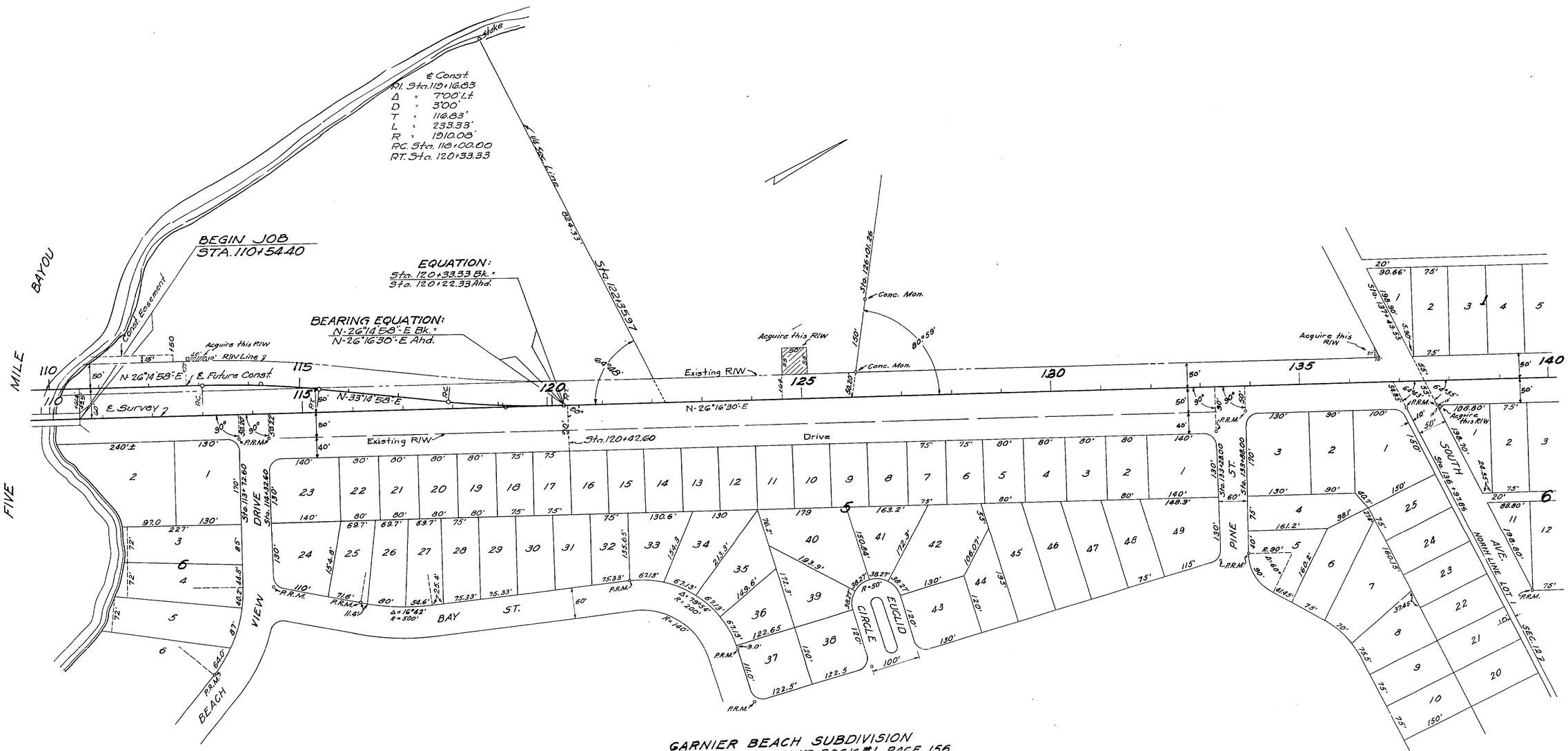

GARNIER BEACH SUBDIVISION
OKALOOSA CO. PLAT BOOK #1 PAGE 156

Note: All Radii at Street Intersections are 25 Ft.

℄ Const.
P.I. Sta. 114+23.00
Δ = 7°00' Rt.
D = 3°00'
T = 116.83'
L = 233.33'
R = 1910.08'
P.C. Sta. 113+06.17
P.T. Sta. 115+39.50

Sec. 12, T-2-S, R-24-W

STATE OF FLORIDA
STATE ROAD DEPARTMENT

RIGHT OF WAY MAP

SECTION No. 5704-203

ROAD No. 85 OKALOOSA COUNTY

SCALE 1" = 100'	NAMES	DATES	APPROVED BY
DRAWN			
TRACED	J.L.W.	2-11-55	DIVISION ENGINEER
INDEXED			
REVISED	W.C.S.	4-25-56 7-17-56	STATE HIGHWAY ENGINEER 7-28-56
REVISED			

FED. ROAD DIV. No.	STATE	SEC. AND JOB No.	FISCAL YEAR	SHEET No.	TOTAL SHEETS
3	FLA.	5704-203	'55	3	6

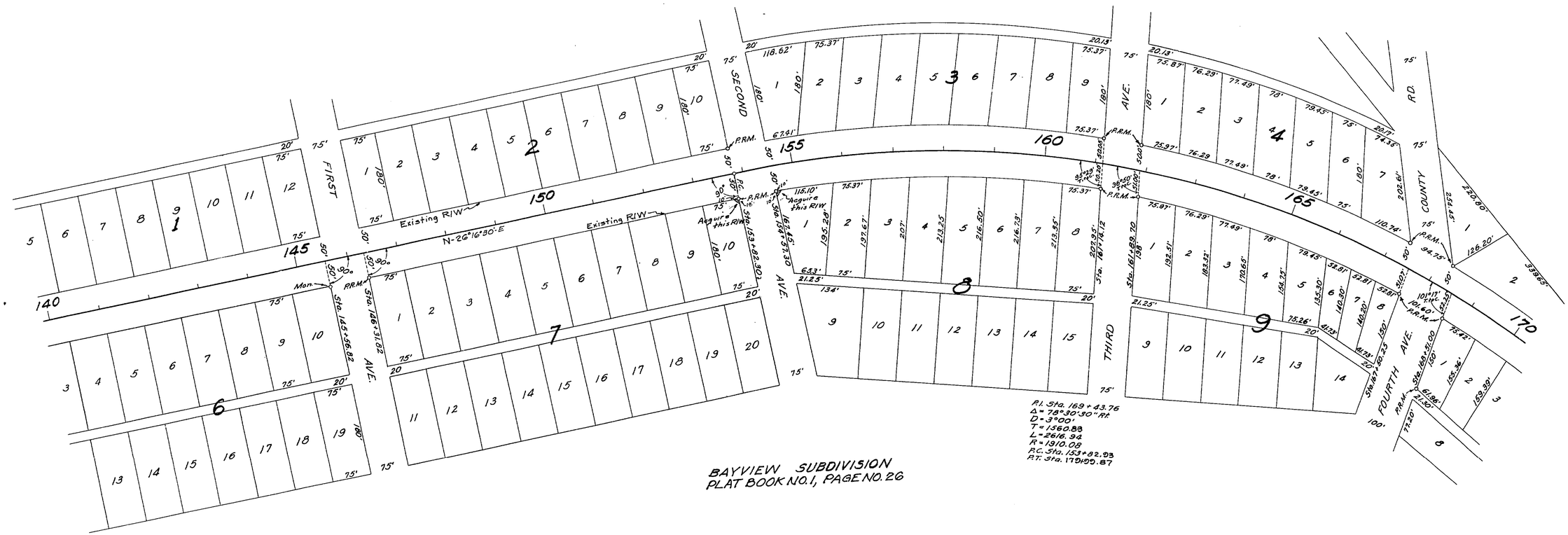

Sec. 1, T-2-S, R-24-W

STATE OF FLORIDA
STATE ROAD DEPARTMENT

RIGHT OF WAY MAP

SECTION No. 5704-203

ROAD No. 85 OKALOOSA COUNTY

SCALE 1" = 100'	NAMES	DATES	APPROVED BY
DRAWN			
TRACED	J.L.W.	2-14-55	DIVISION ENGINEER
INDEXED			
REVISED			STATE HIGHWAY ENGINEER 2-28-56
REVISED			

FED. ROAD DIV. No.	STATE	SEC. AND JOB No.	FISCAL YEAR	SHEET No.	TOTAL SHEETS
3	FLA.	5704.203	'55	4	6

REVISED 84

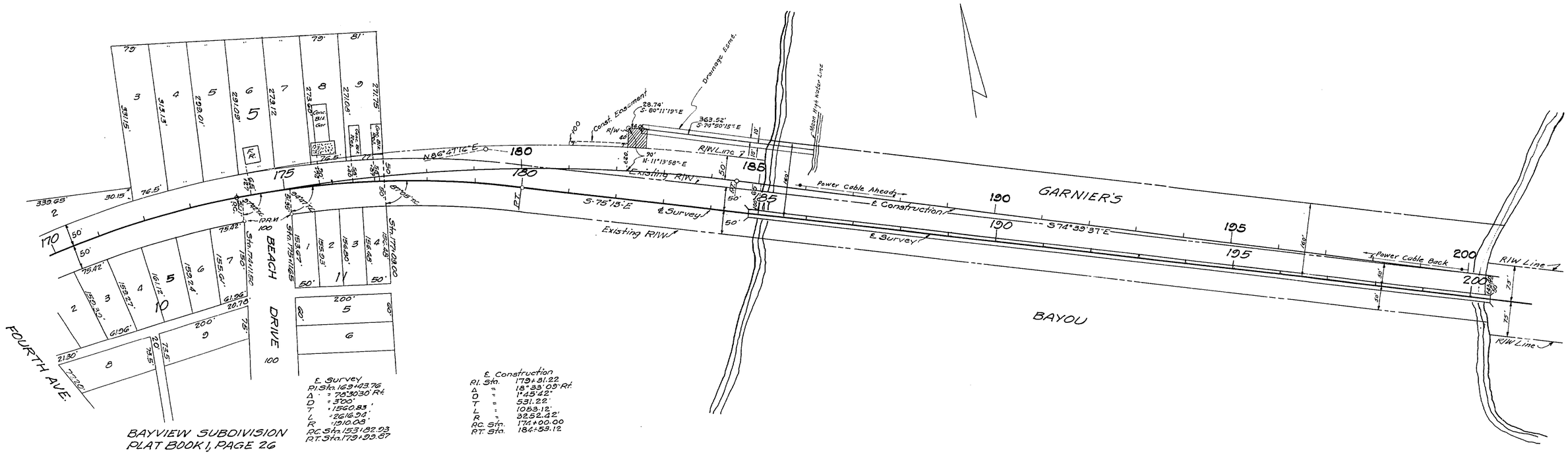

STATE OF FLORIDA
STATE ROAD DEPARTMENT

RIGHT OF WAY MAP

SECTION No. 5704-203

ROAD No. 85 OKALOOSA COUNTY

SCALE 1" = 100'	NAMES	DATES	APPROVED BY
DRAWN			
TRACED	J.W.	2-13-55	DIVISION ENGINEER
INDEXED			
REVISED	W.C.& M.S.	3-16-56	STATE HIGHWAY ENGINEER
REVISED	W.C.S. B.W.	4-21-56 5-22-80	

B.W. 6-17-81

FED. ROAD DIV. No.	STATE	SEC. AND JOB No.	FISCAL YEAR	SHEET No.	TOTAL SHEETS
3	FLA.	5704-203	55	5	6

REVISED

85

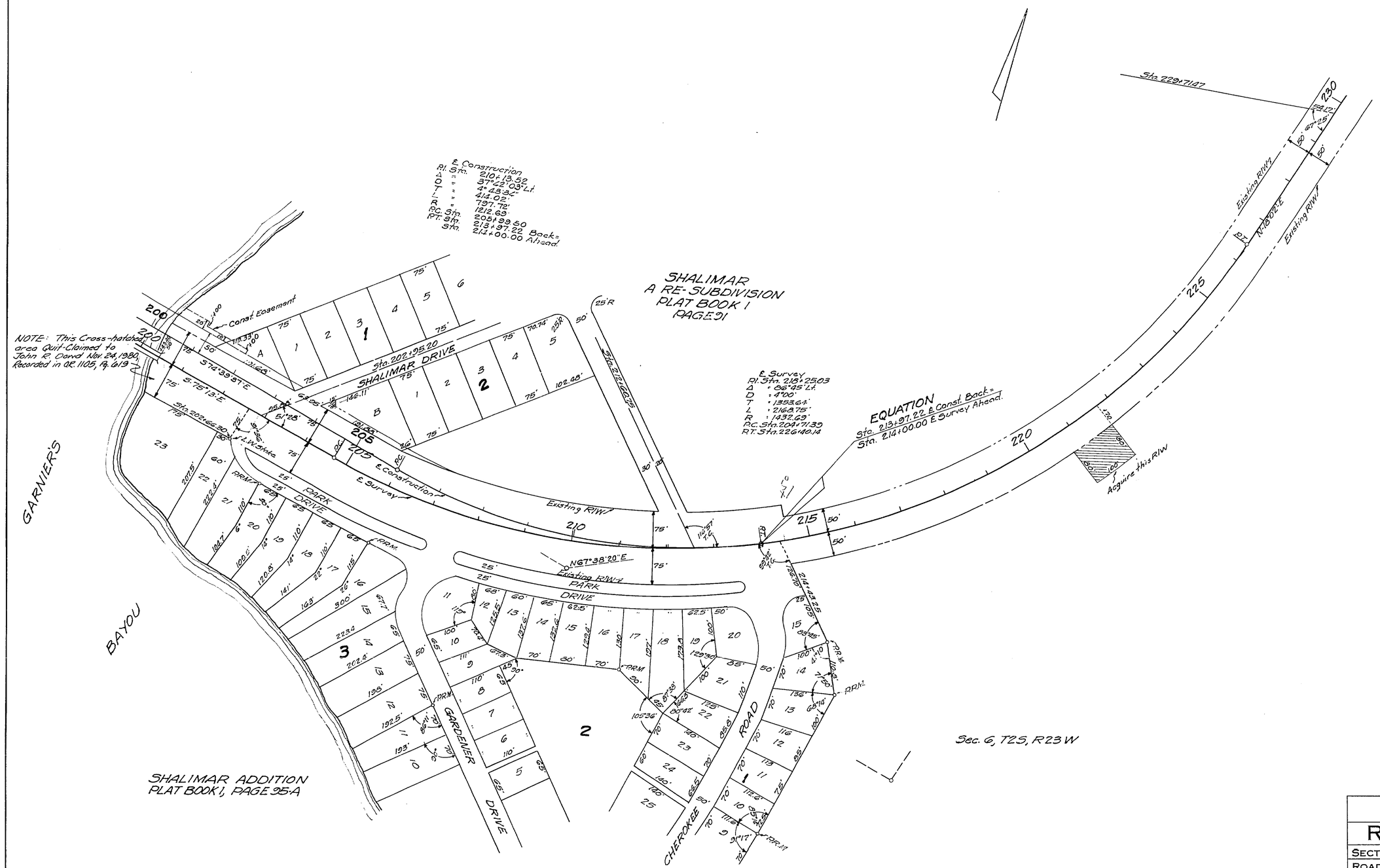

STATE OF FLORIDA
STATE ROAD DEPARTMENT

RIGHT OF WAY MAP

SECTION No. 5704-203

ROAD No. 85 OKALOOSA COUNTY

SCALE 1"=100'	NAMES	DATES	APPROVED BY
DRAWN			
TRACED	J.W.	2-15-55	DIVISION ENGINEER
INDEXED			
REVISED	W.E. & M.S.	3-16-56	STATE HIGHWAY ENGINEER
REVISED	E-hatch. CBW-MLD	1-20-81	

FED. ROAD DIV. No.	STATE	SEC. AND JOB No.	FISCAL YEAR	SHEET No.	TOTAL SHEETS
3	FLA.	5704-203	55	6	6

Revised 86

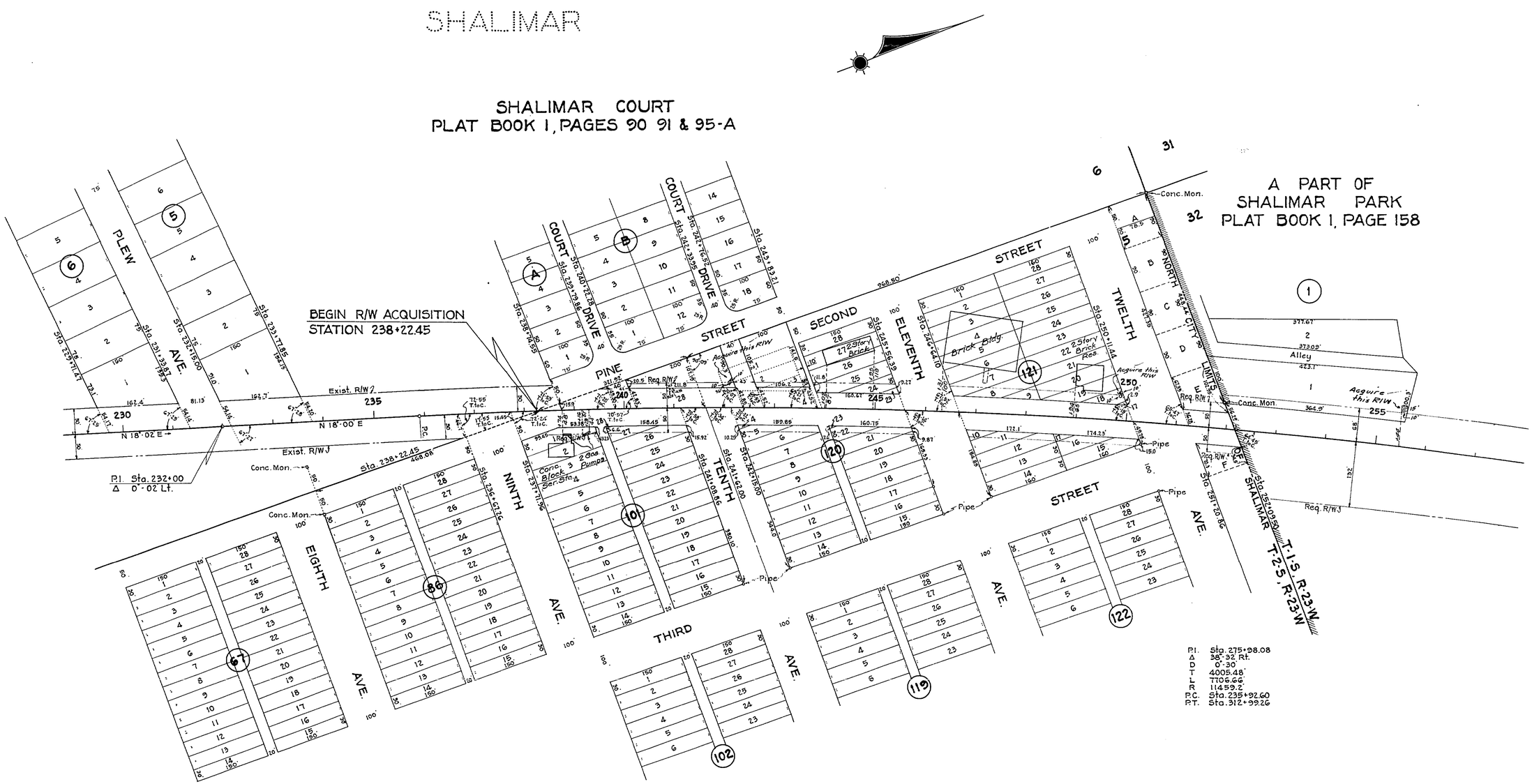

PORT DIXIE SUBDIVISION
PLAT BOOK 1, PAGE 64

STATE OF FLORIDA
STATE ROAD DEPARTMENT

RIGHT OF WAY MAP

SECTION No. 5704-203

ROAD No. 85 OKALOOSA COUNTY

SCALE 1" = 100'	NAMES	DATES	APPROVED BY
DRAWN			
TRACED			DIVISION ENGINEER
INDEXED			
REVISED	W.P.	3-6-56	STATE HIGHWAY ENGINEER
REVISED			