FED. ROAD DIV. No.	STATE	PROJECT No.	FISCAL YEAR	SHEET No.
3	FLA.	57030-2524		1

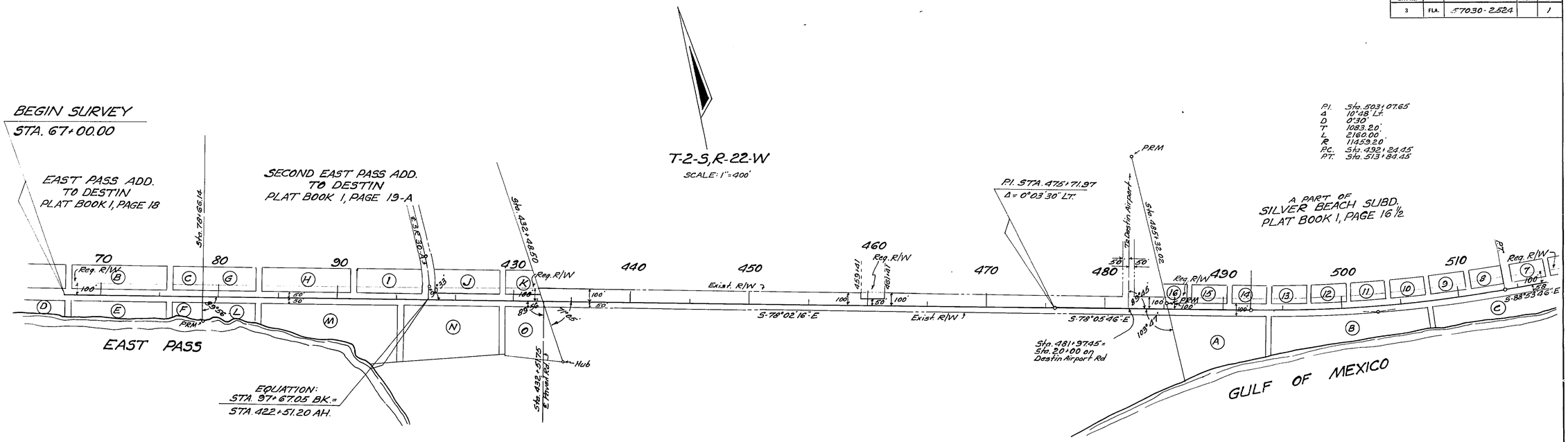

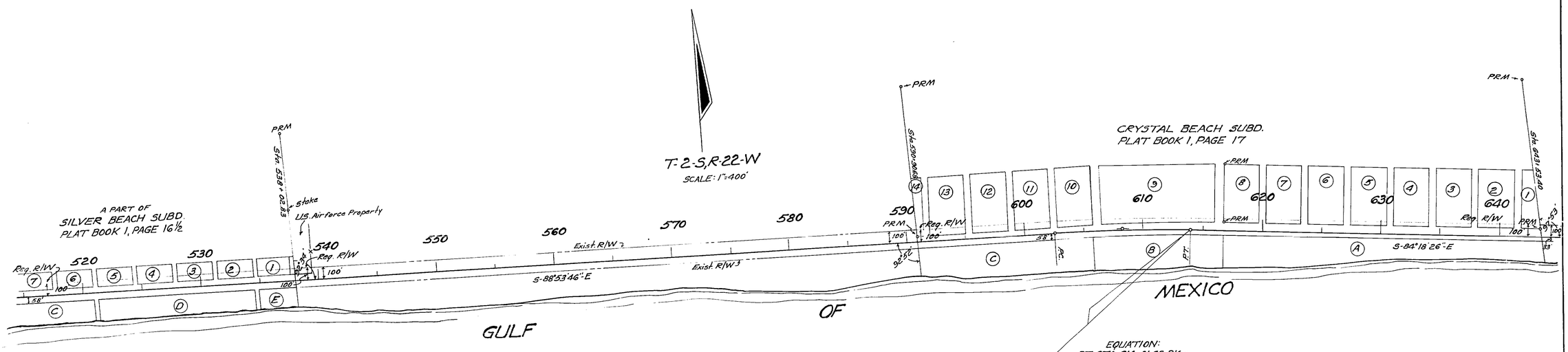

P.I. Sta. 608+28.33
Δ 1°35'20" Rt.
D 0°24'
T 573.92'
L 1147.22'
R 14324.00'
P.C. Sta. 602+54.41
P.T. Sta. 614+01.63 Bk. = Sta. 613+81.09 AH.

STATE OF FLORIDA
STATE ROAD DEPARTMENT

RIGHT OF WAY MAP

STATE ROAD No. 30 OKALOOSA COUNTY

	By	Date	Approved By	Date
Drawn				
Traced	DFE	6-17-66	District Engineer	
Checked				
Compared			Engineer of Rights of Way	
Indexed			State Highway Engineer	

Revision	By	Date

SECTION. 57030-2524 SHEET 1 OF 8

DESTIN TO WALTON CO. LINE

8 1 2524 57030

FED. ROAD DIV. No.	STATE	PROJECT No.	FISCAL YEAR	SHEET No.
3	FLA.	57030-2524	.	2

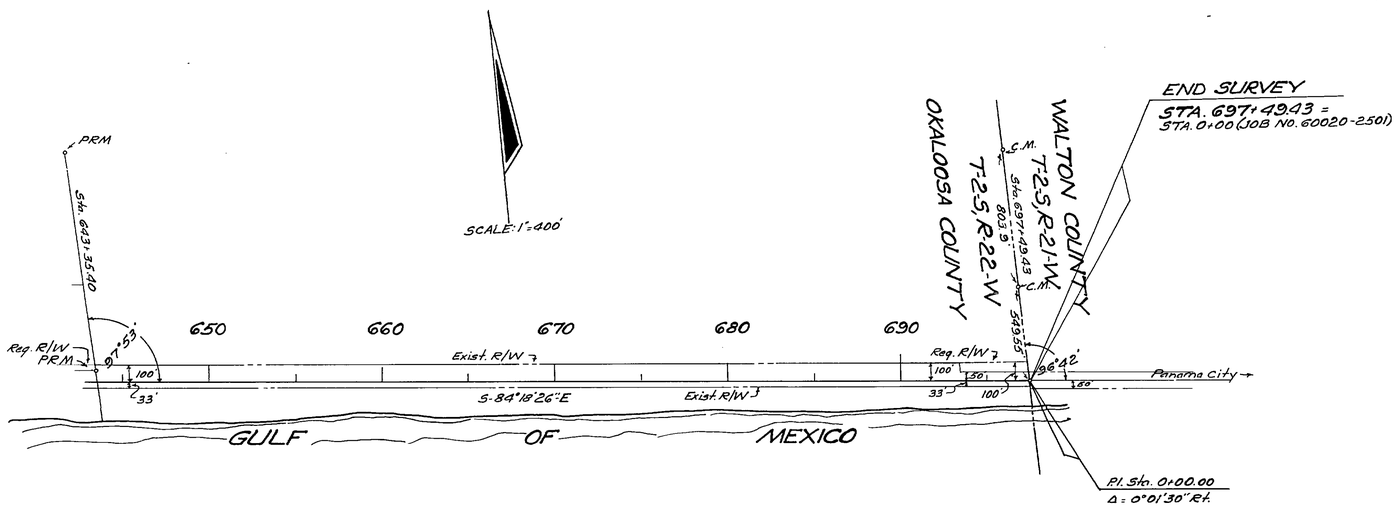

REVISION	BY	DATE

STATE OF FLORIDA
STATE ROAD DEPARTMENT

RIGHT OF WAY MAP

STATE ROAD No. 30 OKALOOSA COUNTY

	BY	DATE	APPROVED BY	DATE
DRAWN				
TRACED	DFE	6-17-66	DISTRICT ENGINEER	
CHECKED			ENGINEER OF RIGHTS OF WAY	
COMPARED				
INDEXED			STATE HIGHWAY ENGINEER	

SECTION 57030-2524 SHEET 2 OF 8

DESTIN TO WALTON CO. LINE

A. R. COGSWELL - JACKSONVILLE

FED. ROAD DIV. No.	STATE	PROJECT No.	FISCAL YEAR	SHEET No
3	FLA.	57030-2524		3

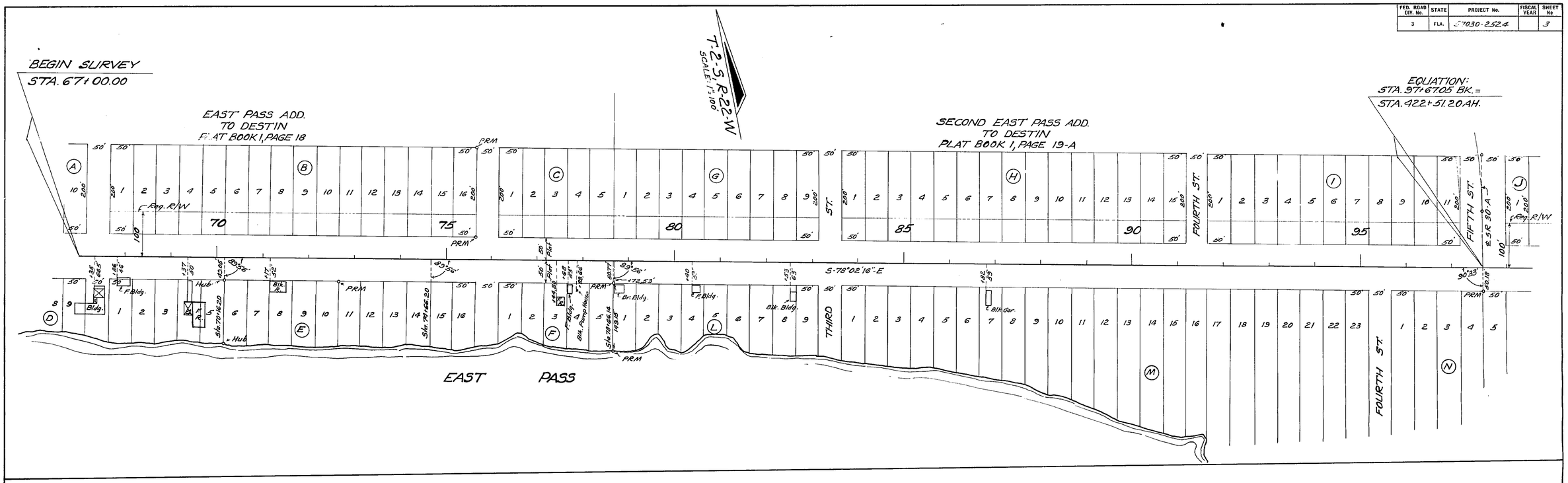

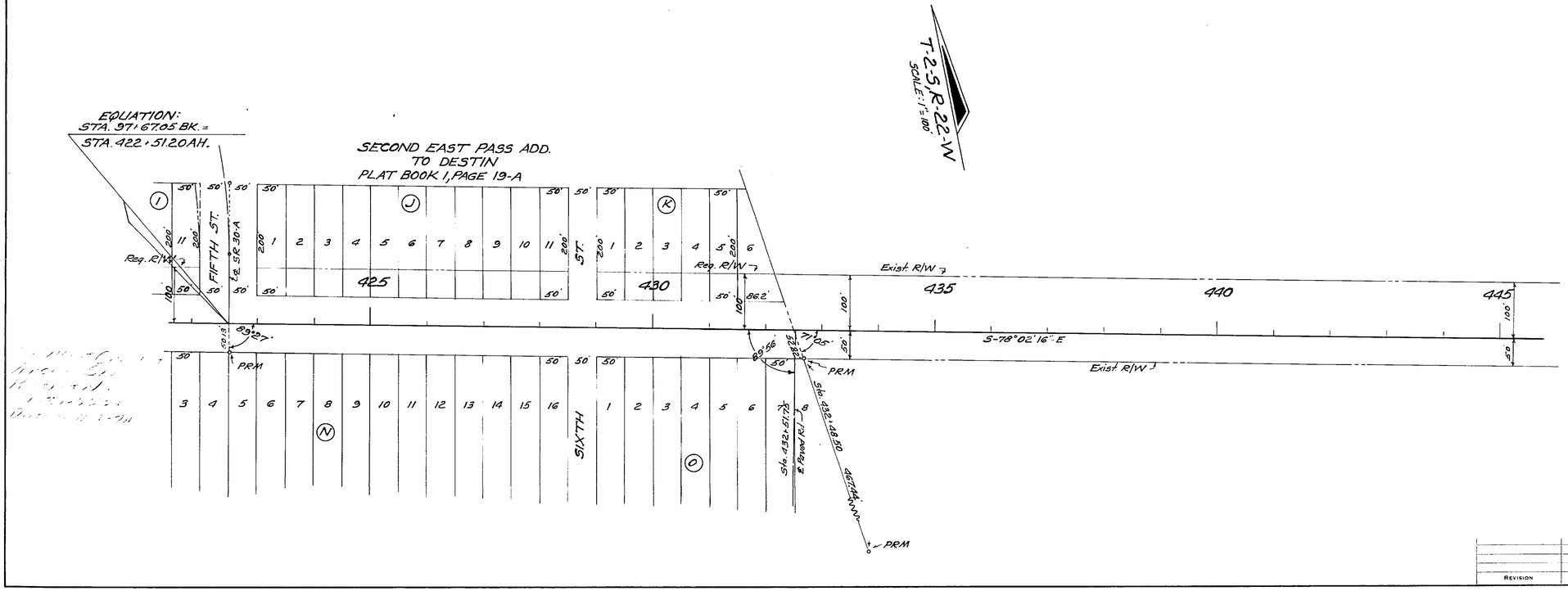

STATE OF FLORIDA
STATE ROAD DEPARTMENT

RIGHT OF WAY MAP

STATE ROAD No. 30 OKALOOSA COUNTY

	By	Date	Approved By	Date
Drawn				
Traced	DFE	6-17-66		District Engineer
Checked				
Compared				Engineer of Rights of Way
Indexed				State Highway Engineer

Revision	By	Date

SECTION. 57030-2524 SHEET 3 OF 8

DESTIN TO WALTON CO. LINE

FED. ROAD DIV. No.	STATE	PROJECT No.	FISCAL YEAR	SHEET No.
3	FLA.	57030-2524		4

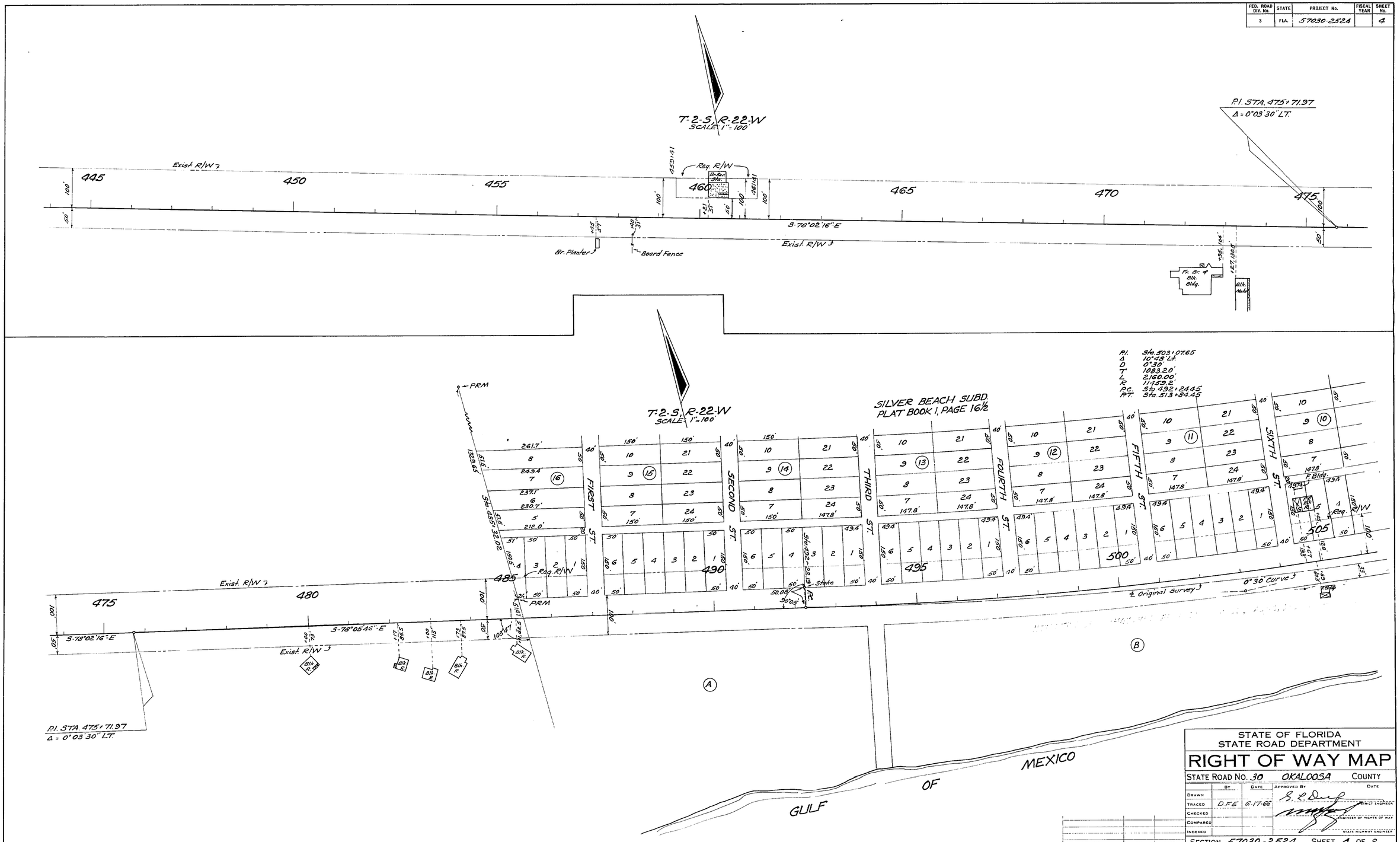

STATE OF FLORIDA
STATE ROAD DEPARTMENT

RIGHT OF WAY MAP

STATE ROAD No. 30 OKALOOSA COUNTY

	BY	DATE	APPROVED BY	DATE
DRAWN				
TRACED	D.F.E.	6-17-66		DISTRICT ENGINEER
CHECKED				ENGINEER OF RIGHTS OF WAY
COMPARED				
INDEXED				STATE HIGHWAY ENGINEER

REVISION	BY	DATE

SECTION 57030-2524 SHEET 4 OF 8

DESTIN TO WALTON CO. LINE

FED. ROAD DIV. No.	STATE	PROJECT No.	FISCAL YEAR	SHEET No.
3	FLA.	57030-2524		5

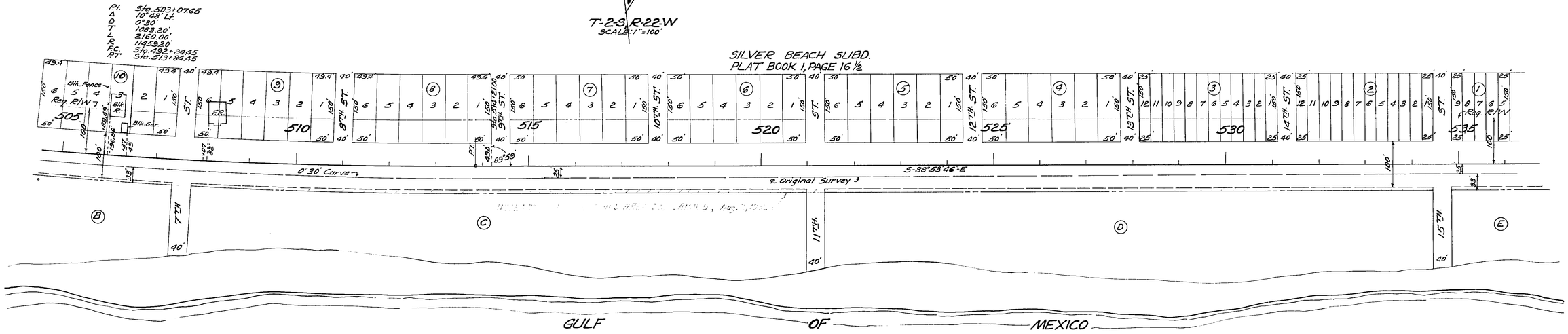

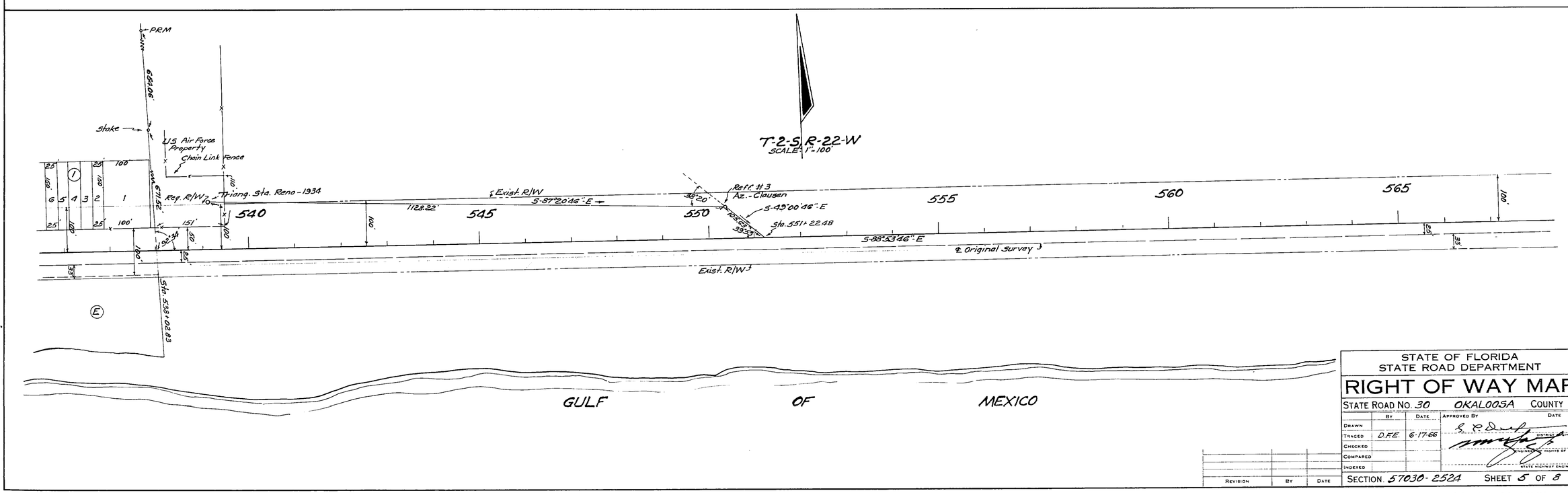

STATE OF FLORIDA
STATE ROAD DEPARTMENT

RIGHT OF WAY MAP

STATE ROAD No. 30 OKALOOSA COUNTY

	By	Date	Approved By	Date
Drawn				
Traced	D.F.E.	6-17-66		District Engineer
Checked				
Compared				Highway Rights of Way
Indexed				State Highway Engineer

Revision	By	Date

SECTION 57030-2524 SHEET 5 OF 8

DESTIN TO WALTON CO. LINE

A. R. COGSWELL JACKSONVILLE

FED. ROAD DIV. No.	STATE	PROJECT No.	FISCAL YEAR	SHEET No.
3	FLA.	57030-2524		6

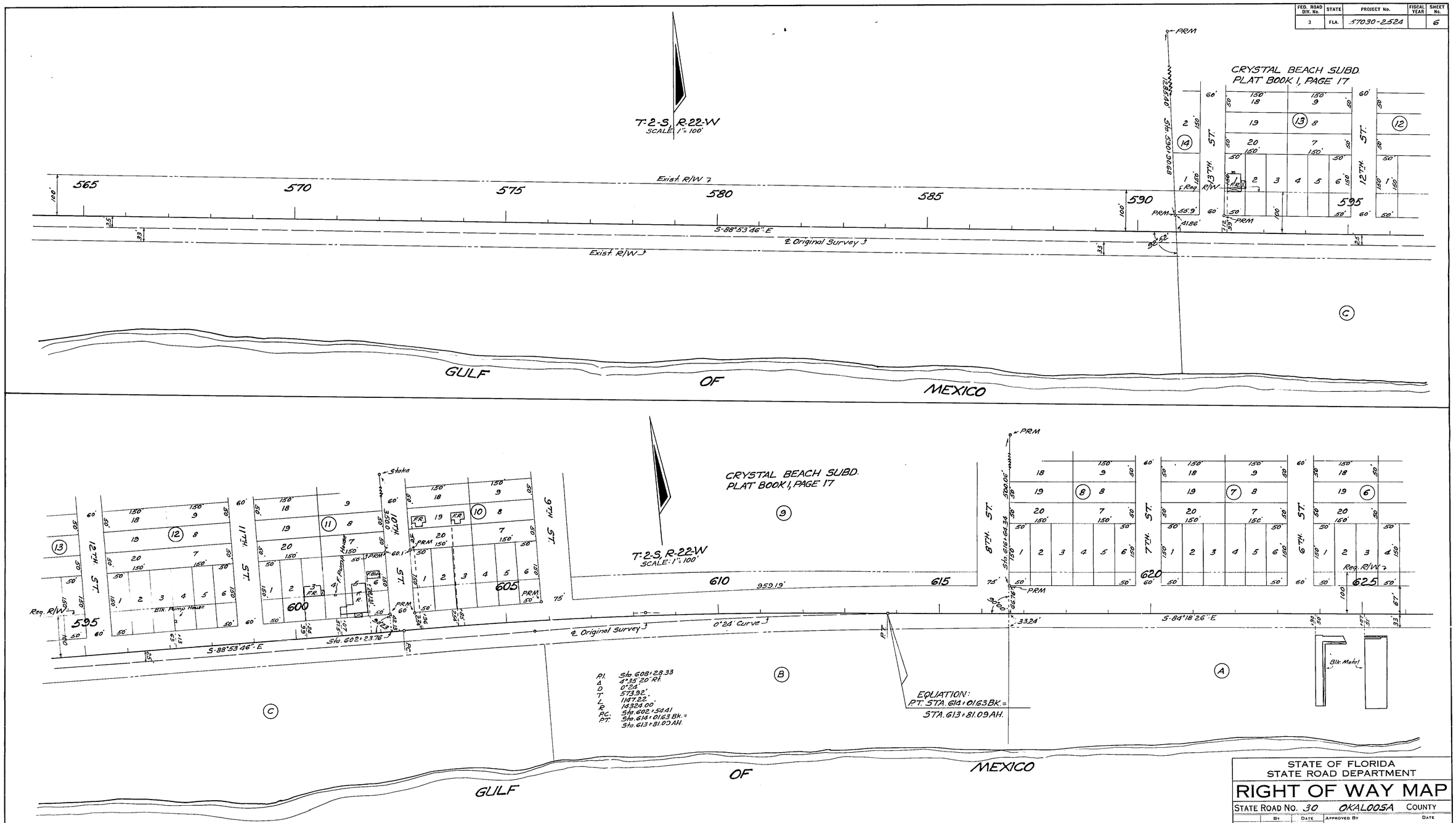

STATE OF FLORIDA
STATE ROAD DEPARTMENT

RIGHT OF WAY MAP

STATE ROAD NO. 30 OKALOOSA COUNTY

	BY	DATE	APPROVED BY	DATE
DRAWN				
TRACED	DFE	6-17-66		DISTRICT ENGINEER
CHECKED				ENGINEER OF RIGHTS OF WAY
COMPARED				
INDEXED				STATE HIGHWAY ENGINEER

REVISION	BY	DATE

SECTION. 57030-2524 SHEET 6 OF 8

DESTIN TO WALTON CO. LINE

FED. ROAD DIV. No.	STATE	PROJECT No.	FISCAL YEAR	SHEET No.
3	FLA.	57030-2524		7

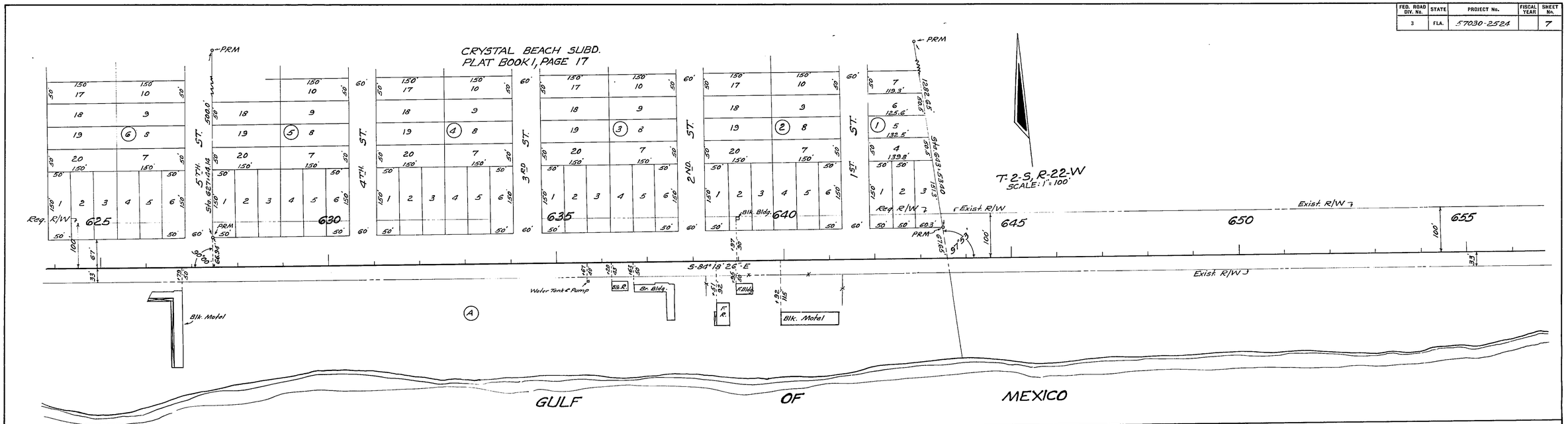

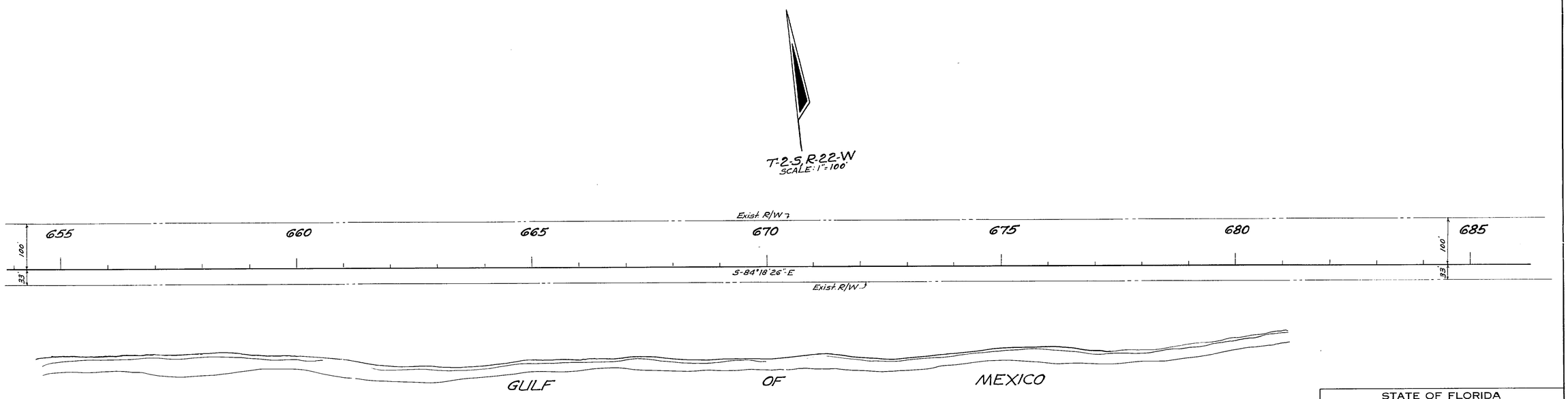

STATE OF FLORIDA
STATE ROAD DEPARTMENT

RIGHT OF WAY MAP

STATE ROAD No. 30 OKALOOSA COUNTY

	By	Date	Approved By	Date
Drawn				
Traced	DFE	6-17-66		Chief Engineer
Checked				
Compared				Engineer of Rights of Way
Indexed				State Highway Engineer

Revision	By	Date

SECTION. 57030-2524 SHEET 7 OF 8

DESTIN TO WALTON CO. LINE

57030 2524 7 8

A. R. COGSWELL JACKSONVILLE

FED. ROAD DIV. No.	STATE	PROJECT No.	FISCAL YEAR	SHEET No.
3	FLA.	57030-2524		8

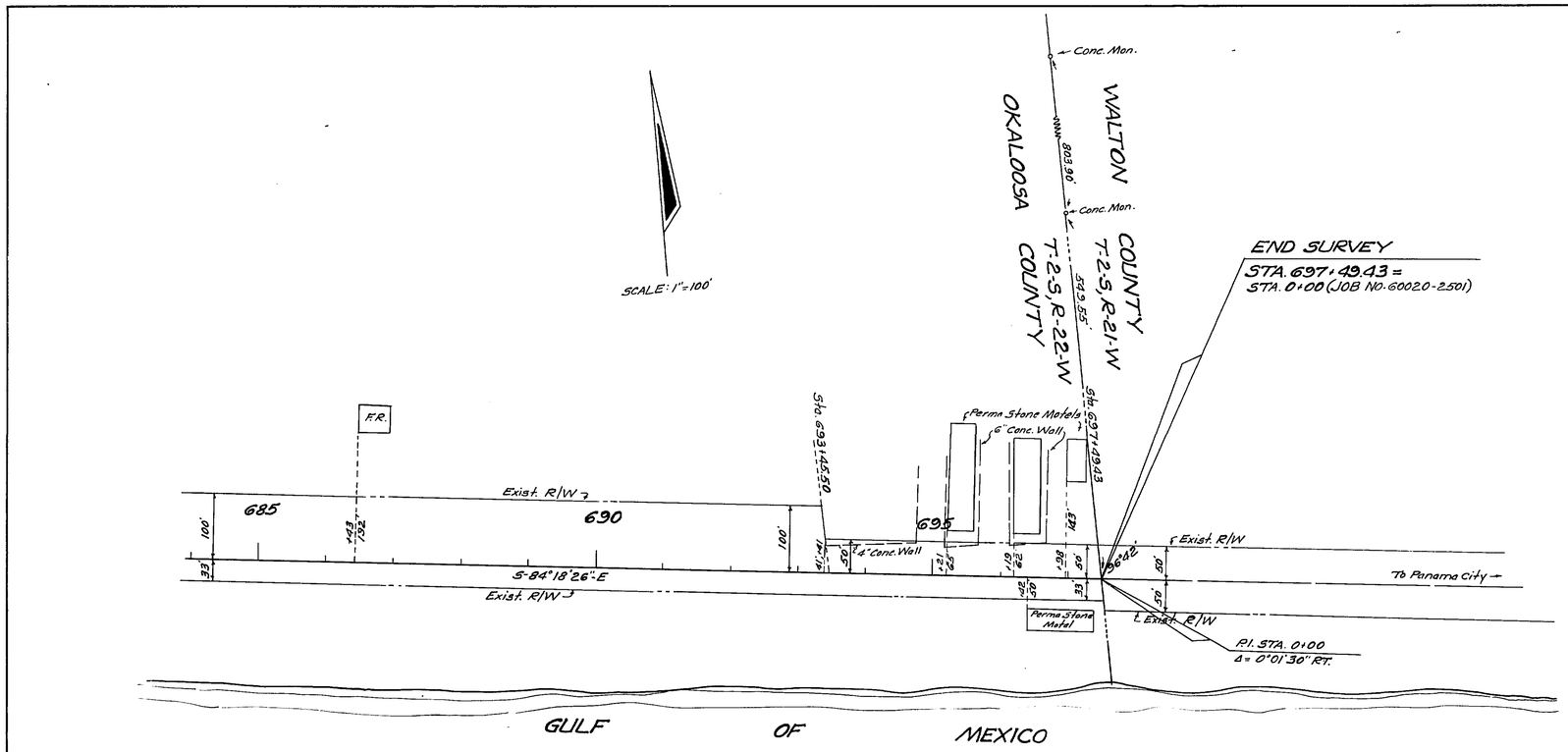

UTILITY POLES								
POWER						TELEPHONE		
STA.	RT.	LT.	STA.	RT.	LT.	STA.	RT.	LT.
68+25	43.5'		469+75	44'		68+07		44'
70+51	46'		471+62	44.5'		68+25	43.5'	
71+68			473+83	43.5'		70+51	46'	
73+64	46.5'		473+95	43'		71+63		44'
75+73	47'		475+03	43.5'		75+71		34'
77+67	46.5'		477+10	43'		75+73	47'	
79+63	44'		479+11	42.5'		77+67	46.5'	
82+64	45'		480+10	43'		78+54		43.5'
84+16	46'		481+87	44'		86+01		38'
86+16	48		483+50		45'	87+96		57'
87+63	45'	45' G.P.	483+73	45'		432+93	46'	40'
87+65	45'		484+66		45'	450+17		43'
90+28	46'		484+87	46'		450+39	45'	
92+67	45'		534+32		42'	453+17		43'
95+17	44'		571+55	40'		453+37	46'	
97+64	45'		573+40		18'	458+35	44'	
424+93	47'		574+79		78'	470+57		44.5'
427+52	46'		620+70	47'		471+60		44'
430+10	45'		623+30		44'	471+62	44.5'	
432+39	46'		623+32	47'		478+37		44'
433+00		45'	630+57		44'	473+11	42.5'	
435+05	46'		634+12	26'	44'	473+30		43'
437+52	46'		635+65	27'		480+10	43'	
440+00	46'		637+66	27'		481+65		43'
442+48	46'		640+95	30'		481+87		44'
445+00	46'		654+31		42'	524+81		43'
447+50	46'		654+36	43'		601+03		51'
450+39	45		653+63		43'	625+17		44'
453+37	46'		662+77		51'	630+57		44'
454+99	46'		666+20		48'	634+12		44'
457+56	46'		663+53		43'	635+65	27'	
458+21		45'	635+38		50.5'	637+44		44.5'
458+35	44'		637+44		44.5'			
459+39	46'							
461+42		44.5'						
462+29	46'							
462+59	45'							
465+01	43'							
467+34	44'							
468+44		44'						
OWNER: GULF POWER						OWNER: SOUTHEASTERN		

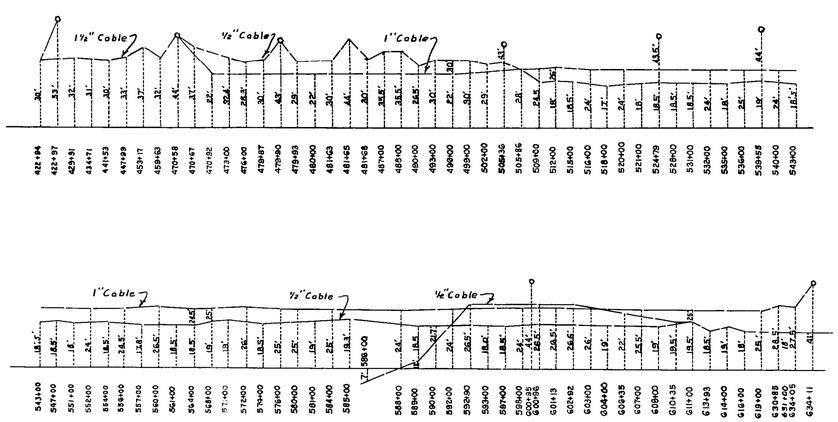

DETAIL OF TELEPHONE CABLE

OWNER: SOUTHEASTERN TELEPHONE CO.

No Scale

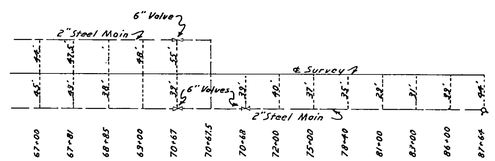

DETAIL OF WATER MAIN

OWNER: WATER USERS INC.

No Scale

STATE OF FLORIDA
STATE ROAD DEPARTMENT

RIGHT OF WAY MAP

STATE ROAD No. 30 OKALOOSA COUNTY

	BY	DATE	APPROVED BY	DATE
DRAWN				
TRACED	DFE	6-17-66	DISTRICT ENGINEER	
CHECKED			ENGINEER OF RIGHTS OF WAY	
COMPARED				
INDEXED			STATE HIGHWAY ENGINEER	

REVISION	BY	DATE

SECTION. 57030-2524 SHEET 8 OF 8

DESTIN TO WALTON CO. LINE

A. R. COGSWELL, JACKSONVILLE