FED. ROAD DIV. No.	STATE	PROJECT No.	FISCAL YEAR	SHEET No.
3	FLA.	57030-2512		1

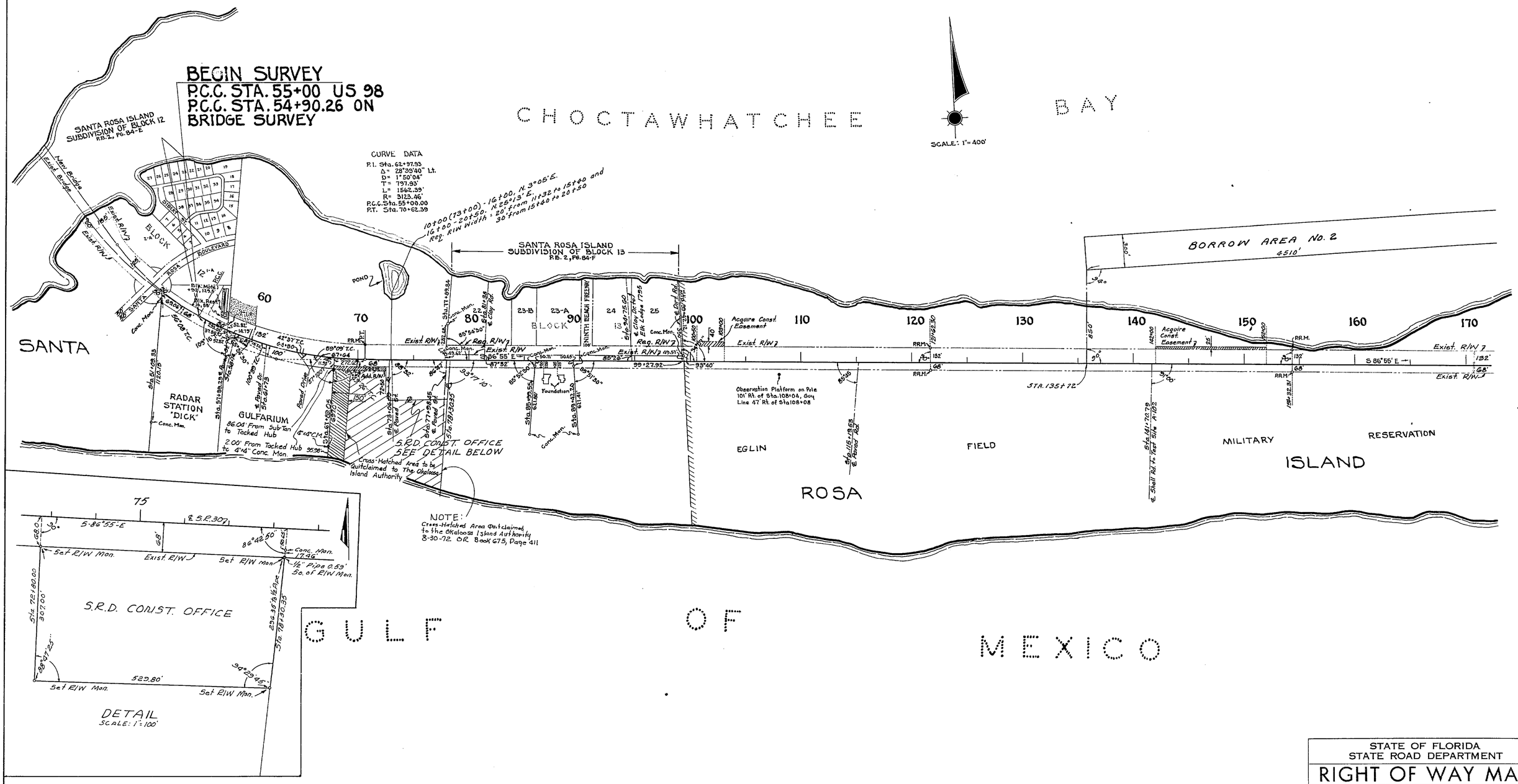

Cross Hatched & Note	CH-MHC	9-10-73
Crosshatched Area	BGH	11-3-70
SRD Const. Office	DFE-MHC	1-15-69
Borrow Area No. 2	J.MC-T.D.W.	11-17-65
Ditch	P.R.M.-T.D.W.	4-30-65
Removed Ditches	J.O.-T.D.W.	4-28-65
REVISION	BY	DATE

STATE OF FLORIDA
STATE ROAD DEPARTMENT

RIGHT OF WAY MAP

STATE ROAD No. 30 OKALOOSA COUNTY

	BY	DATE	APPROVED BY	DATE
DRAWN				
TRACED	B.W.	3-8-65		DISTRICT ENGINEER
CHECKED				
COMPARED				ENGINEER OF RIGHTS OF WAY
INDEXED				STATE HIGHWAY ENGINEER

SECTION. 57030-2512 SHEET 1 OF 3

FORT WALTON BEACH TO DESTIN

FED. ROAD DIV. No.	STATE	PROJECT No.	FISCAL YEAR	SHEET No.
3	FLA.	57030-2512		2

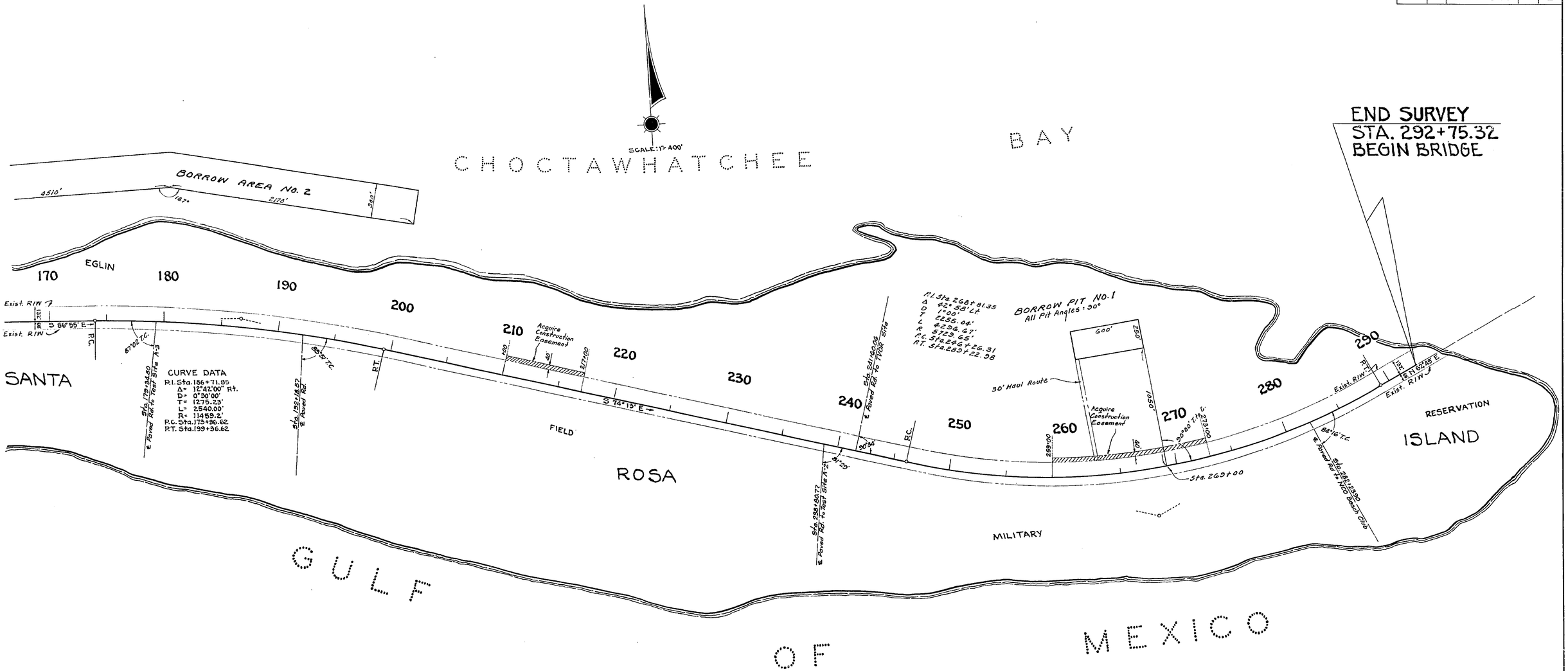

STATE OF FLORIDA
STATE ROAD DEPARTMENT

RIGHT OF WAY MAP

STATE ROAD No. 30 OKALOOSA COUNTY

	BY	DATE	APPROVED BY	DATE
DRAWN				
TRACED	B.W.	3-8-65	DISTRICT ENGINEER	
CHECKED				
COMPARED			ENGINEER OF RIGHTS OF WAY	
INDEXED			STATE HIGHWAY ENGINEER	

SECTION. 57030-2512 SHEET 2 OF 3

REVISION	BY	DATE
Borrow Area No. 2	J.M.S.-T.O.W.	11-17-65
Borrow Pit No. 1	D.F.A.-T.O.W.	5-6-65
Removed Ditches	J.D.-T.O.W.	6-28-65

FORT WALTON BEACH TO DESTIN

FED. ROAD DIV. No.	STATE	PROJECT No.	FISCAL YEAR	SHEET No.
3	FLA.	57030 - 2512	'64	3

UTILITY POLES

STA.	POWER Rt.	POWER Lt.	STA.	TELEPHONE Rt.	TELEPHONE Lt.
55+69		32'	55+69		32'
57+06	54'—Anchor		57+74		40'
57+75		51'	58+52		40'
58+08	45'		58+66	71'	
58+66	71'		60+07		44.5'
59+03	46.5'		62+40		43'
60+91	69'		63+00	46'	
61+59	47'		64+04		38'
63+00	46'		68+99	48'	
64+02	63'		69+45		43'
64+25	44'		71+26	45'	
65+57	46.5'		71+88		46'
66+30	72.5'		73+54	45.5'	
66+31	73.5'		74+28		45'
66+34	74'		75+75	45'	
66+88		34'	77+46		45'
67+48		32'	77+66	45'	
68+99		43'	80+23	45'	
69+77		43'			
71+88		46'	80+48		45'
74+28		45'	82+49	44.6'	
77+46		45'	83+93		44'
80+48		45'	84+71	45'	
83+93		44'	86+07		43.9'
86+07		43.9'	86+99	44.5'	
87+43		44'	87+43		44'
89+99		45'	89+26	44.5'	
93+17		44'	89+99		45'
93+25 G.P.	51'		91+48	44.3'	
95+22		44'	93+17		44'
97+59		44'	93+72	44'	
97+76 G.P.	43.5'		95+22		44'
99+76		44.5'	97+59		44'
102+72		44.5'	99+66	44'	
105+60		45'	114+24		44.5'
107+90		45'	241+25		61.5'
			241+31	34.5'	
110+55		45'			
113+16		45'			
115+63		45'			
118+11		45.6'			
120+67		45.5'			
123+22		46.5'			
126+09		45'			
128+64		45.5'			
131+38		46'			
133+73		46'			
136+28		48.5'			
138+53		44.5'			
141+02		44.5'			
143+57		45.5'			
146+25		45'			
148+81		46'			
151+47		45'			
153+90		44.5'			
156+42		45'			
158+86		43'			
161+27		45.5'			
163+70		45'			
166+58		45'			
169+09		46'			
171+54		45'			
174+10		45.5'			
176+44		45'			
178+25		46'			
179+57		46'			
181+93		48'			
184+48		46'			
186+97		45'			
189+33		44.7'			
191+69		46'			
194+24		46'			
196+80		46'			
199+53		48.5'			
202+22		48'			
204+76		48'			
207+29		45'			
210+01		46.5'			
212+38		44.5'			
214+75		47'			
217+70		46'			
220+31		47.5'			
222+44		45.5'			
225+02		48'			
227+66		45'			
230-29		47'			
232+70		45'			
235+04		45.5'			
237+38		45.5'			
238+58	55'—Anchor				
239+87		46'			
241+81	57'—Anchor				
241+96		65.5'			
242+28		46'			
261+06	55.5'				
267+71	66'				
281+15	60'				
115+55	67.5'				
115+56	56'—Anchor				
143+11	53.5'—Anchor				
174+48	55'—Anchor				

ADDITIONAL POWER POLES		
200+48	58'—Anchor	
257+68	52.5'	

TELEPHONE OWNER:
SOUTHEASTERN TELE. CO & U.S.A.F.

POWER OWNER: GULF POWER CO. {U.S. GOVERNMENT / CONTROLLED FROM Sta. 52+98 TO Sta. 81+12}

DETAIL OF TELEPHONE CABLES
No Scale

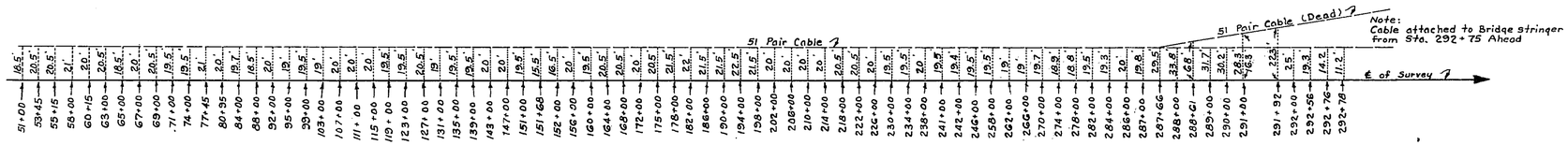

OWNER:
SOUTHEASTERN TELEPHONE COMPANY

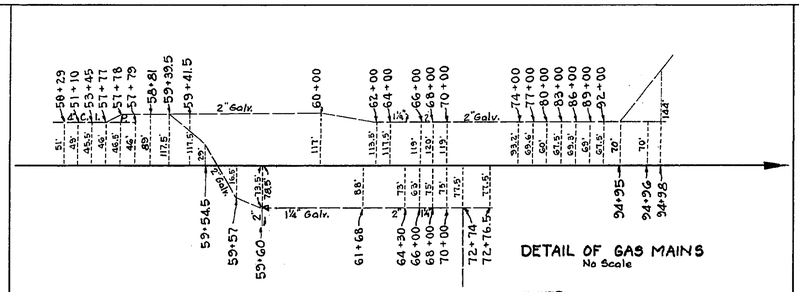

DETAIL OF GAS MAINS
No Scale

OWNER:
OKALOOSA COUNTY GAS DISTRICT

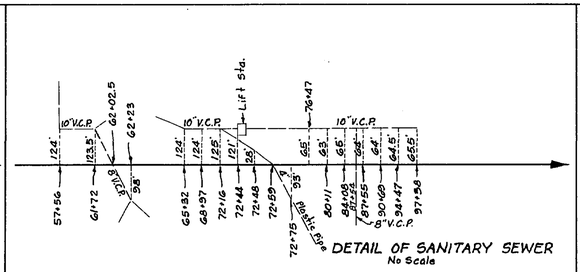

DETAIL OF SANITARY SEWER
No Scale

OWNER:
OKALOOSA ISLAND AUTHORITY

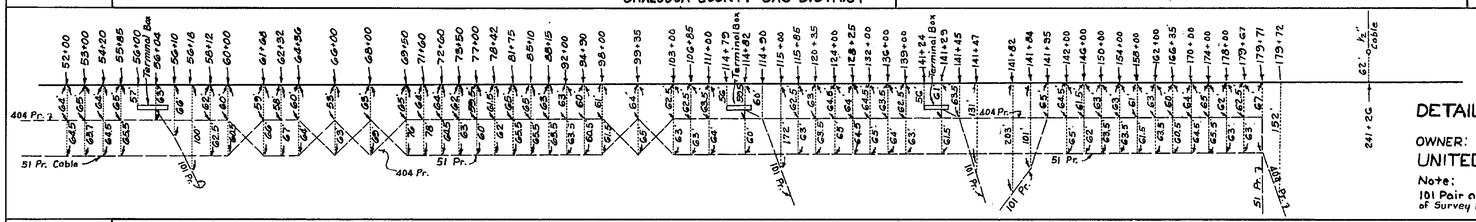

DETAIL OF TELEPHONE CABLES
No Scale

OWNER:
UNITED STATES AIR FORCE

Note:
101 Pair and 51 Pair Cables approximately 50 ft. Right of Survey Line not in use are not shown.

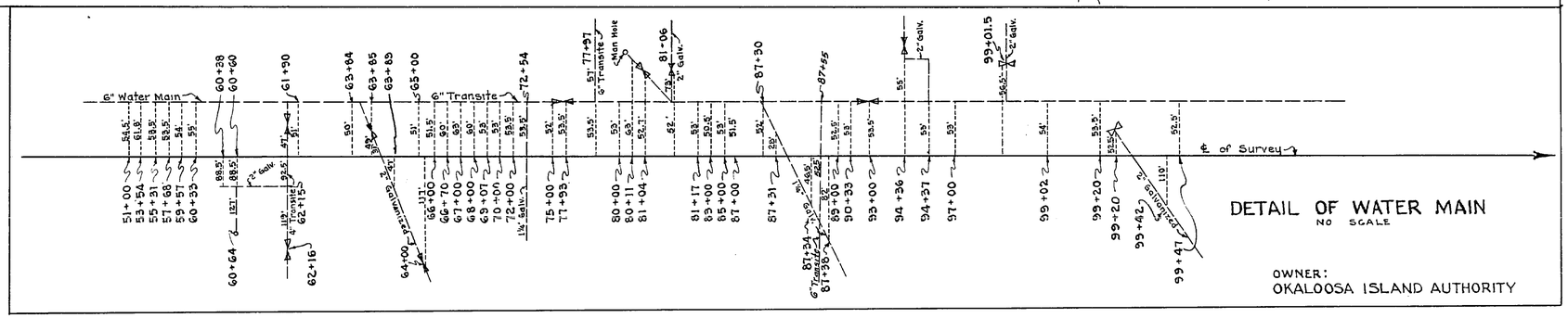

DETAIL OF WATER MAIN
NO SCALE

OWNER:
OKALOOSA ISLAND AUTHORITY

STATE OF FLORIDA
STATE ROAD DEPARTMENT

RIGHT OF WAY MAP

STATE ROAD No. 30 OKALOOSA COUNTY

	BY	DATE	APPROVED BY	DATE
DRAWN				DISTRICT ENGINEER
TRACED	B.W.-R.M.-J.O.	3-23-65		
CHECKED				ENGINEER OF RIGHTS OF WAY
COMPARED				
INDEXED				STATE HIGHWAY ENGINEER

REVISION	BY	DATE
Power Poles	J.C.-T.D.W.	6-14-65

SECTION. 57030 - 2512 SHEET 3 OF 3

FORT WALTON BEACH TO DESTIN