FED. ROAD DIV. No.	STATE	PROJECT No.	FISCAL YEAR	SHEET No.
3	FLA.	57030-2507	'61	1

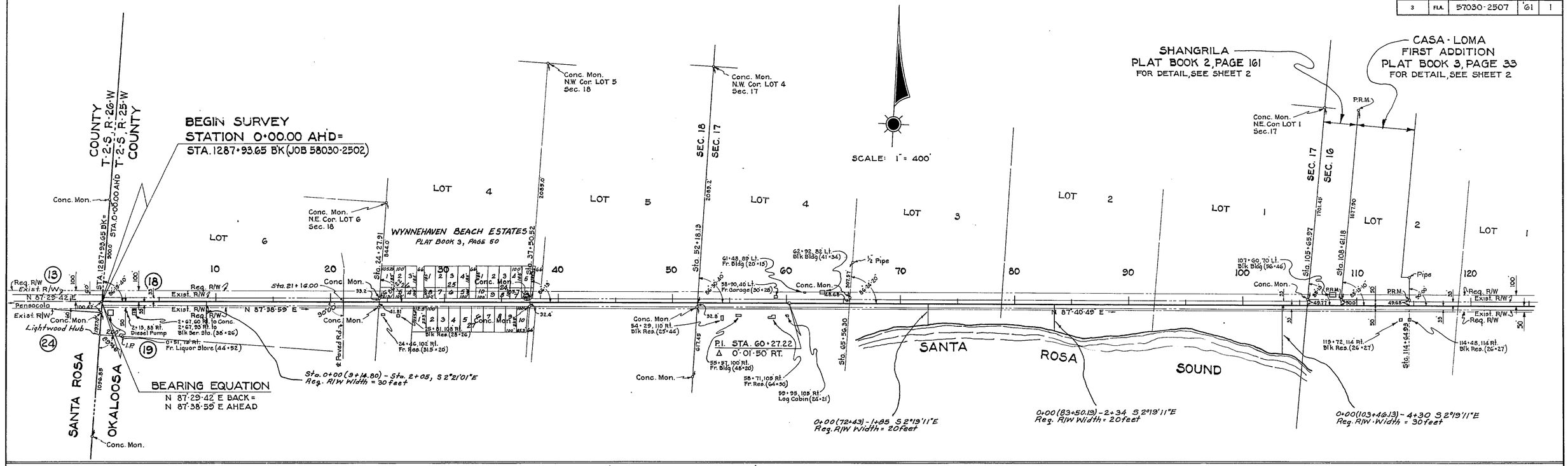

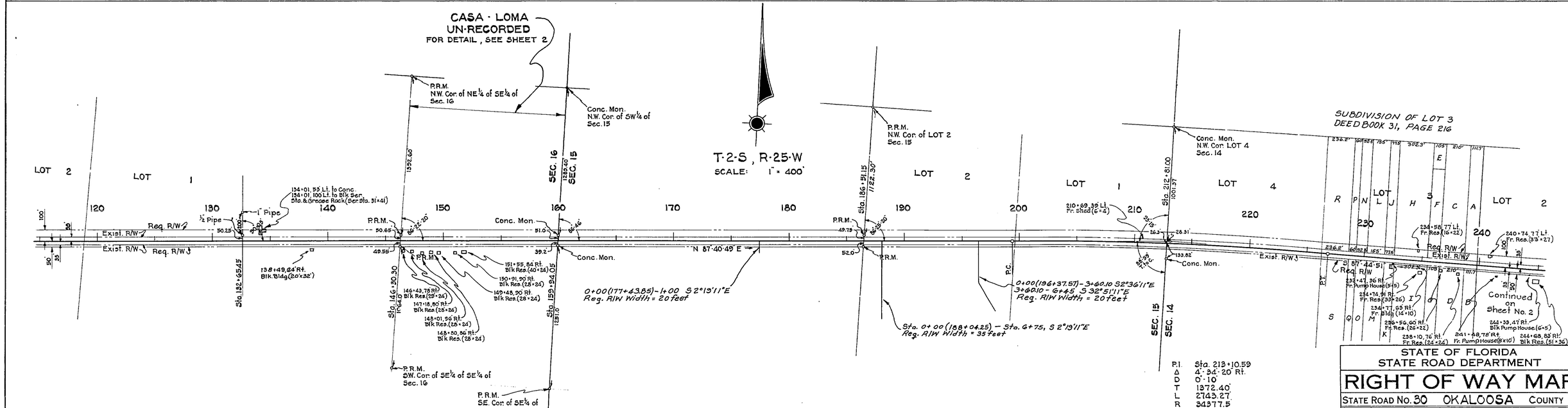

P.I. Sta. 213+10.59
Δ 4°34'20" Rt.
D 0°10'
T 1372.40'
L 2743.27'
R 34377.5'
P.C. Sta. 199+38.19
P.T. Sta. 226+81.46

REQUIRED R/W WIDTH
100' LT. OF ℄ FROM BEGIN OF SURVEY TO STA. 266+52.63
50' RT. " " " " " " STA. 266+52.63

REVISION	BY	DATE
	PRM-JHP	12-8-62
Ditches	J.H.P.	6-27-62
	J.H.P.	4-2-62
	J.H.P.	3-29-62
Sub.	J.H.P.	3-13-62
Corner Ties	J.H.P.	3-7-62

STATE OF FLORIDA
STATE ROAD DEPARTMENT

RIGHT OF WAY MAP

STATE ROAD No. 30 OKALOOSA COUNTY

	BY	DATE	APPROVED BY	DATE
DRAWN	W.P.	9-27-61		
TRACED	W.P.	10-2-61	DISTRICT ENGINEER	
CHECKED			ENGINEER OF RIGHTS OF WAY	
COMPARED				
INDEXED			STATE HIGHWAY ENGINEER	10-18-61

SECTION 57030-2507 SHEET 1 OF 3

SANTA ROSA CO. LINE TO HURLBURT FIELD

FED. ROAD DIV. No.	STATE	PROJECT No.	FISCAL YEAR	SHEET No.
3	FLA.	57030-2507	'61	2

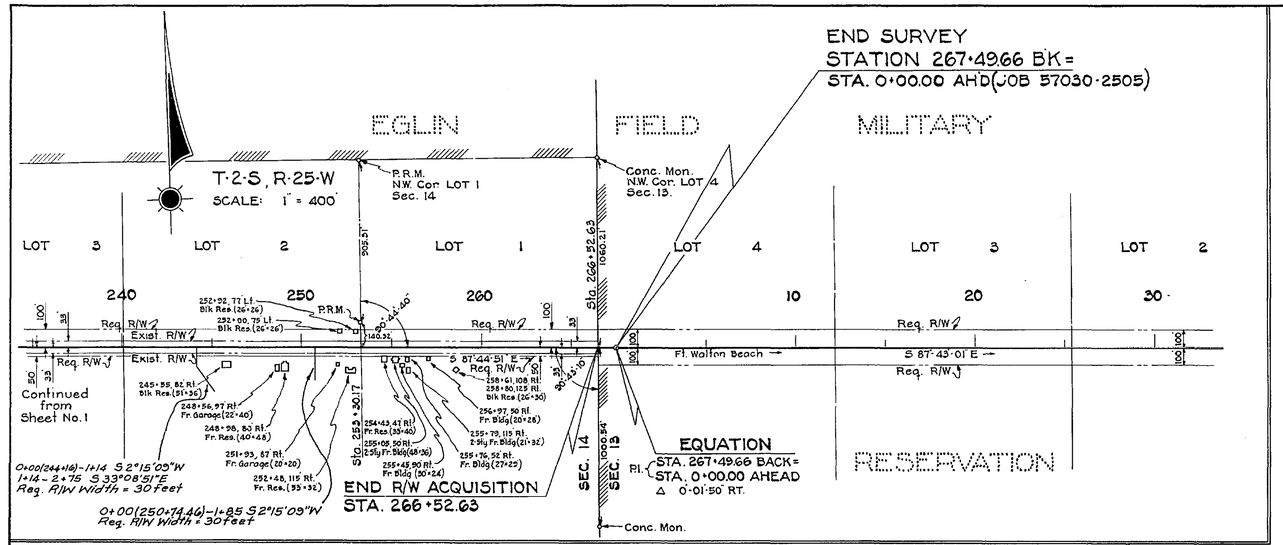

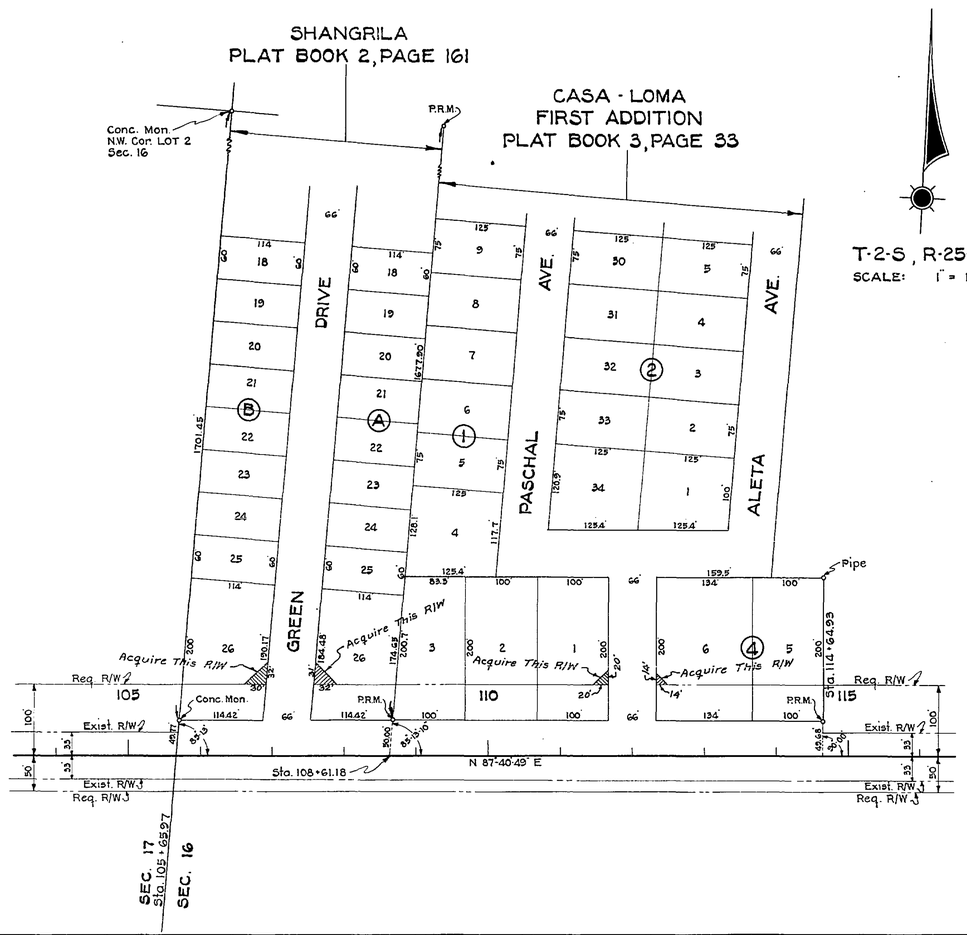

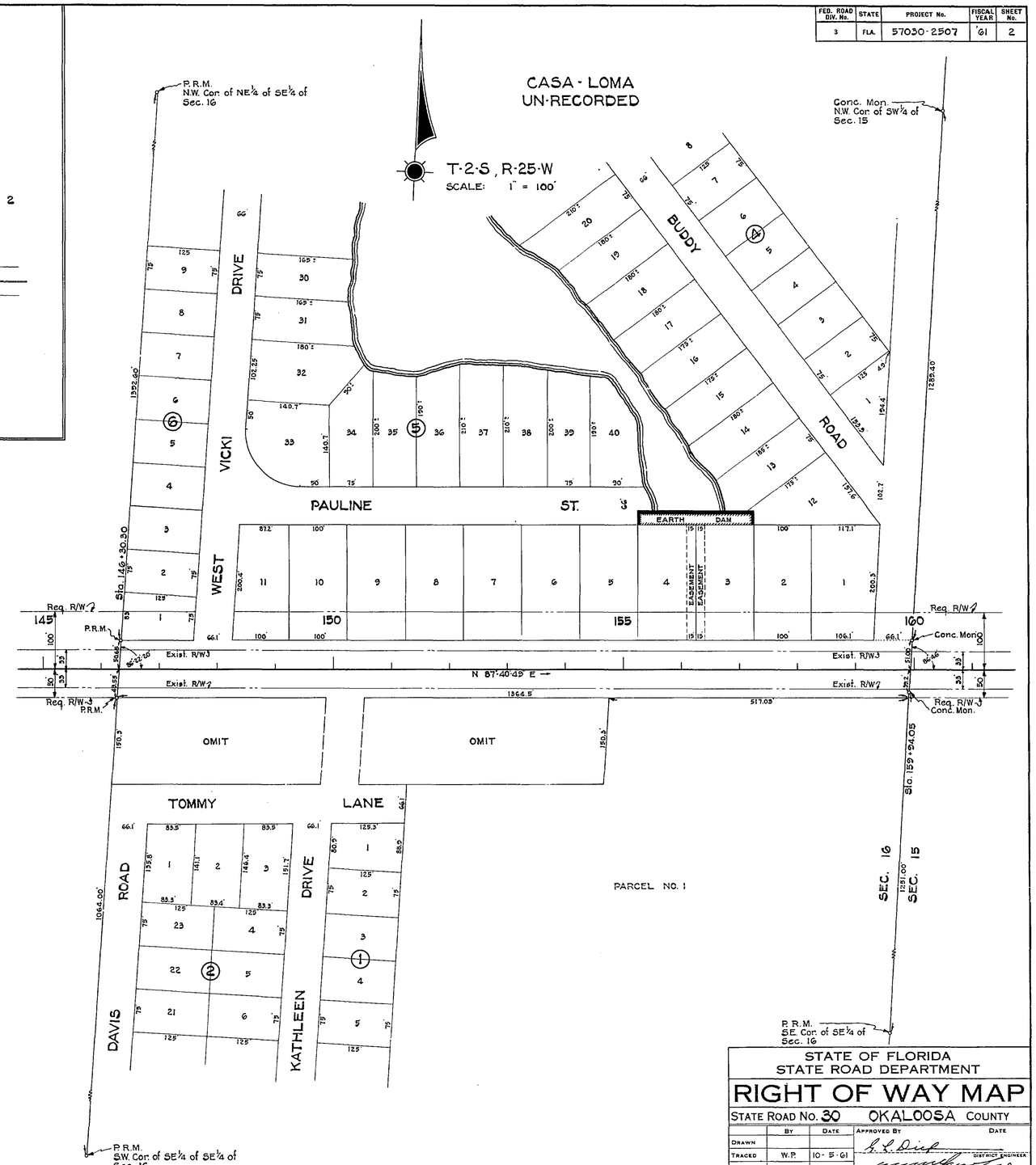

STATE OF FLORIDA
STATE ROAD DEPARTMENT

RIGHT OF WAY MAP

STATE ROAD No. 30 OKALOOSA COUNTY

	BY	DATE	APPROVED BY	DATE
DRAWN			R. L. Dick — DISTRICT ENGINEER	
TRACED	W.P.	10-5-61		
CHECKED			ENGINEER OF RIGHTS OF WAY	
COMPARED			A. C. Church — STATE HIGHWAY ENGINEER	10-18-61
INDEXED				

REVISION	BY	DATE
Add. R/W	J.H.P.	7-2-62
Ditches	J.H.P.	6-27-62
	J.H.P.	3-29-62

SECTION. 57030-2507 SHEET 2 OF 3

SANTA ROSA CO. LINE TO HURLBURT FIELD

FED. ROAD DIV. No.	STATE	SEC. AND JOB No.	FISCAL YEAR	SHEET No.	TOTAL SHEETS
3	FLA.	57030.2507		3	3

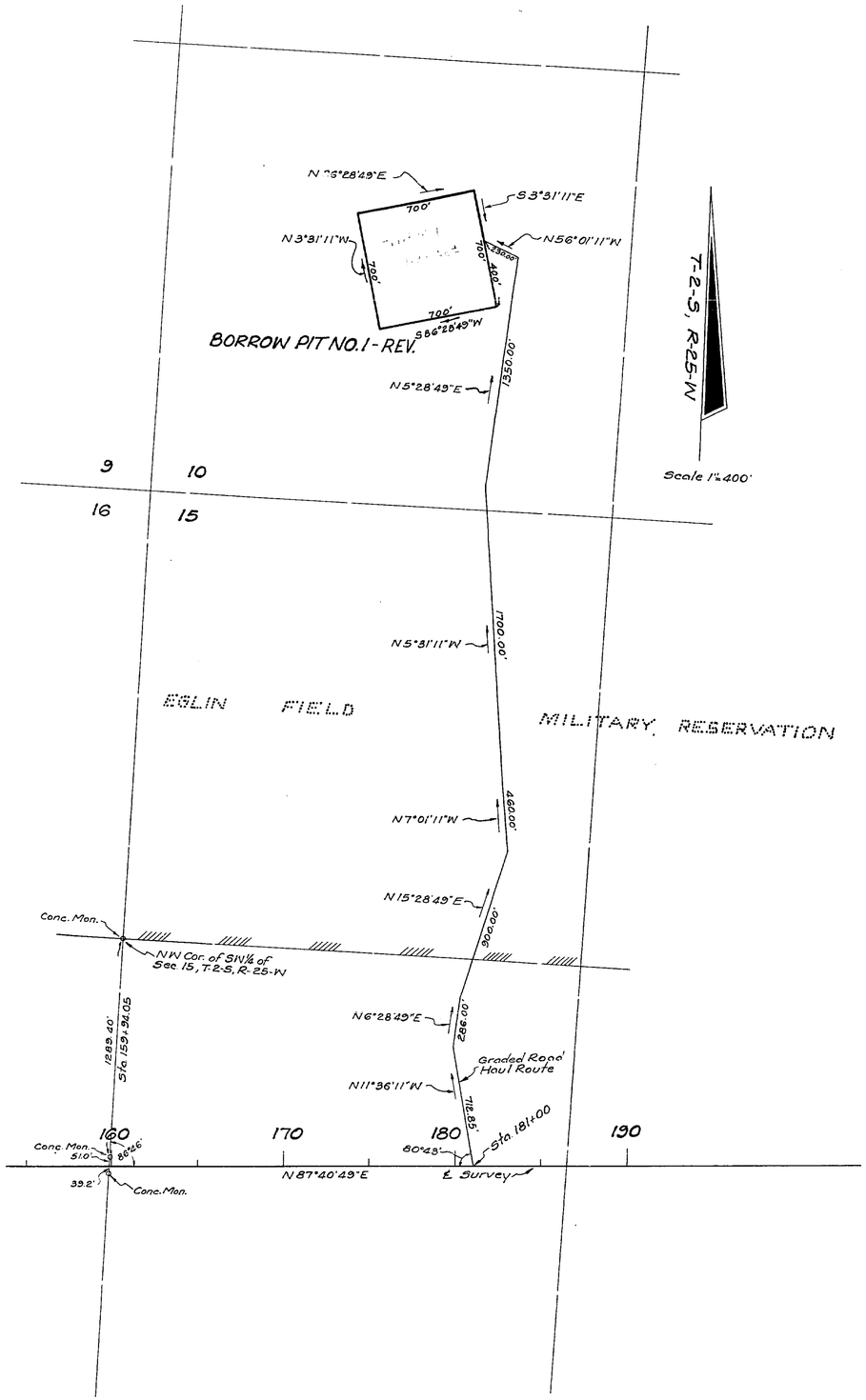

STATE OF FLORIDA
STATE ROAD DEPARTMENT

RIGHT OF WAY MAP

STATE ROAD No. 30 OKALOOSA COUNTY

	BY	DATE	APPROVED BY	DATE
DRAWN				
TRACED	H.R.	2-23-62	DISTRICT ENGINEER	
CHECKED				
COMPARED			ENGINEER OF RIGHTS OF WAY	
INDEXED			STATE HIGHWAY ENGINEER	

REVISION	BY	DATE
	J.H.P.	3-29-62

SECTION. 57030-2507 SHEET 3 OF 3

SANTA ROSA CO. LINE TO HURLBURT FIELD (PIT)